








Future
Industry

Urban
Residential

Urban
Residential

Urban
Residential

- LEGEND**
-  Precinct Boundary
 -  Major Open Space
 -  Linear Park
 -  Secondary Access Road
(Collector Access Road)
 -  Possible Future Connection if Required
 -  Major Paths
 -  Biofiltration Location

Northern Residential South Eastern Precinct
Northern Park Sector
SECTOR PLAN MAP

