








LEGEND

-  DCP Area
-  Central East Residential Precinct
-  Major Open Space
-  Proposed North-South Arterial Road
-  Major Roads
-  Possible Public Transport Corridor
-  Possible Boundary Road Deviation



CENTRAL EAST RESIDENTIAL PRECINCT

LOCATION PLAN



Scale 1:20 000 AT A3

File No. F2.4.5

Dgn No. CERP-PP-F01

AUGUST 2000



FIGURE 1