















### LEGEND

-  Town Centre - Core
-  Town Centre - Frame
-  Major Community Facilities
-  Local Community Facilities
-  Major Open Space
-  Urban Residential Area
-  Mixed Industry & Business Area
-  Proposed North-South Arterial Road
-  Major Roads
-  Highway Corridor
-  Possible Public Transport Corridor
-  DCP Boundary
-  Possible Boundary Road Deviation
-  Generalised Precinct Area

### IMPORTANT NOTES:

- (i) The Structure Plan Indicates Council's intentions for the future development of the DCP area.
- (ii) This plan is a diagrammatic representation of broad land use elements. The actual areas and distribution of land uses and the networks of open space and roads are notional only.



## CENTRAL EAST RESIDENTIAL PRECINCT

### STRUCTURE PLAN CONTEXT



Scale 1:20 000 AT A3

File No. F2.4.5

Dgn No. CERP-PP-F02

AUGUST 2000



FIGURE 2