















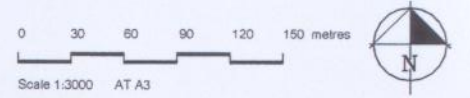
LEGEND

 Urban Residential	 Visual Links
 Linear Park	 Major Recreational Paths
 Village Park	 Gross Pollutant Trap
 Local Parks	 Stormwater Filtration Wetlands
 Indicative Road Reserve	
 Noise Attenuation and Landscape Treatment	
 Major Roads	
 Indicative Collector Streets	
 Indicative Road Access Points	
 Indicative Bus Route Options	

NOTE:
The boundaries of the precinct and the layout and area of uses are shown in notional terms only. The final boundaries of all land use elements within the precinct area will be fixed upon approval of subsequent sector plans.

CENTRAL EAST RESIDENTIAL PRECINCT

PRECINCT PLAN MAP



File No. F2.4.5
Dgn No. CERP-PP-F04
AUGUST 2000

FIGURE 4

