










STATE CONTROLLED ROADS

-  PROPOSED NORTH-SOUTH ARTERIAL ROAD
-  EXISTING ARTERIAL ROADS

OTHER MAJOR ROADS

-  ARTERIAL ROADS
-  SUB-ARTERIAL OR TRUNK COLLECTOR ROADS
-  DCP AREA BOUNDARY
-  EXTERNAL PEDESTRIAN / BIKEWAY CONNECTIONS
-  GENERALISED PRECINCT AREA

NOTE
 1. THE INTERNAL ROAD LAYOUT SHOWN ON THIS PLAN IS INDICATIVE ONLY. COLLECTOR AND ACCESS ROADS ARE NOT SHOWN



GOLF COURSE EAST 'B' RESIDENTIAL PRECINCT

ROAD LAYOUT



File No. F 2.4.16
 Dgn No. GCEB-PP-F07
 JULY 2002

FIGURE 7