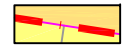








**LEGEND**

-  DCP Area
-  Northern Residential Precinct
-  Major Open Spaces
-  North-South Arterial Road
-  Major Roads
-  Possible Boundary Road Deviation

**NORTHERN RESIDENTIAL SOUTH-EASTERN PRECINCT**

**PLANNING CONTEXT**



File No 2836-NRE  
Dwg NREFig1\_precinct  
January 2010

FIGURE 1