





**LEGEND**

-  LINEAR PARK
-  MAJOR OPEN SPACE
-  LOCAL PARK
-  VILLAGE PARK
-  PRECINCT BOUNDARY
-  MAJOR PATHS
-  PROPOSED TRAFFIC LIGHTS
-  BIOFILTRATION LOCATION
-  INDICATIVE LOCATION OF VEHICULAR ACCESS - MAJOR ROADS (ARROW INDICATES PERMITTED MOVEMENTS)



**NOTE:**  
 The boundaries of the precinct and the layout and areas of uses are shown in notional terms only. The final boundaries of all land use elements within the precinct area will be fixed upon approval of subsequent sector plans.

LATM devices to be located on proposed collector road at the southern end of precinct to control through traffic.

**NORTHERN RESIDENTIAL SOUTH-EASTERN PRECINCT**

**PRECINCT LANDSCAPE PLAN**

