












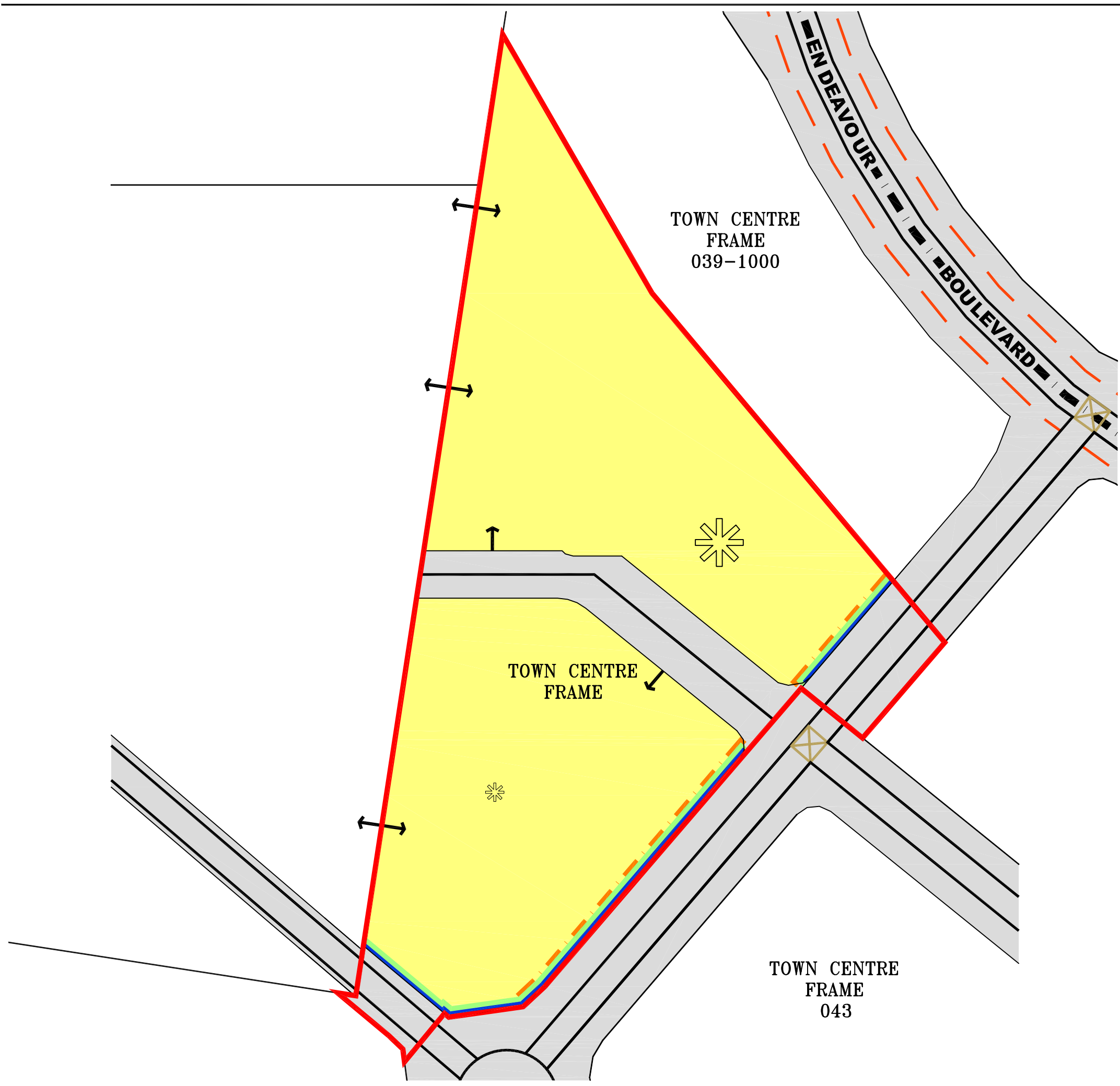


**LEGEND**

-  GENERALISED DEVELOPMENT AND CARPARKING AREA
-  PRECINCT BOUNDARY
-  MAJOR PATHS
-  MAJOR ROADS
-  SECONDARY ACCESS ROAD (COLLECTOR ACCESS ROAD)
-  INDICATIVE BUS ROUTE OPTIONS
-  LANDSCAPE FRONTAGE TREATMENT
-  NO VEHICULAR ACCESS PERMITTED
-  ACOUSTIC TREATMENT
-  TRAFFIC LIGHT
-  VILLAGE PARK
-  LOCAL PARK
-  POTENTIAL ROAD LINKS



Town Centre Frame 'N' Precinct  
PRECINCT PLAN MAP

