








- LEGEND**
-  DCP Area
  -  Northern East Residential Precinct
  -  Residential Sector 56
  -  Major Open Spaces
  -  North-South Arterial Road
  -  Major Roads
  -  Possible Boundary Road Deviation

Residential Sector 56

Northern Residential South-Eastern Precinct

**NORTHERN RESIDENTIAL SOUTH-EASTERN SECTOR 56**  
**PLANNING CONTEXT**

