

PLANNING SCHEME
OVERLAY MAP - EXTRACTIVE RESOURCES

- Property boundaries
- Extractive resources transport route
- Transport route buffer
- Resource processing area
- Separation area
- Mining lease
- Mineral development licence

Please read the following notes about this map:

This overlay map only affects you if your property is identified in a separation area or transport route buffer, and you wish to develop (e.g. build or extend, change use, subdivide, clear native vegetation, fill or excavate).

In accordance with **State Government** requirements, this map shows extractive resource processing areas, separation areas, and extractive resources transport routes and buffers. This map also shows mining leases and mineral development licences in accordance with the Mineral Resources Act 1989.

Inclusion on this map does not necessarily mean there are associated requirements.

Refer to relevant zone code and development codes for requirements associated with this overlay map.

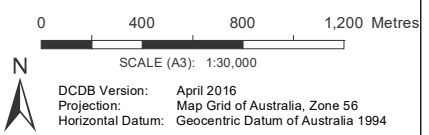
For further information regarding this overlay map, please refer to the Overlay information sheet on Council's planning scheme website (www.moretonbay.qld.gov.au/mbrplanningscheme) or contact council on 3205 0555.

The Sustainable Planning Act 2009 does not apply to development in the area authorised under the Mineral Resources Act 1989, mining lease and mineral development license area other than:

- (a) for administering IDAS for the Heritage Act, in relation to a Queensland heritage place under the Heritage Act; and
- (b) some aspects of building work.

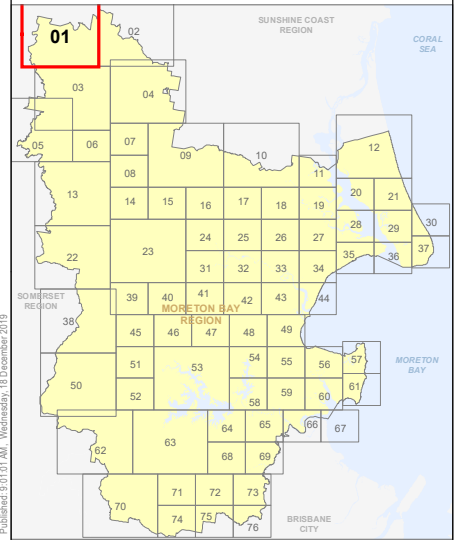
Interested persons may obtain details of the mining lease or mineral development license from the chief executive of the State Government department in which the Mineral Resources Act is administered.

Effective 29 January 2020










DISCLAIMER: Some of the information shown in this document has been provided to Council from external third parties. Council makes no representation and gives no warranty about the accuracy, reliability, completeness or suitability for any particular purpose of the information. Persons should not rely on the information shown in this document to make any decision with financial or legal implications and should instead rely on their own enquiries. To the full extent that it is able to do so in law, Council disclaims all liability (including liability in negligence) for all costs, losses and damages (including indirect and consequential costs, losses and damages) caused by or arising from anyone using or relying on the information shown in this document for any purpose whatsoever. © Copyright Moreton Bay Regional Council 2019

DCDB (Version April 2016) is reproduced with the permission of the State of Queensland



Z:\Map Data\GIS\Map\Planning\Division\01 Planning Scheme\Amendments\01_Proposed Tailored Amendment\102_Post Consultation and Site Approval\Version 201902_MBR\OM-1 ER\Extractive Resources.mxd

PLANNING SCHEME
OVERLAY MAP - EXTRACTIVE RESOURCES

-  Property boundaries
-  Extractive resources transport route
-  Transport route buffer
-  Resource processing area
-  Separation area
-  Mining lease
-  Mineral development licence

Please read the following notes about this map:

This overlay map only affects you if your property is identified in a separation area or transport route buffer, and you wish to develop (e.g. build or extend, change use, subdivide, clear native vegetation, fill or excavate).

In accordance with State Government requirements, this map shows extractive resource processing areas, separation areas, and extractive resources transport routes and buffers. This map also shows mining leases and mineral development licences in accordance with the Mineral Resources Act 1989.

Inclusion on this map does not necessarily mean there are associated requirements.

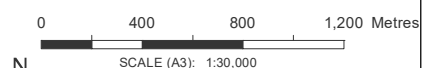
Refer to relevant zone code and development codes for requirements associated with this overlay map.

For further information regarding this overlay map, please refer to the Overlay information sheet on Council's planning scheme website (www.moretonbay.qld.gov.au/mbrplanningscheme) or contact council on 3205 0555.

The Sustainable Planning Act 2009 does not apply to development in the area authorised under the Mineral Resources Act 1989, mining lease and mineral development license area other than:

- (a) for administering IDAS for the Heritage Act, in relation to a Queensland heritage place under the Heritage Act; and
 - (b) some aspects of building work.
- Interested persons may obtain details of the mining lease or mineral development license from the chief executive of the State Government department in which the Mineral Resources Act is administered.

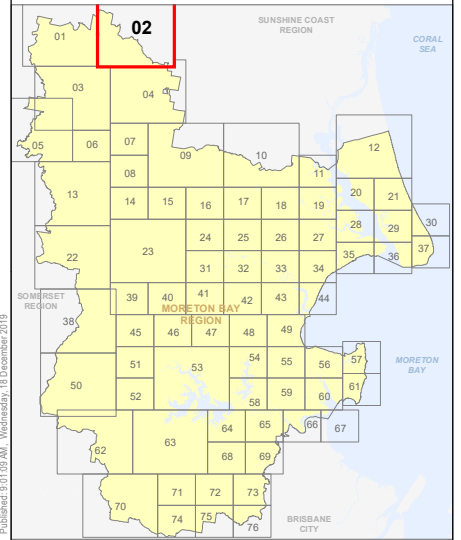
Effective 29 January 2020



SCALE (A3): 1:30,000
DCDB Version: April 2016
Projection: Map Grid of Australia, Zone 56
Horizontal Datum: Geocentric Datum of Australia 1994

DISCLAIMER: Some of the information shown in this document has been provided to Council from external third parties. Council makes no representation and gives no warranty about the accuracy, reliability, completeness or suitability for any particular purpose of the information. Persons should not rely on the information shown in this document to make any decision with financial or legal implications and should instead rely on their own enquiries. To the full extent that it is able to do so in law, Council disclaims all liability (including liability in negligence) for all costs, losses and damages (including indirect and consequential costs, losses and damages) caused by or arising from anyone using or relying on the information shown in this document for any purpose whatsoever.
© Copyright Moreton Bay Regional Council 2019

DCDB (Version April 2016) is reproduced with the permission of the State of Queensland



**OM-2 ER
Overlay Map**



Z:\Map Data\GIS\Map Data\Planning Schemes\Amendments\02_Post-Consultation and Site Approval\Version 201902_MBR\DCDB\Extractive_Resources.mxd

PLANNING SCHEME
OVERLAY MAP - EXTRACTIVE RESOURCES

- Property boundaries
- Extractive resources transport route
- Transport route buffer
- Resource processing area
- Separation area
- Mining lease
- Mineral development licence

Please read the following notes about this map:

This overlay map only affects you if your property is identified in a separation area or transport route buffer, and you wish to develop (e.g. build or extend, change use, subdivide, clear native vegetation, fill or excavate).

In accordance with State Government requirements, this map shows extractive resource processing areas, separation areas, and extractive resources transport routes and buffers. This map also shows mining leases and mineral development licences in accordance with the Mineral Resources Act 1989.

Inclusion on this map does not necessarily mean there are associated requirements.

Refer to relevant zone code and development codes for requirements associated with this overlay map.

For further information regarding this overlay map, please refer to the Overlay information sheet on Council's planning scheme website (www.moretonbay.qld.gov.au/mbrplanningscheme) or contact council on 3205 0555.

The Sustainable Planning Act 2009 does not apply to development in the area authorised under the Mineral Resources Act 1989, mining lease and mineral development license area other than:

- (a) for administering IDAS for the Heritage Act, in relation to a Queensland heritage place under the Heritage Act; and
 - (b) some aspects of building work.
- Interested persons may obtain details of the mining lease or mineral development license from the chief executive of the State Government department in which the Mineral Resources Act is administered.

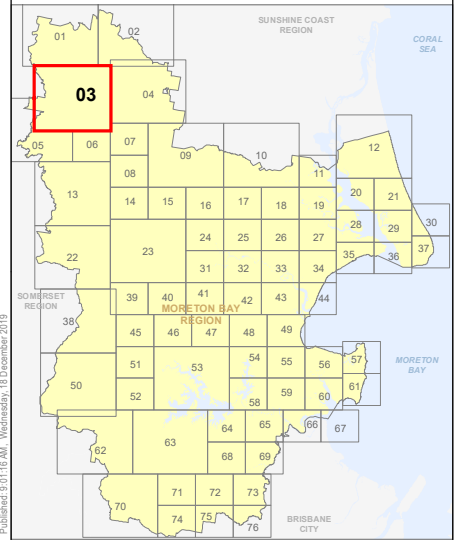
Effective 29 January 2020



DCDB Version: April 2016
Projection: Map Grid of Australia, Zone 56
Horizontal Datum: Geocentric Datum of Australia 1994

DISCLAIMER: Some of the information shown in this document has been provided to Council from external third parties. Council makes no representation and gives no warranty about the accuracy, reliability, completeness or suitability for any particular purpose of the information. Persons should not rely on the information shown in this document to make any decision with financial or legal implications and should instead rely on their own enquiries. To the full extent that it is able to do so in law, Council disclaims all liability (including liability in negligence) for all costs, losses and damages (including indirect and consequential costs, losses and damages) caused by or arising from anyone using or relying on the information shown in this document for any purpose whatsoever. © Copyright Moreton Bay Regional Council 2019








DCDB (Version April 2016) is reproduced with the permission of the State of Queensland



**OM-3 ER
Overlay Map**



PLANNING SCHEME
OVERLAY MAP - EXTRACTIVE RESOURCES

-  Property boundaries
-  Extractive resources transport route
-  Transport route buffer
-  Resource processing area
-  Separation area
-  Mining lease
-  Mineral development licence

Please read the following notes about this map:

This overlay map only affects you if your property is identified in a separation area or transport route buffer, and you wish to develop (e.g. build or extend, change use, subdivide, clear native vegetation, fill or excavate).

In accordance with State Government requirements, this map shows extractive resource processing areas, separation areas, and extractive resources transport routes and buffers. This map also shows mining leases and mineral development licences in accordance with the Mineral Resources Act 1989.

Inclusion on this map does not necessarily mean there are associated requirements.

Refer to relevant zone code and development codes for requirements associated with this overlay map.

For further information regarding this overlay map, please refer to the Overlay information sheet on Council's planning scheme website (www.moretonbay.qld.gov.au/mbrplanningscheme) or contact council on 3205 0555.

The Sustainable Planning Act 2009 does not apply to development in the area authorised under the Mineral Resources Act 1989, mining lease and mineral development license area other than:

- (a) for administering IDAS for the Heritage Act, in relation to a Queensland heritage place under the Heritage Act; and
 - (b) some aspects of building work.
- Interested persons may obtain details of the mining lease or mineral development license from the chief executive of the State Government department in which the Mineral Resources Act is administered.

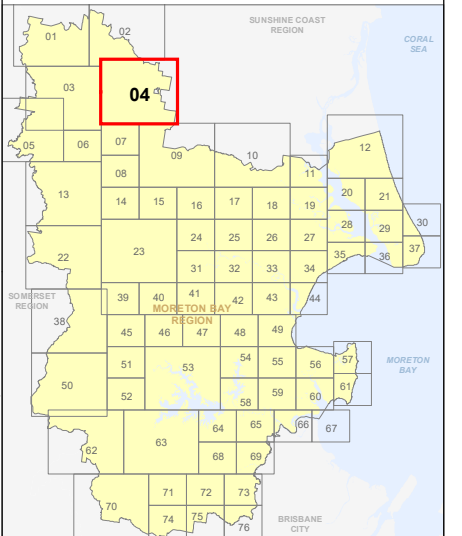
Effective 29 January 2020

0 400 800 1,200 Metres

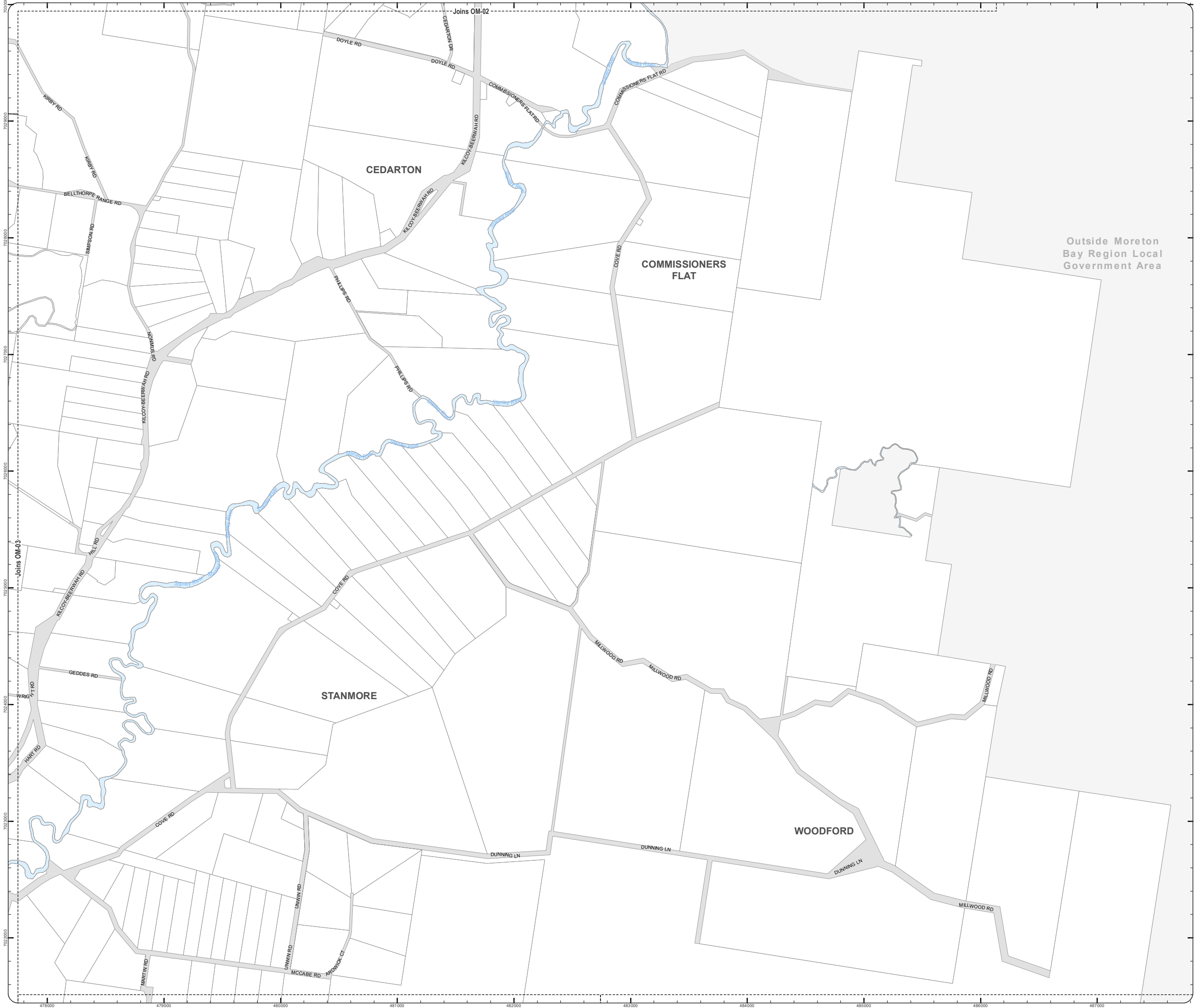
SCALE (A3): 1:30,000
DCDB Version: April 2016
Projection: Map Grid of Australia, Zone 56
Horizontal Datum: Geocentric Datum of Australia 1994

DISCLAIMER: Some of the information shown in this document has been provided to Council from external third parties. Council makes no representation and gives no warranty about the accuracy, reliability, completeness or suitability for any particular purpose of the information. Persons should not rely on the information shown in this document to make any decision with financial or legal implications and should instead rely on their own enquiries. To the full extent that it is able to do so in law, Council disclaims all liability (including liability in negligence) for all costs, losses and damages (including indirect and consequential costs, losses and damages) caused by or arising from anyone using or relying on the information shown in this document for any purpose whatsoever. © Copyright Moreton Bay Regional Council 2019

DCDB (Version April 2016) is reproduced with the permission of the State of Queensland



**OM-4 ER
Overlay Map**



Z:\Map Data\GIS\Map\Planning\Division\01 Planning Scheme\Amendments\01_Proposed\Tabled\Amendments\102_Post\Consultation and Site Approval\Version 201902_MBR\OM-4 ER\Extractive_Resources.mxd

PLANNING SCHEME
OVERLAY MAP - EXTRACTIVE RESOURCES

- Property boundaries
- Extractive resources transport route
- Transport route buffer
- Resource processing area
- Separation area
- Mining lease
- Mineral development licence

Please read the following notes about this map:

This overlay map only affects you if your property is identified in a separation area or transport route buffer, and you wish to develop (e.g. build or extend, change use, subdivide, clear native vegetation, fill or excavate).

In accordance with State Government requirements, this map shows extractive resource processing areas, separation areas, and extractive resources transport routes and buffers. This map also shows mining leases and mineral development licences in accordance with the Mineral Resources Act 1989.

Inclusion on this map does not necessarily mean there are associated requirements.

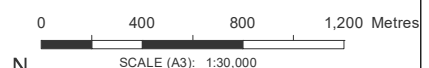
Refer to relevant zone code and development codes for requirements associated with this overlay map.

For further information regarding this overlay map, please refer to the Overlay information sheet on Council's planning scheme website (www.moretonbay.qld.gov.au/mbrplanningscheme) or contact council on 3205 0555.

The Sustainable Planning Act 2009 does not apply to development in the area authorised under the Mineral Resources Act 1989, mining lease and mineral development license area other than:

- (a) for administering IDAS for the Heritage Act, in relation to a Queensland heritage place under the Heritage Act; and
 - (b) some aspects of building work.
- Interested persons may obtain details of the mining lease or mineral development license from the chief executive of the State Government department in which the Mineral Resources Act is administered.

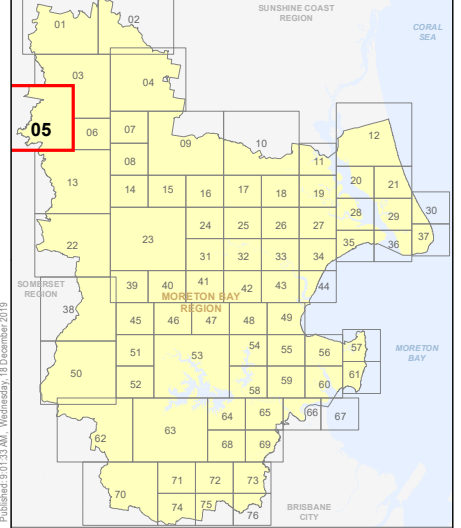
Effective 29 January 2020



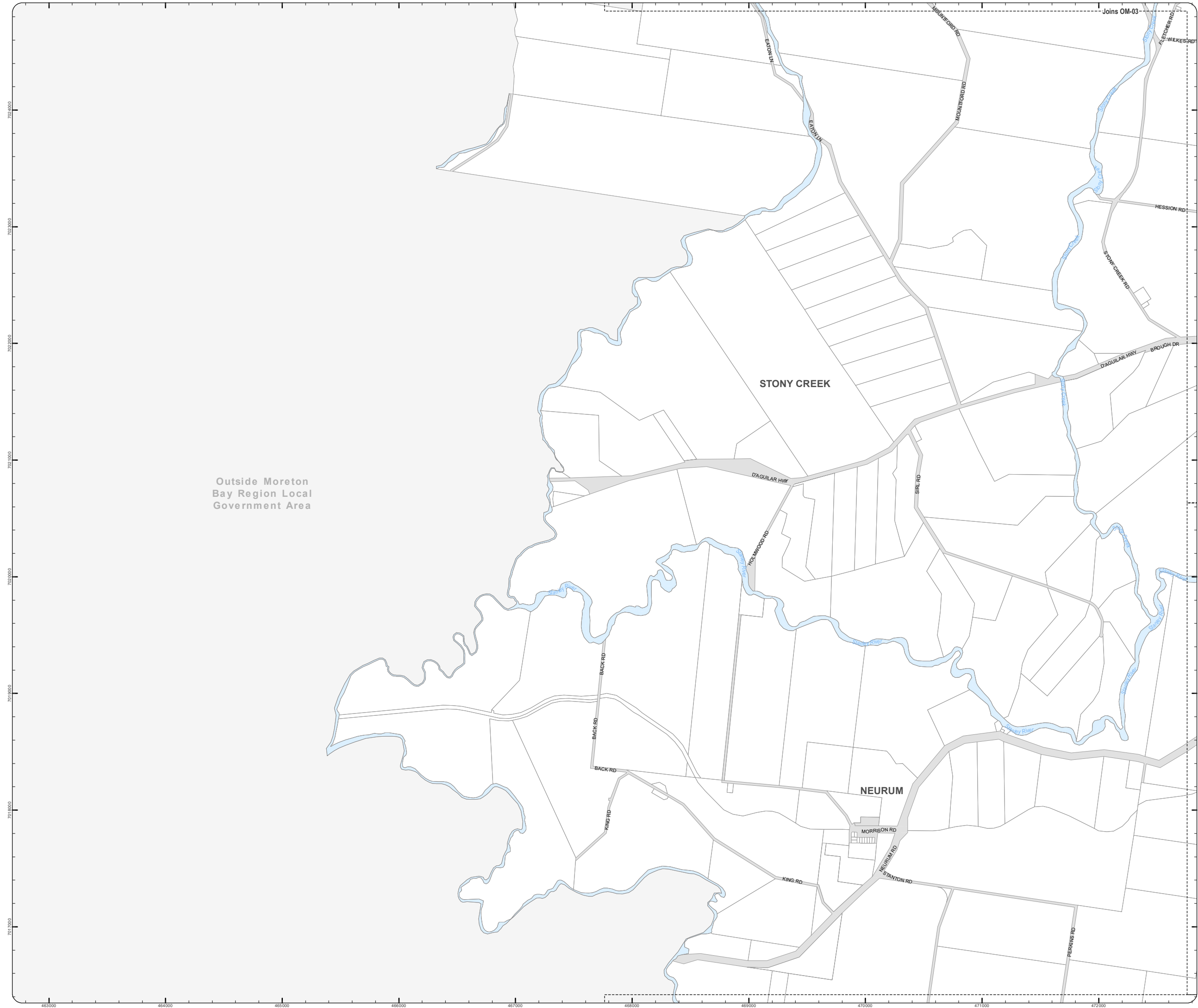
DCDB Version: April 2016
Projection: Map Grid of Australia, Zone 56
Horizontal Datum: Geocentric Datum of Australia 1994

DISCLAIMER: Some of the information shown in this document has been provided to Council from external third parties. Council makes no representation and gives no warranty about the accuracy, reliability, completeness or suitability for any particular purpose of the information. Persons should not rely on the information shown in this document to make any decision with financial or legal implications and should instead rely on their own enquiries. To the full extent that it is able to do so in law, Council disclaims all liability (including liability in negligence) for all costs, losses and damages (including indirect and consequential costs, losses and damages) caused by or arising from anyone using or relying on the information shown in this document for any purpose whatsoever. © Copyright Moreton Bay Regional Council 2019

DCDB (Version April 2016) is reproduced with the permission of the State of Queensland



**OM-5 ER
Overlay Map**



Outside Moreton
Bay Region Local
Government Area

Z:\Map Data\GIS\Map\Planning\Division\01 Planning Scheme\Amendments\01_Proposed Tailored Amendment\102_Post Consultation and Site Approval Version\201902_MBR\OM-5 ER\Extractive Resources.mxd

PLANNING SCHEME
OVERLAY MAP - EXTRACTIVE RESOURCES

- Property boundaries
- Extractive resources transport route
- Transport route buffer
- Resource processing area
- Separation area
- Mining lease
- Mineral development licence

Please read the following notes about this map:

This overlay map only affects you if your property is identified in a separation area or transport route buffer, and you wish to develop (e.g. build or extend, change use, subdivide, clear native vegetation, fill or excavate).

In accordance with State Government requirements, this map shows extractive resource processing areas, separation areas, and extractive resources transport routes and buffers. This map also shows mining leases and mineral development licences in accordance with the Mineral Resources Act 1989.

Inclusion on this map does not necessarily mean there are associated requirements.

Refer to relevant zone code and development codes for requirements associated with this overlay map.

For further information regarding this overlay map, please refer to the Overlay information sheet on Council's planning scheme website (www.moretonbay.qld.gov.au/mbrplanningscheme) or contact council on 3205 0555.

The Sustainable Planning Act 2009 does not apply to development in the area authorised under the Mineral Resources Act 1989, mining lease and mineral development license area other than:

- (a) for administering IDAS for the Heritage Act, in relation to a Queensland heritage place under the Heritage Act; and
 - (b) some aspects of building work.
- Interested persons may obtain details of the mining lease or mineral development license from the chief executive of the State Government department in which the Mineral Resources Act is administered.

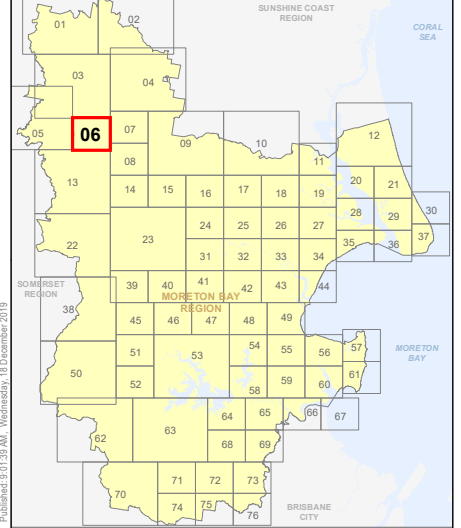
Effective 29 January 2020



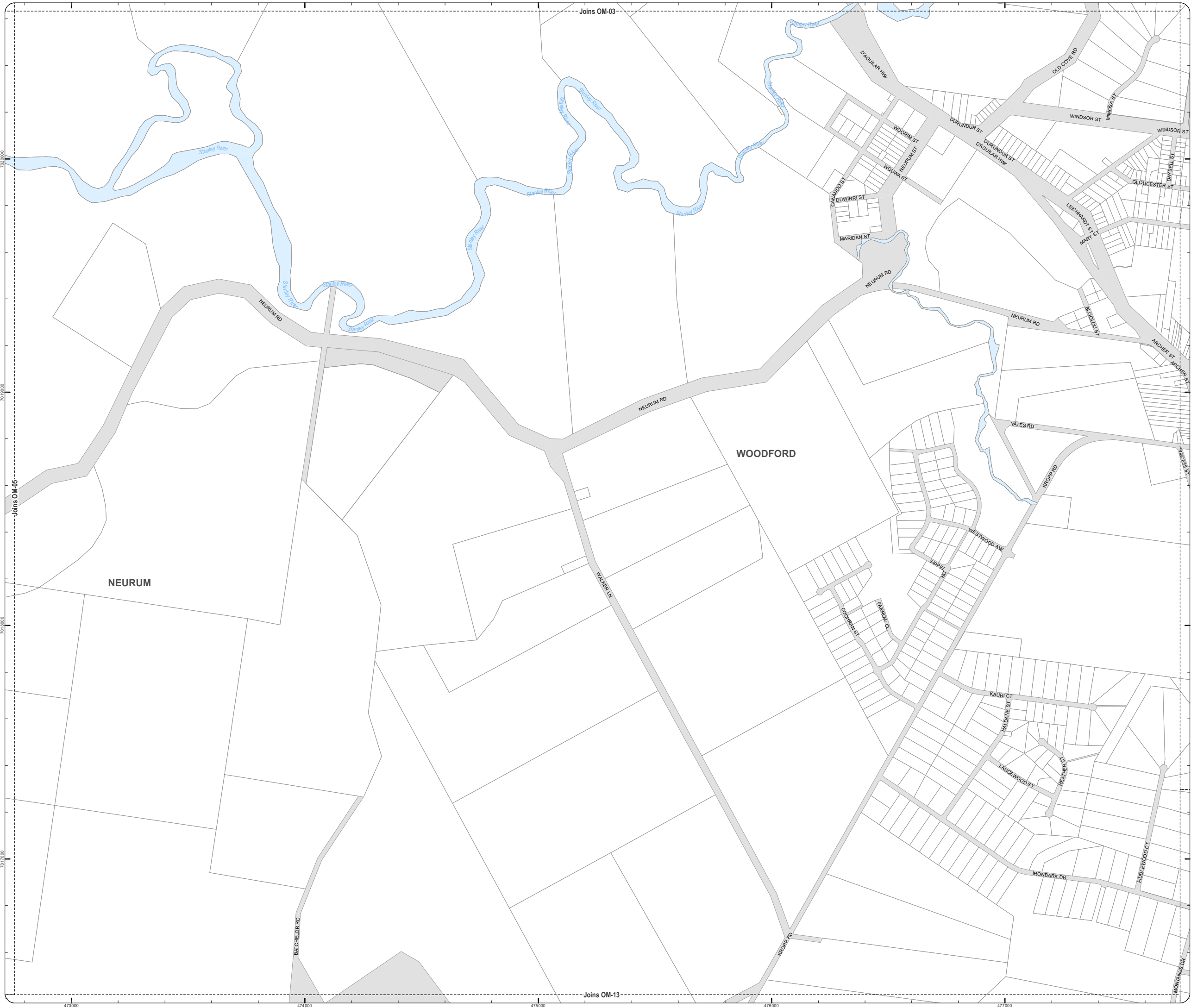
DCDB Version: April 2016
Projection: Map Grid of Australia, Zone 56
Horizontal Datum: Geocentric Datum of Australia 1994

DISCLAIMER: Some of the information shown in this document has been provided to Council from external third parties. Council makes no representation and gives no warranty about the accuracy, reliability, completeness or suitability for any particular purpose of the information. Persons should not rely on the information shown in this document to make any decision with financial or legal implications and should instead rely on their own enquiries. To the full extent that it is able to do so in law, Council disclaims all liability (including liability in negligence) for all costs, losses and damages (including indirect and consequential costs, losses and damages) caused by or arising from anyone using or relying on the information shown in this document for any purpose whatsoever. © Copyright Moreton Bay Regional Council 2019

DCDB (Version April 2016) is reproduced with the permission of the State of Queensland



**OM-6 ER
Overlay Map**



Z:\Map Data\GIS\Map\Planning\Division\01 Planning Scheme\Amendments\01_Proposed\Tabled\Amendment\102_Post\Consultation and Site Approval\Version 201902_MBR\OM-6 ER\Extractive Resources.mxd

PLANNING SCHEME
OVERLAY MAP - EXTRACTIVE RESOURCES

- Property boundaries
- Extractive resources transport route
- Transport route buffer
- Resource processing area
- Separation area
- Mining lease
- Mineral development licence

Please read the following notes about this map:

This overlay map only affects you if your property is identified in a separation area or transport route buffer, and you wish to develop (e.g. build or extend, change use, subdivide, clear native vegetation, fill or excavate).

In accordance with State Government requirements, this map shows extractive resource processing areas, separation areas, and extractive resources transport routes and buffers. This map also shows mining leases and mineral development licences in accordance with the Mineral Resources Act 1989.

Inclusion on this map does not necessarily mean there are associated requirements.

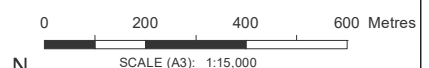
Refer to relevant zone code and development codes for requirements associated with this overlay map.

For further information regarding this overlay map, please refer to the Overlay information sheet on Council's planning scheme website (www.moretonbay.qld.gov.au/mbrplanningscheme) or contact council on 3205 0555.

The Sustainable Planning Act 2009 does not apply to development in the area authorised under the Mineral Resources Act 1989, mining lease and mineral development license area other than:

- (a) for administering IDAS for the Heritage Act, in relation to a Queensland heritage place under the Heritage Act; and
 - (b) some aspects of building work.
- Interested persons may obtain details of the mining lease or mineral development license from the chief executive of the State Government department in which the Mineral Resources Act is administered.

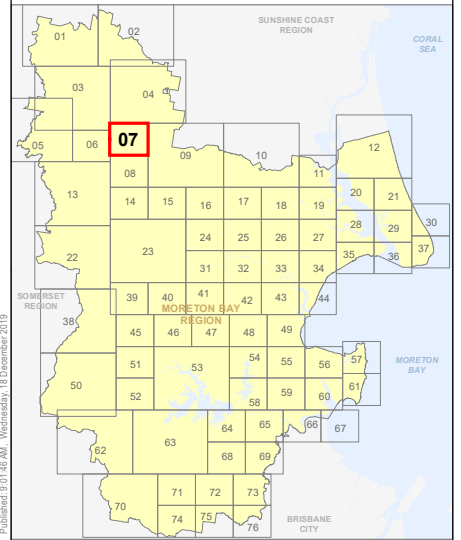
Effective 29 January 2020



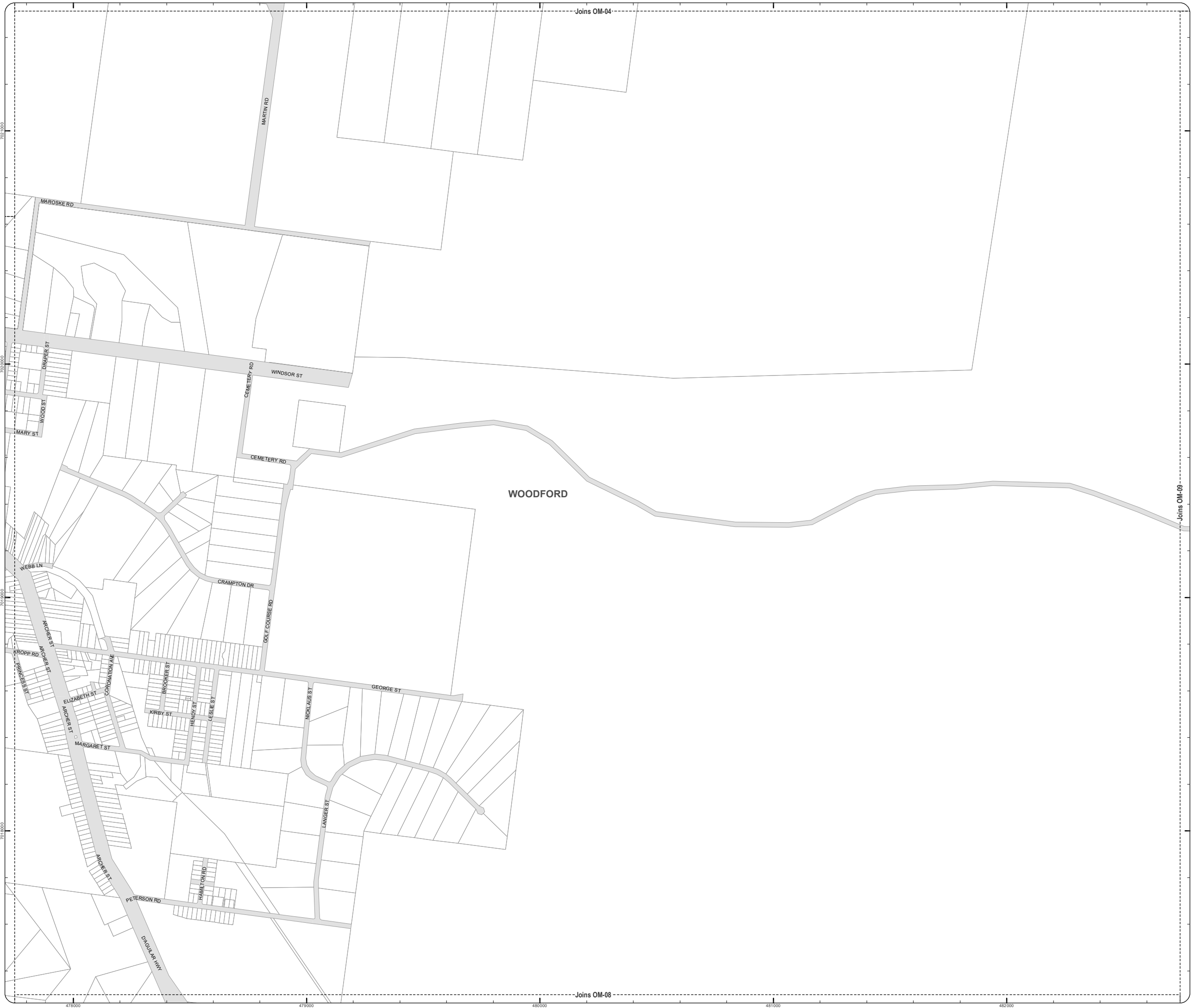
DCDB Version: April 2016
Projection: Map Grid of Australia, Zone 56
Horizontal Datum: Geocentric Datum of Australia 1994

DISCLAIMER: Some of the information shown in this document has been provided to Council from external third parties. Council makes no representation and gives no warranty about the accuracy, reliability, completeness or suitability for any particular purpose of the information. Persons should not rely on the information shown in this document to make any decision with financial or legal implications and should instead rely on their own enquiries. To the full extent that it is able to do so in law, Council disclaims all liability (including liability in negligence) for all costs, losses and damages (including indirect and consequential costs, losses and damages) caused by or arising from anyone using or relying on the information shown in this document for any purpose whatsoever. © Copyright Moreton Bay Regional Council 2019

DCDB (Version April 2016) is reproduced with the permission of the State of Queensland



**OM-7 ER
Overlay Map**



Z:\Map Data\GIS\Map\Planning\Division01\Planning Scheme\Amendments\01_Proposed\Tender\Amendment 102_Post Consultation and Site Approval\Version 201902_Moreton Bay Extractive Resources.mxd

PLANNING SCHEME
OVERLAY MAP - EXTRACTIVE RESOURCES

- Property boundaries
- Extractive resources transport route
- Transport route buffer
- Resource processing area
- Separation area
- Mining lease
- Mineral development licence

Please read the following notes about this map:

This overlay map only affects you if your property is identified in a separation area or transport route buffer, and you wish to develop (e.g. build or extend, change use, subdivide, clear native vegetation, fill or excavate).

In accordance with State Government requirements, this map shows extractive resource processing areas, separation areas, and extractive resources transport routes and buffers. This map also shows mining leases and mineral development licences in accordance with the Mineral Resources Act 1989.

Inclusion on this map does not necessarily mean there are associated requirements.

Refer to relevant zone code and development codes for requirements associated with this overlay map.

For further information regarding this overlay map, please refer to the Overlay information sheet on Council's planning scheme website (www.moretonbay.qld.gov.au/mbrplanningscheme) or contact council on 3205 0555.

The Sustainable Planning Act 2009 does not apply to development in the area authorised under the Mineral Resources Act 1989, mining lease and mineral development license area other than:

- (a) for administering IDAS for the Heritage Act, in relation to a Queensland heritage place under the Heritage Act; and
 - (b) some aspects of building work.
- Interested persons may obtain details of the mining lease or mineral development license from the chief executive of the State Government department in which the Mineral Resources Act is administered.

Effective 29 January 2020

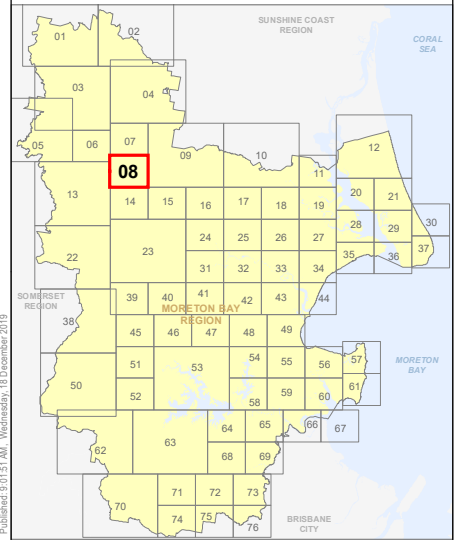


SCALE (A3): 1:15,000

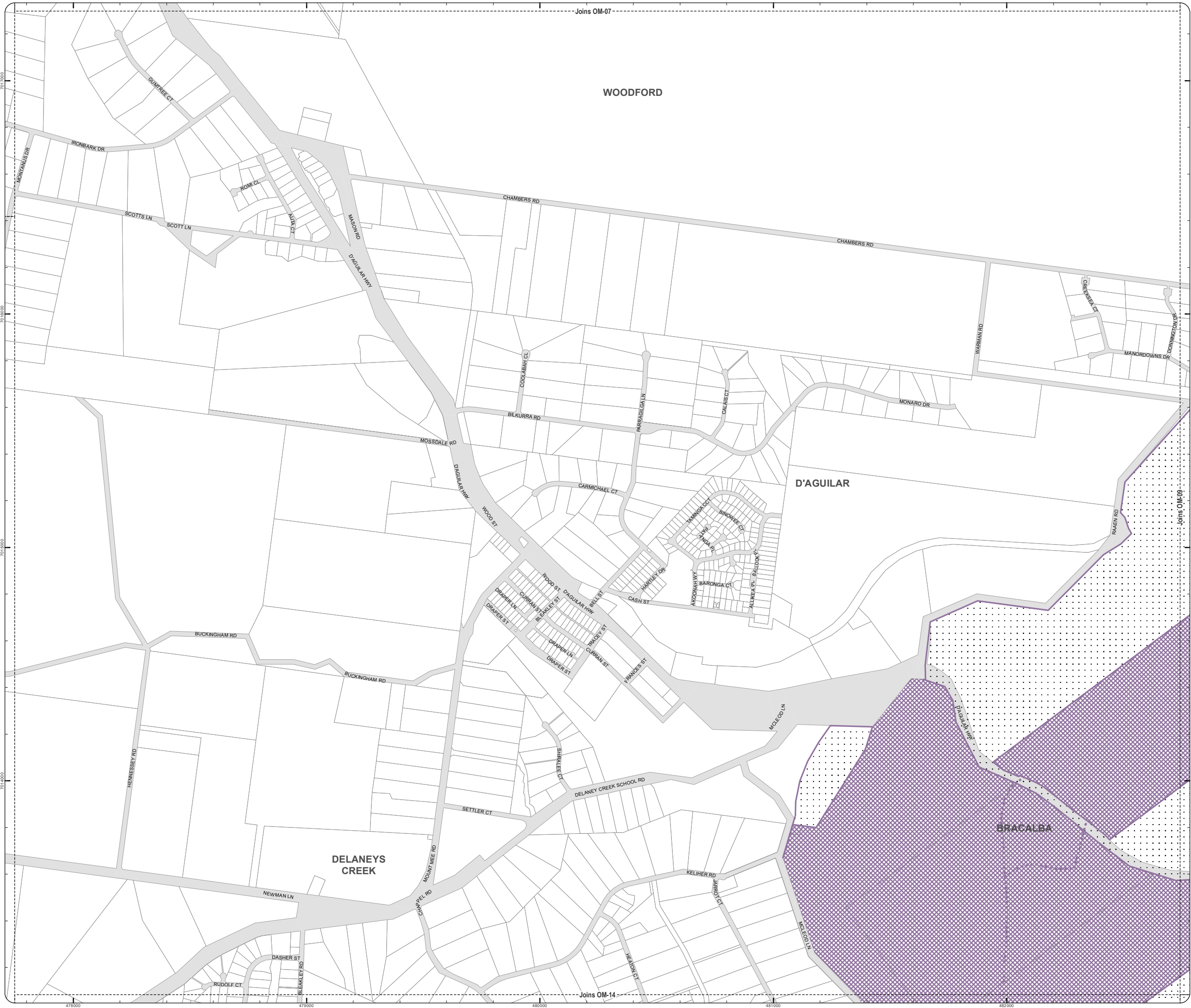
DCDB Version: April 2016
Projection: Map Grid of Australia, Zone 56
Horizontal Datum: Geocentric Datum of Australia 1994

DISCLAIMER: Some of the information shown in this document has been provided to Council from external third parties. Council makes no representation and gives no warranty about the accuracy, reliability, completeness or suitability for any particular purpose of the information. Persons should not rely on the information shown in this document to make any decision with financial or legal implications and should instead rely on their own enquiries. To the full extent that it is able to do so in law, Council disclaims all liability (including liability in negligence) for all costs, losses and damages (including indirect and consequential costs, losses and damages) caused by or arising from anyone using or relying on the information shown in this document for any purpose whatsoever. © Copyright Moreton Bay Regional Council 2019

DCDB (Version April 2016) is reproduced with the permission of the State of Queensland



**OM-8 ER
Overlay Map**



PLANNING SCHEME
OVERLAY MAP - EXTRACTIVE RESOURCES

- Property boundaries
- Extractive resources transport route
- Transport route buffer
- Resource processing area
- Separation area
- Mining lease
- Mineral development licence

Please read the following notes about this map:

This overlay map only affects you if your property is identified in a separation area or transport route buffer, and you wish to develop (e.g. build or extend, change use, subdivide, clear native vegetation, fill or excavate).

In accordance with State Government requirements, this map shows extractive resource processing areas, separation areas, and extractive resources transport routes and buffers. This map also shows mining leases and mineral development licences in accordance with the Mineral Resources Act 1989.

Inclusion on this map does not necessarily mean there are associated requirements.

Refer to relevant zone code and development codes for requirements associated with this overlay map.

For further information regarding this overlay map, please refer to the Overlay information sheet on Council's planning scheme website (www.moretonbay.qld.gov.au/mbrplanningscheme) or contact council on 3205 0555.

The Sustainable Planning Act 2009 does not apply to development in the area authorised under the Mineral Resources Act 1989, mining lease and mineral development license area other than:

- (a) for administering IDAS for the Heritage Act, in relation to a Queensland heritage place under the Heritage Act; and
 - (b) some aspects of building work.
- Interested persons may obtain details of the mining lease or mineral development license from the chief executive of the State Government department in which the Mineral Resources Act is administered.

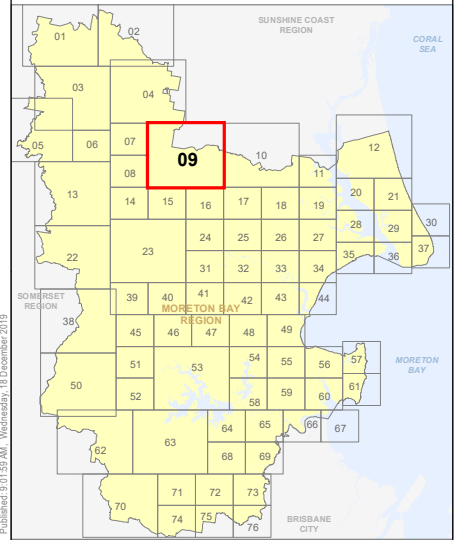
Effective 29 January 2020



SCALE (A3): 1:30,000
 DCDB Version: April 2016
 Projection: Map Grid of Australia, Zone 56
 Horizontal Datum: Geocentric Datum of Australia 1994

DISCLAIMER: Some of the information shown in this document has been provided to Council from external third parties. Council makes no representation and gives no warranty about the accuracy, reliability, completeness or suitability for any particular purpose of the information. Persons should not rely on the information shown in this document to make any decision with financial or legal implications and should instead rely on their own enquiries. To the full extent that it is able to do so in law, Council disclaims all liability (including liability in negligence) for all costs, losses and damages (including indirect and consequential costs, losses and damages) caused by or arising from anyone using or relying on the information shown in this document for any purpose whatsoever.
 © Copyright Moreton Bay Regional Council 2019

DCDB (Version April 2016) is reproduced with the permission of the State of Queensland



**OM-9 ER
Overlay Map**



Z:\Map Data\GIS\Map Planning Division\01 Planning Scheme\Amendments\01 Post Consultation and Site Approval Version 201902_MBR\OM-9 ER\Extractive Resources.mxd

Published 5:01:59 AM, Wednesday, 8 December 2019

PLANNING SCHEME
OVERLAY MAP - EXTRACTIVE RESOURCES

- Property boundaries
- Extractive resources transport route
- Transport route buffer
- Resource processing area
- Separation area
- Mining lease
- Mineral development licence

Please read the following notes about this map:

This overlay map only affects you if your property is identified in a separation area or transport route buffer, and you wish to develop (e.g. build or extend, change use, subdivide, clear native vegetation, fill or excavate).

In accordance with State Government requirements, this map shows extractive resource processing areas, separation areas, and extractive resources transport routes and buffers. This map also shows mining leases and mineral development licences in accordance with the Mineral Resources Act 1989.

Inclusion on this map does not necessarily mean there are associated requirements.

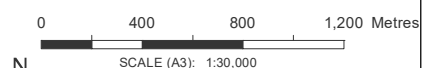
Refer to relevant zone code and development codes for requirements associated with this overlay map.

For further information regarding this overlay map, please refer to the Overlay information sheet on Council's planning scheme website (www.moretonbay.qld.gov.au/mbrplanningscheme) or contact council on 3205 0555.

The Sustainable Planning Act 2009 does not apply to development in the area authorised under the Mineral Resources Act 1989, mining lease and mineral development license area other than:

- (a) for administering IDAS for the Heritage Act, in relation to a Queensland heritage place under the Heritage Act; and
 - (b) some aspects of building work.
- Interested persons may obtain details of the mining lease or mineral development license from the chief executive of the State Government department in which the Mineral Resources Act is administered.

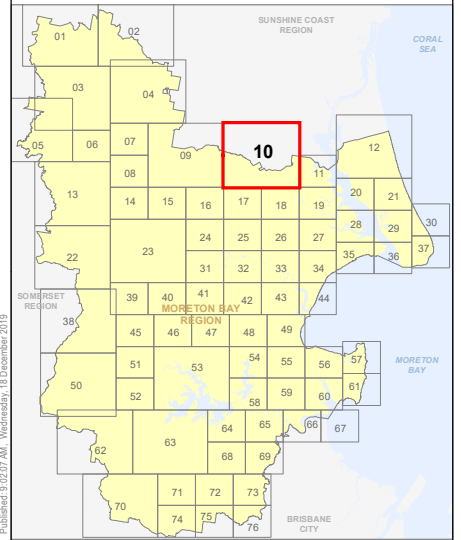
Effective 29 January 2020



DCDB Version: April 2016
Projection: Map Grid of Australia, Zone 56
Horizontal Datum: Geocentric Datum of Australia 1994

DISCLAIMER: Some of the information shown in this document was provided to Council from external third parties. Council makes no representation and gives no warranty about the accuracy, reliability, completeness or suitability for any particular purpose of the information. Persons should not rely on the information shown in this document to make any decision with financial or legal implications and should instead rely on their own enquiries. To the full extent that it is able to do so in law, Council disclaims all liability (including liability in negligence) for all costs, losses and damages (including indirect and consequential costs, losses and damages) caused by or arising from anyone using or relying on the information shown in this document for any purpose whatsoever. © Copyright Moreton Bay Regional Council 2019

DCDB (Version April 2016) is reproduced with the permission of the State of Queensland



**OM-10 ER
Overlay Map**



Z:\Map Data\GIS\Map Planning Division\01 Planning Scheme\Amendments\102_Post Consultation and Site Approval Version 201902_MXDD\OM-10 ER\Extractive Resources.mxd

PLANNING SCHEME
OVERLAY MAP - EXTRACTIVE RESOURCES

- Property boundaries
- Extractive resources transport route
- Transport route buffer
- Resource processing area
- Separation area
- Mining lease
- Mineral development licence

Please read the following notes about this map:

This overlay map only affects you if your property is identified in a separation area or transport route buffer, and you wish to develop (e.g. build or extend, change use, subdivide, clear native vegetation, fill or excavate).

In accordance with State Government requirements, this map shows extractive resource processing areas, separation areas, and extractive resources transport routes and buffers. This map also shows mining leases and mineral development licences in accordance with the Mineral Resources Act 1989.

Inclusion on this map does not necessarily mean there are associated requirements.

Refer to relevant zone code and development codes for requirements associated with this overlay map.

For further information regarding this overlay map, please refer to the Overlay information sheet on Council's planning scheme website (www.moretonbay.qld.gov.au/mbrplanningscheme) or contact council on 3205 0555.

The Sustainable Planning Act 2009 does not apply to development in the area authorised under the Mineral Resources Act 1989, mining lease and mineral development license area other than:
 (a) for administering IDAS for the Heritage Act, in relation to a Queensland heritage place under the Heritage Act; and
 (b) some aspects of building work.
 Interested persons may obtain details of the mining lease or mineral development license from the chief executive of the State Government department in which the Mineral Resources Act is administered.

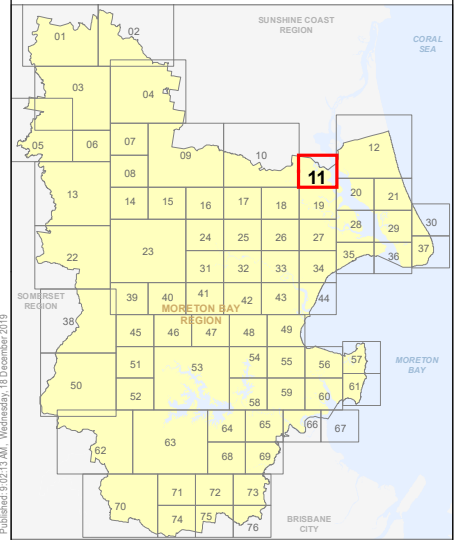
Effective 29 January 2020



DCDB Version: April 2016
 Projection: Map Grid of Australia, Zone 56
 Horizontal Datum: Geocentric Datum of Australia 1994

DISCLAIMER: Some of the information shown in this document has been provided to Council from external third parties. Council makes no representation and gives no warranty about the accuracy, reliability, completeness or suitability for any particular purpose of the information. Persons should not rely on the information shown in this document to make any decision with financial or legal implications and should instead rely on their own enquiries. To the full extent that it is able to do so in law, Council disclaims all liability (including liability in negligence) for all costs, losses and damages (including indirect and consequential costs, losses and damages) caused by or arising from anyone using or relying on the information shown in this document for any purpose whatsoever. © Copyright Moreton Bay Regional Council 2019

DCDB (Version April 2016) is reproduced with the permission of the State of Queensland



**OM-11 ER
Overlay Map**



Z:\Map Data\GIS\Map\Planning\Division\01 Planning Scheme\Amendments\01_Proposed\Tabled\Amendments\102_Post\Consultation and Site Approval\Version 201902_M02\OM-11 ER\Extractive_Resources.mxd

PLANNING SCHEME
OVERLAY MAP - EXTRACTIVE RESOURCES

- Property boundaries
- Extractive resources transport route
- Transport route buffer
- Resource processing area
- Separation area
- Mining lease
- Mineral development licence

Please read the following notes about this map:

This overlay map only affects you if your property is identified in a separation area or transport route buffer, and you wish to develop (e.g. build or extend, change use, subdivide, clear native vegetation, fill or excavate).

In accordance with **State Government** requirements, this map shows extractive resource processing areas, separation areas, and extractive resources transport routes and buffers. This map also shows mining leases and mineral development licences in accordance with the Mineral Resources Act 1989.

Inclusion on this map does not necessarily mean there are associated requirements.

Refer to relevant zone code and development codes for requirements associated with this overlay map.

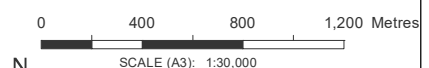
For further information regarding this overlay map, please refer to the Overlay information sheet on Council's planning scheme website (www.moretonbay.qld.gov.au/mbrplanningscheme) or contact council on 3205 0555.

The Sustainable Planning Act 2009 does not apply to development in the area authorised under the Mineral Resources Act 1989, mining lease and mineral development license area other than:

- (a) for administering IDAS for the Heritage Act, in relation to a Queensland heritage place under the Heritage Act; and
- (b) some aspects of building work.

Interested persons may obtain details of the mining lease or mineral development license from the chief executive of the State Government department in which the Mineral Resources Act is administered.

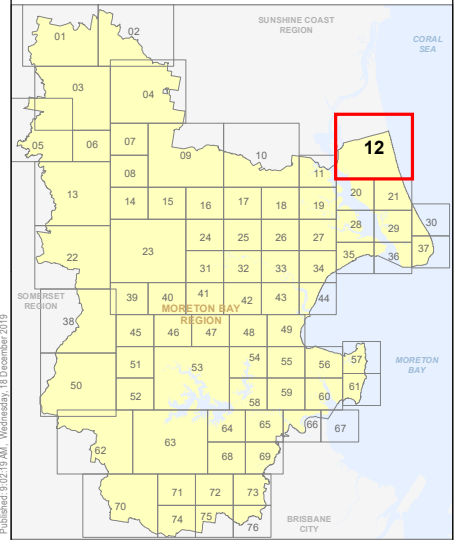
Effective 29 January 2020



DCDB Version: April 2016
Projection: Map Grid of Australia, Zone 56
Horizontal Datum: Geocentric Datum of Australia 1994

DISCLAIMER: Some of the information shown in this document has been provided to Council from external third parties. Council makes no representation and gives no warranty about the accuracy, reliability, completeness or suitability for any particular purpose of the information. Persons should not rely on the information shown in this document to make any decision with financial or legal implications and should instead rely on their own enquiries. To the full extent that it is able to do so in law, Council disclaims all liability (including liability in negligence) for all costs, losses and damages (including indirect and consequential costs, losses and damages) caused by or arising from anyone using or relying on the information shown in this document for any purpose whatsoever. © Copyright Moreton Bay Regional Council 2019

DCDB (Version April 2016) is reproduced with the permission of the State of Queensland



**OM-12 ER
Overlay Map**



Z:\Map Data\GIS\Map\Planning\Division\01 Planning Scheme\Amendments\01_Proposed\Tabled\Amendment\102_Post\Consultation and Site Approval\Version 201902_MBR\DCDB\OM-12 ER\Extractive_Resources.mxd

PLANNING SCHEME
OVERLAY MAP - EXTRACTIVE RESOURCES

- Property boundaries
- Extractive resources transport route
- Transport route buffer
- Resource processing area
- Separation area
- Mining lease
- Mineral development licence

Please read the following notes about this map:

This overlay map only affects you if your property is identified in a separation area or transport route buffer, and you wish to develop (e.g. build or extend, change use, subdivide, clear native vegetation, fill or excavate).

In accordance with State Government requirements, this map shows extractive resource processing areas, separation areas, and extractive resources transport routes and buffers. This map also shows mining leases and mineral development licences in accordance with the Mineral Resources Act 1989.

Inclusion on this map does not necessarily mean there are associated requirements.

Refer to relevant zone code and development codes for requirements associated with this overlay map.

For further information regarding this overlay map, please refer to the Overlay information sheet on Council's planning scheme website (www.moretonbay.qld.gov.au/mbrplanningscheme) or contact council on 3205 0555.

The Sustainable Planning Act 2009 does not apply to development in the area authorised under the Mineral Resources Act 1989, mining lease and mineral development license area other than:

- (a) for administering IDAS for the Heritage Act, in relation to a Queensland heritage place under the Heritage Act; and
 - (b) some aspects of building work.
- Interested persons may obtain details of the mining lease or mineral development license from the chief executive of the State Government department in which the Mineral Resources Act is administered.

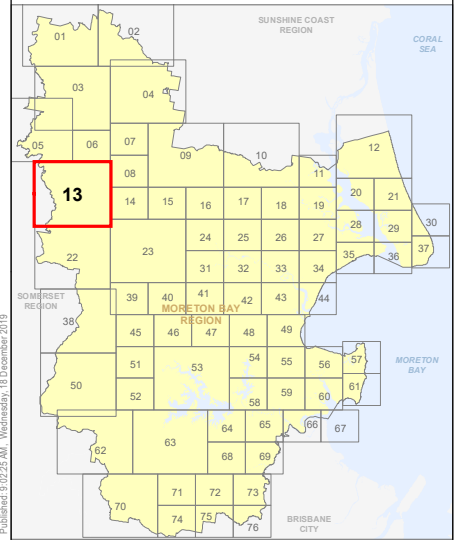
Effective 29 January 2020



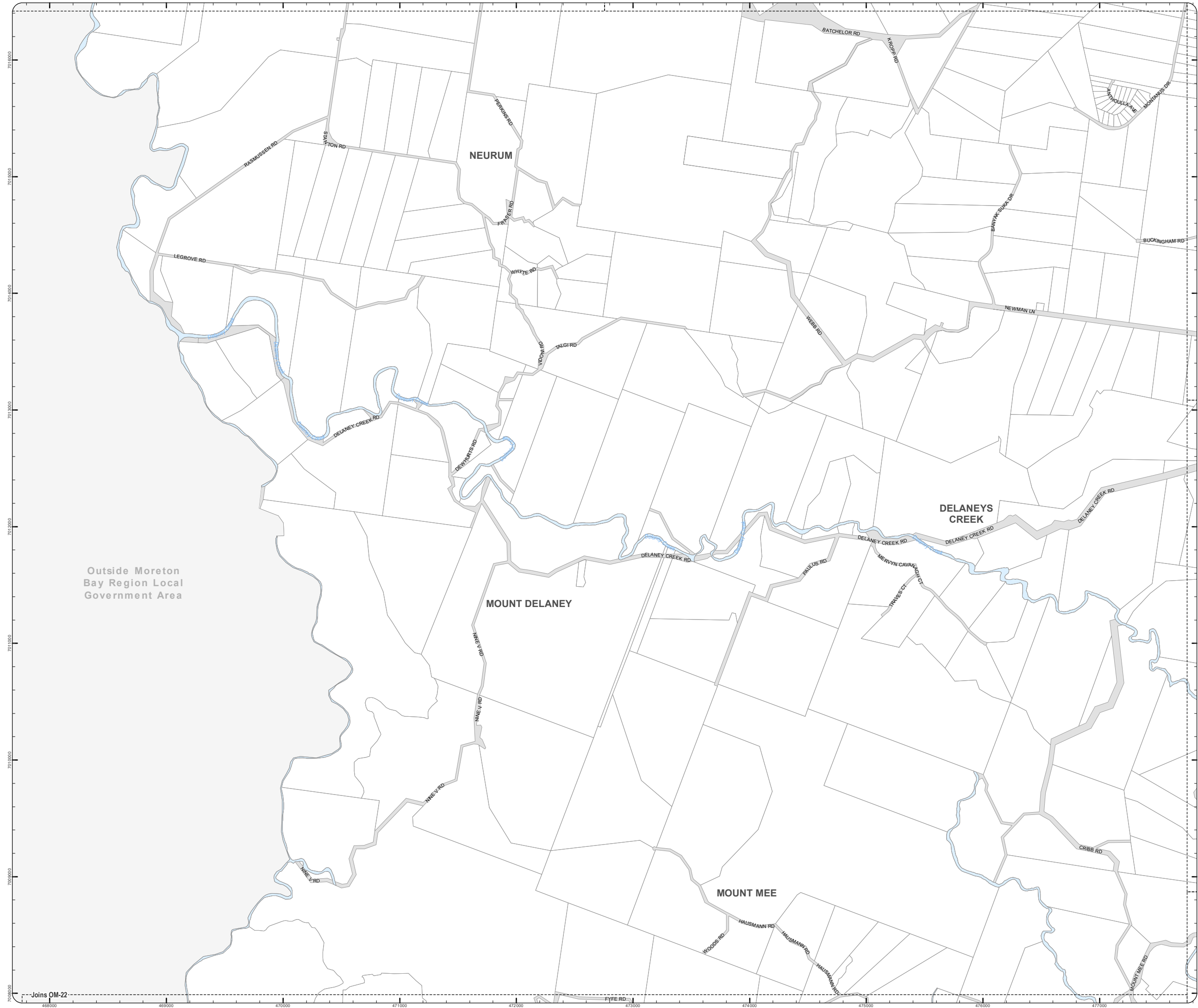
DCDB Version: April 2016
Projection: Map Grid of Australia, Zone 56
Horizontal Datum: Geocentric Datum of Australia 1994

DISCLAIMER: Some of the information shown in this document has been provided to Council from external third parties. Council makes no representation and gives no warranty about the accuracy, reliability, completeness or suitability for any particular purpose of the information. Persons should not rely on the information shown in this document to make any decision with financial or legal implications and should instead rely on their own enquiries. To the full extent that it is able to do so in law, Council disclaims all liability (including liability in negligence) for all costs, losses and damages (including indirect and consequential costs, losses and damages) caused by or arising from anyone using or relying on the information shown in this document for any purpose whatsoever. © Copyright Moreton Bay Regional Council 2019

DCDB (Version April 2016) is reproduced with the permission of the State of Queensland



OM-13 ER
Overlay Map



Outside Moreton Bay Region Local Government Area

PLANNING SCHEME
OVERLAY MAP - EXTRACTIVE RESOURCES

- Property boundaries
- Extractive resources transport route
- Transport route buffer
- Resource processing area
- Separation area
- Mining lease
- Mineral development licence

Please read the following notes about this map:

This overlay map only affects you if your property is identified in a separation area or transport route buffer, and you wish to develop (e.g. build or extend, change use, subdivide, clear native vegetation, fill or excavate).

In accordance with State Government requirements, this map shows extractive resource processing areas, separation areas, and extractive resources transport routes and buffers. This map also shows mining leases and mineral development licences in accordance with the Mineral Resources Act 1989.

Inclusion on this map does not necessarily mean there are associated requirements.

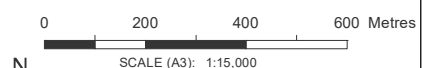
Refer to relevant zone code and development codes for requirements associated with this overlay map.

For further information regarding this overlay map, please refer to the Overlay information sheet on Council's planning scheme website (www.moretonbay.qld.gov.au/mbrplanningscheme) or contact council on 3205 0555.

The Sustainable Planning Act 2009 does not apply to development in the area authorised under the Mineral Resources Act 1989, mining lease and mineral development license area other than:

- (a) for administering IDAS for the Heritage Act, in relation to a Queensland heritage place under the Heritage Act; and
 - (b) some aspects of building work.
- Interested persons may obtain details of the mining lease or mineral development license from the chief executive of the State Government department in which the Mineral Resources Act is administered.

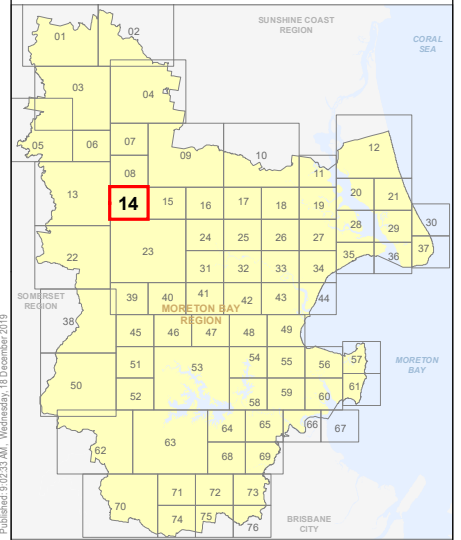
Effective 29 January 2020



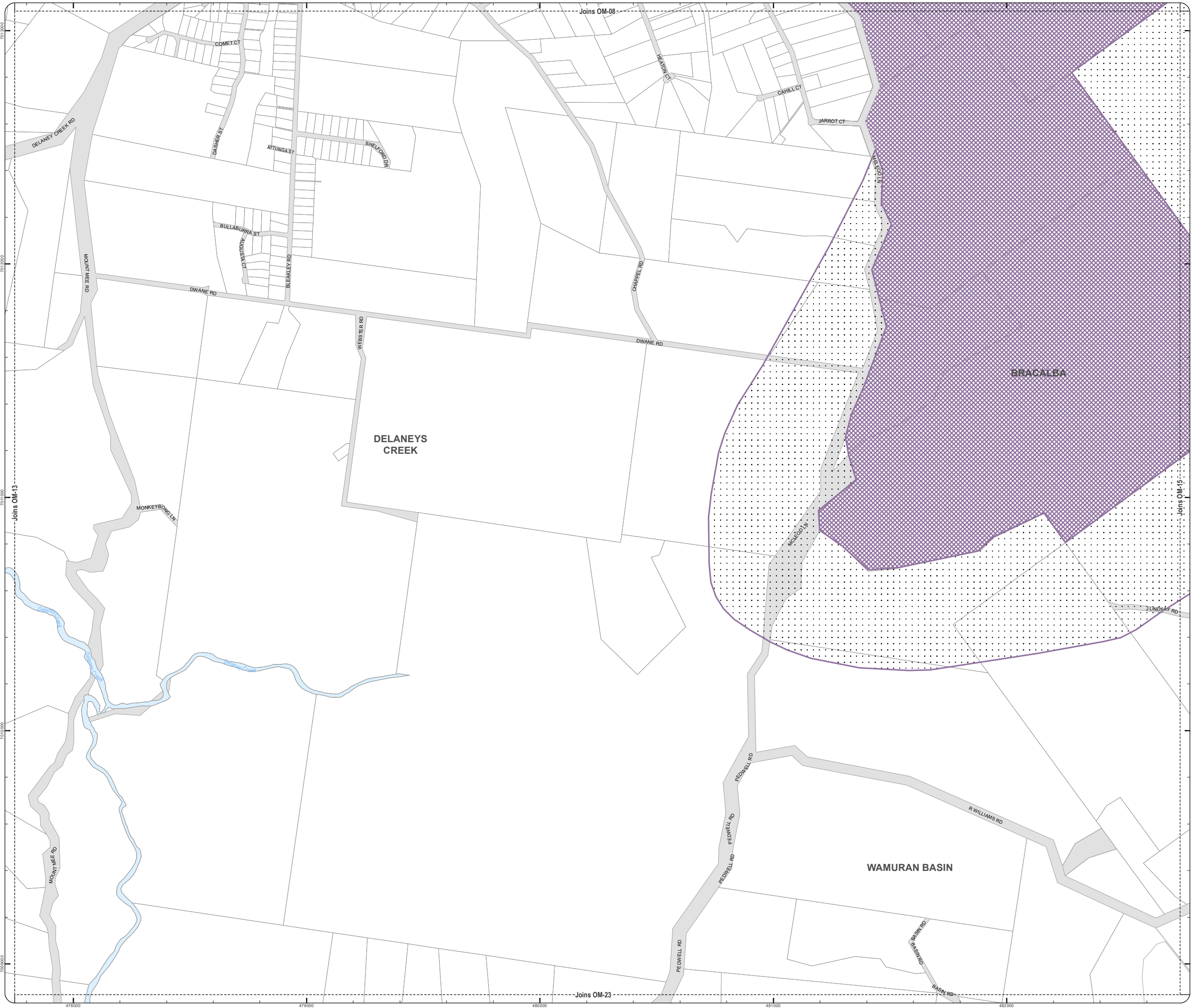
DCDB Version: April 2016
Projection: Map Grid of Australia, Zone 56
Horizontal Datum: Geocentric Datum of Australia 1994

DISCLAIMER: Some of the information shown in this document has been provided to Council from external third parties. Council makes no representation and gives no warranty about the accuracy, reliability, completeness or suitability for any particular purpose of the information. Persons should not rely on the information shown in this document to make any decision with financial or legal implications and should instead rely on their own enquiries. To the full extent that it is able to do so in law, Council disclaims all liability (including liability in negligence) for all costs, losses and damages (including indirect and consequential costs, losses and damages) caused by or arising from anyone using or relying on the information shown in this document for any purpose whatsoever. © Copyright Moreton Bay Regional Council 2019

DCDB (Version April 2016) is reproduced with the permission of the State of Queensland



**OM-14 ER
Overlay Map**



PLANNING SCHEME
OVERLAY MAP - EXTRACTIVE RESOURCES

- Property boundaries
- Extractive resources transport route
- Transport route buffer
- Resource processing area
- Separation area
- Mining lease
- Mineral development licence

Please read the following notes about this map:

This overlay map only affects you if your property is identified in a separation area or transport route buffer, and you wish to develop (e.g. build or extend, change use, subdivide, clear native vegetation, fill or excavate).

In accordance with State Government requirements, this map shows extractive resource processing areas, separation areas, and extractive resources transport routes and buffers. This map also shows mining leases and mineral development licences in accordance with the Mineral Resources Act 1989.

Inclusion on this map does not necessarily mean there are associated requirements.

Refer to relevant zone code and development codes for requirements associated with this overlay map.

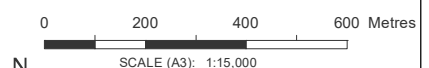
For further information regarding this overlay map, please refer to the Overlay information sheet on Council's planning scheme website (www.moretonbay.qld.gov.au/mbrplanningscheme) or contact council on 3205 0555.

The Sustainable Planning Act 2009 does not apply to development in the area authorised under the Mineral Resources Act 1989, mining lease and mineral development license area other than:

- (a) for administering IDAS for the Heritage Act, in relation to a Queensland heritage place under the Heritage Act; and
- (b) some aspects of building work.

Interested persons may obtain details of the mining lease or mineral development license from the chief executive of the State Government department in which the Mineral Resources Act is administered.

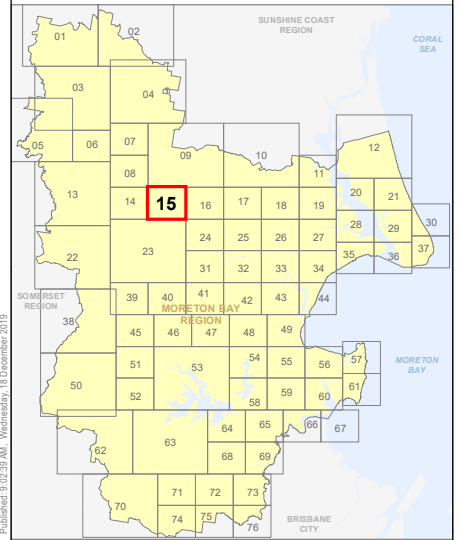
Effective 29 January 2020



SCALE (A3): 1:15,000
DCDB Version: April 2016
Projection: Map Grid of Australia, Zone 56
Horizontal Datum: Geocentric Datum of Australia 1994

DISCLAIMER: Some of the information shown in this document has been provided to Council from external third parties. Council makes no representation and gives no warranty about the accuracy, reliability, completeness or suitability for any particular purpose of the information. Persons should not rely on the information shown in this document to make any decision with financial or legal implications and should instead rely on their own enquiries. To the full extent that it is able to do so in law, Council disclaims all liability (including liability in negligence) for all costs, losses and damages (including indirect and consequential costs, losses and damages) caused by or arising from anyone using or relying on the information shown in this document for any purpose whatsoever. © Copyright Moreton Bay Regional Council 2019

DCDB (Version April 2016) is reproduced with the permission of the State of Queensland



**OM-15 ER
Overlay Map**



PLANNING SCHEME
OVERLAY MAP - EXTRACTIVE RESOURCES

- Property boundaries
- Extractive resources transport route
- Transport route buffer
- Resource processing area
- Separation area
- Mining lease
- Mineral development licence

Please read the following notes about this map:

This overlay map only affects you if your property is identified in a separation area or transport route buffer, and you wish to develop (e.g. build or extend, change use, subdivide, clear native vegetation, fill or excavate).

In accordance with State Government requirements, this map shows extractive resource processing areas, separation areas, and extractive resources transport routes and buffers. This map also shows mining leases and mineral development licences in accordance with the Mineral Resources Act 1989.

Inclusion on this map does not necessarily mean there are associated requirements.

Refer to relevant zone code and development codes for requirements associated with this overlay map.

For further information regarding this overlay map, please refer to the Overlay information sheet on Council's planning scheme website (www.moretonbay.qld.gov.au/mbrplanningscheme) or contact council on 3205 0555.

The Sustainable Planning Act 2009 does not apply to development in the area authorised under the Mineral Resources Act 1989, mining lease and mineral development license area other than:

- (a) for administering IDAS for the Heritage Act, in relation to a Queensland heritage place under the Heritage Act; and
 - (b) some aspects of building work.
- Interested persons may obtain details of the mining lease or mineral development license from the chief executive of the State Government department in which the Mineral Resources Act is administered.

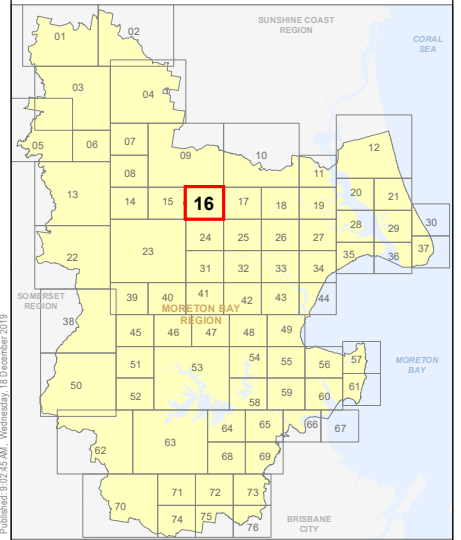
Effective 29 January 2020



DCDB Version: April 2016
Projection: Map Grid of Australia, Zone 56
Horizontal Datum: Geocentric Datum of Australia 1994

DISCLAIMER: Some of the information shown in this document has been provided to Council from external third parties. Council makes no representation and gives no warranty about the accuracy, reliability, completeness or suitability for any particular purpose of the information. Persons should not rely on the information shown in this document to make any decision with financial or legal implications and should instead rely on their own enquiries. To the full extent that it is able to do so in law, Council disclaims all liability (including liability in negligence) for all costs, losses and damages (including indirect and consequential costs, losses and damages) caused by or arising from anyone using or relying on the information shown in this document for any purpose whatsoever. © Copyright Moreton Bay Regional Council 2019








DCDB (Version April 2016) is reproduced with the permission of the State of Queensland



**OM-16 ER
Overlay Map**



PLANNING SCHEME
OVERLAY MAP - EXTRACTIVE RESOURCES

-  Property boundaries
-  Extractive resources transport route
-  Transport route buffer
-  Resource processing area
-  Separation area
-  Mining lease
-  Mineral development licence

Please read the following notes about this map:

This overlay map only affects you if your property is identified in a separation area or transport route buffer, and you wish to develop (e.g. build or extend, change use, subdivide, clear native vegetation, fill or excavate).

In accordance with State Government requirements, this map shows extractive resource processing areas, separation areas, and extractive resources transport routes and buffers. This map also shows mining leases and mineral development licences in accordance with the Mineral Resources Act 1989.

Inclusion on this map does not necessarily mean there are associated requirements.

Refer to relevant zone code and development codes for requirements associated with this overlay map.

For further information regarding this overlay map, please refer to the Overlay information sheet on Council's planning scheme website (www.moretonbay.qld.gov.au/mbrplanningscheme) or contact council on 3205 0555.

The Sustainable Planning Act 2009 does not apply to development in the area authorised under the Mineral Resources Act 1989, mining lease and mineral development license area other than:

- (a) for administering IDAS for the Heritage Act, in relation to a Queensland heritage place under the Heritage Act; and
 - (b) some aspects of building work.
- Interested persons may obtain details of the mining lease or mineral development license from the chief executive of the State Government department in which the Mineral Resources Act is administered.

Effective 29 January 2020

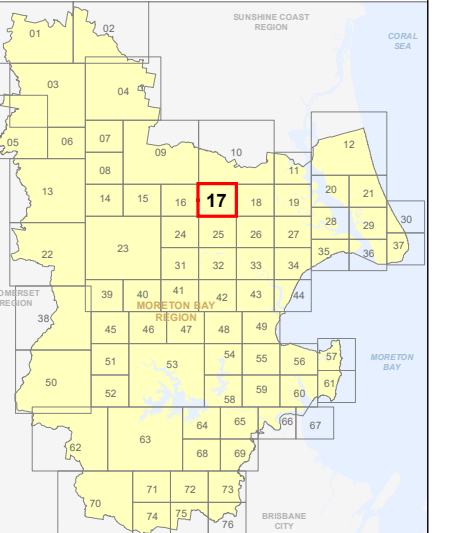
0 200 400 600 Metres

SCALE (A3): 1:15,000

DCDB Version: April 2016
Projection: Map Grid of Australia, Zone 56
Horizontal Datum: Geocentric Datum of Australia 1994

DISCLAIMER: Some of the information shown in this document has been provided to Council from external third parties. Council makes no representation and gives no warranty about the accuracy, reliability, completeness or suitability for any particular purpose of the information. Persons should not rely on the information shown in this document to make any decision with financial or legal implications and should instead rely on their own enquiries. To the full extent that it is able to do so in law, Council disclaims all liability (including liability in negligence) for all costs, losses and damages (including indirect and consequential costs, losses and damages) caused by or arising from anyone using or relying on the information shown in this document for any purpose whatsoever. © Copyright Moreton Bay Regional Council 2019

DCDB (Version April 2016) is reproduced with the permission of the State of Queensland



**OM-17 ER
Overlay Map**



PLANNING SCHEME
OVERLAY MAP - EXTRACTIVE RESOURCES

- Property boundaries
- Extractive resources transport route
- Transport route buffer
- Resource processing area
- Separation area
- Mining lease
- Mineral development licence

Please read the following notes about this map:

This overlay map only affects you if your property is identified in a separation area or transport route buffer, and you wish to develop (e.g. build or extend, change use, subdivide, clear native vegetation, fill or excavate).

In accordance with State Government requirements, this map shows extractive resource processing areas, separation areas, and extractive resources transport routes and buffers. This map also shows mining leases and mineral development licences in accordance with the Mineral Resources Act 1989.

Inclusion on this map does not necessarily mean there are associated requirements.

Refer to relevant zone code and development codes for requirements associated with this overlay map.

For further information regarding this overlay map, please refer to the Overlay information sheet on Council's planning scheme website (www.moretonbay.qld.gov.au/mbrplanningscheme) or contact council on 3205 0555.

The Sustainable Planning Act 2009 does not apply to development in the area authorised under the Mineral Resources Act 1989, mining lease and mineral development license area other than:

- (a) for administering IDAS for the Heritage Act, in relation to a Queensland heritage place under the Heritage Act; and
 - (b) some aspects of building work.
- Interested persons may obtain details of the mining lease or mineral development license from the chief executive of the State Government department in which the Mineral Resources Act is administered.

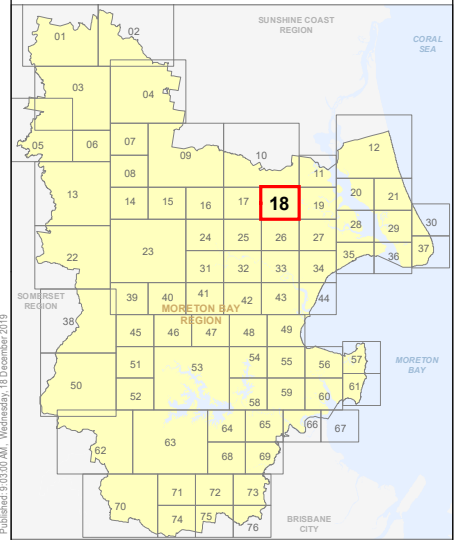
Effective 29 January 2020



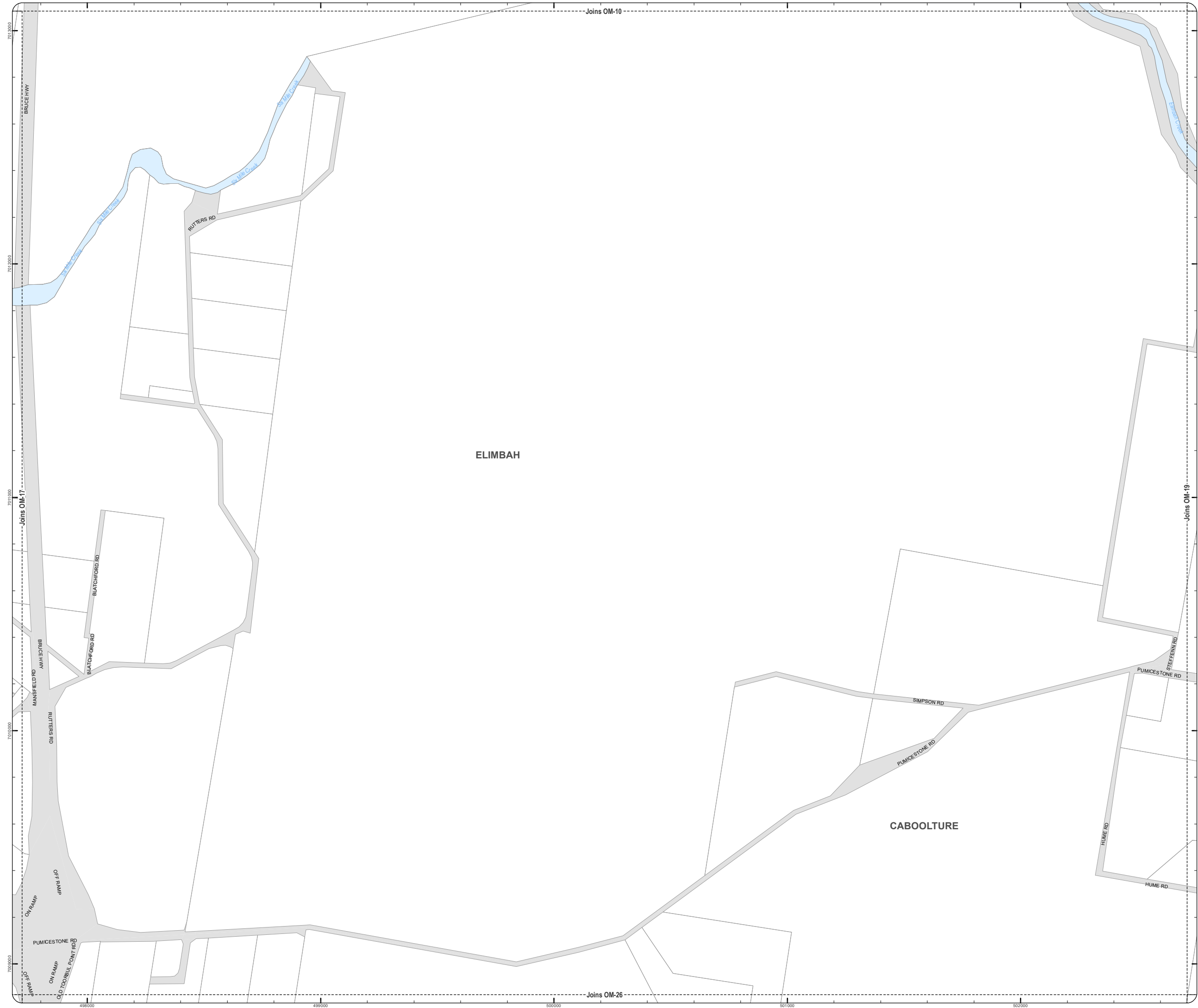
DCDB Version: April 2016
Projection: Map Grid of Australia, Zone 56
Horizontal Datum: Geocentric Datum of Australia 1994

DISCLAIMER: Some of the information shown in this document has been provided to Council from external third parties. Council makes no representation and gives no warranty about the accuracy, reliability, completeness or suitability for any particular purpose of the information. Persons should not rely on the information shown in this document to make any decision with financial or legal implications and should instead rely on their own enquiries. To the full extent that it is able to do so in law, Council disclaims all liability (including liability in negligence) for all costs, losses and damages (including indirect and consequential costs, losses and damages) caused by or arising from anyone using or relying on the information shown in this document for any purpose whatsoever. © Copyright Moreton Bay Regional Council 2019

DCDB (Version April 2016) is reproduced with the permission of the State of Queensland



**OM-18 ER
Overlay Map**



Z:\Map Data\GIS\Map Planning Division\01 Planning Scheme\Amendments\01_Proposed\Tabled\Amendment 102_Post-Consultation and Site Approval\Version 201902_Moreton Bay Regional Council\Extractive Resources.mxd

PLANNING SCHEME
OVERLAY MAP - EXTRACTIVE RESOURCES

- Property boundaries
- Extractive resources transport route
- Transport route buffer
- Resource processing area
- Separation area
- Mining lease
- Mineral development licence

Please read the following notes about this map:

This overlay map only affects you if your property is identified in a separation area or transport route buffer, and you wish to develop (e.g. build or extend, change use, subdivide, clear native vegetation, fill or excavate).

In accordance with State Government requirements, this map shows extractive resource processing areas, separation areas, and extractive resources transport routes and buffers. This map also shows mining leases and mineral development licences in accordance with the Mineral Resources Act 1989.

Inclusion on this map does not necessarily mean there are associated requirements.

Refer to relevant zone code and development codes for requirements associated with this overlay map.

For further information regarding this overlay map, please refer to the Overlay information sheet on Council's planning scheme website (www.moretonbay.qld.gov.au/mbrplanningscheme) or contact council on 3205 0555.

The Sustainable Planning Act 2009 does not apply to development in the area authorised under the Mineral Resources Act 1989, mining lease and mineral development license area other than:

- for administering IDAS for the Heritage Act, in relation to a Queensland heritage place under the Heritage Act; and
- some aspects of building work.

Interested persons may obtain details of the mining lease or mineral development license from the chief executive of the State Government department in which the Mineral Resources Act is administered.

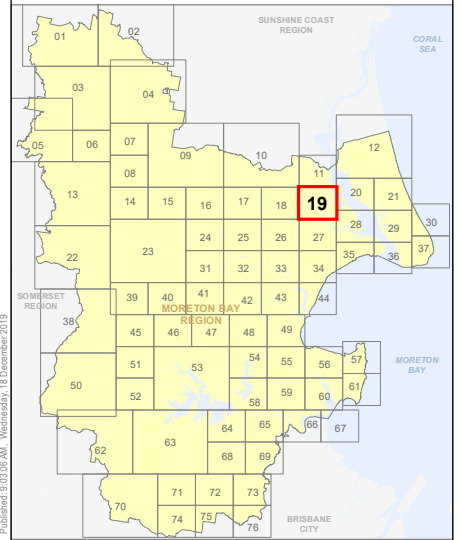
Effective 29 January 2020



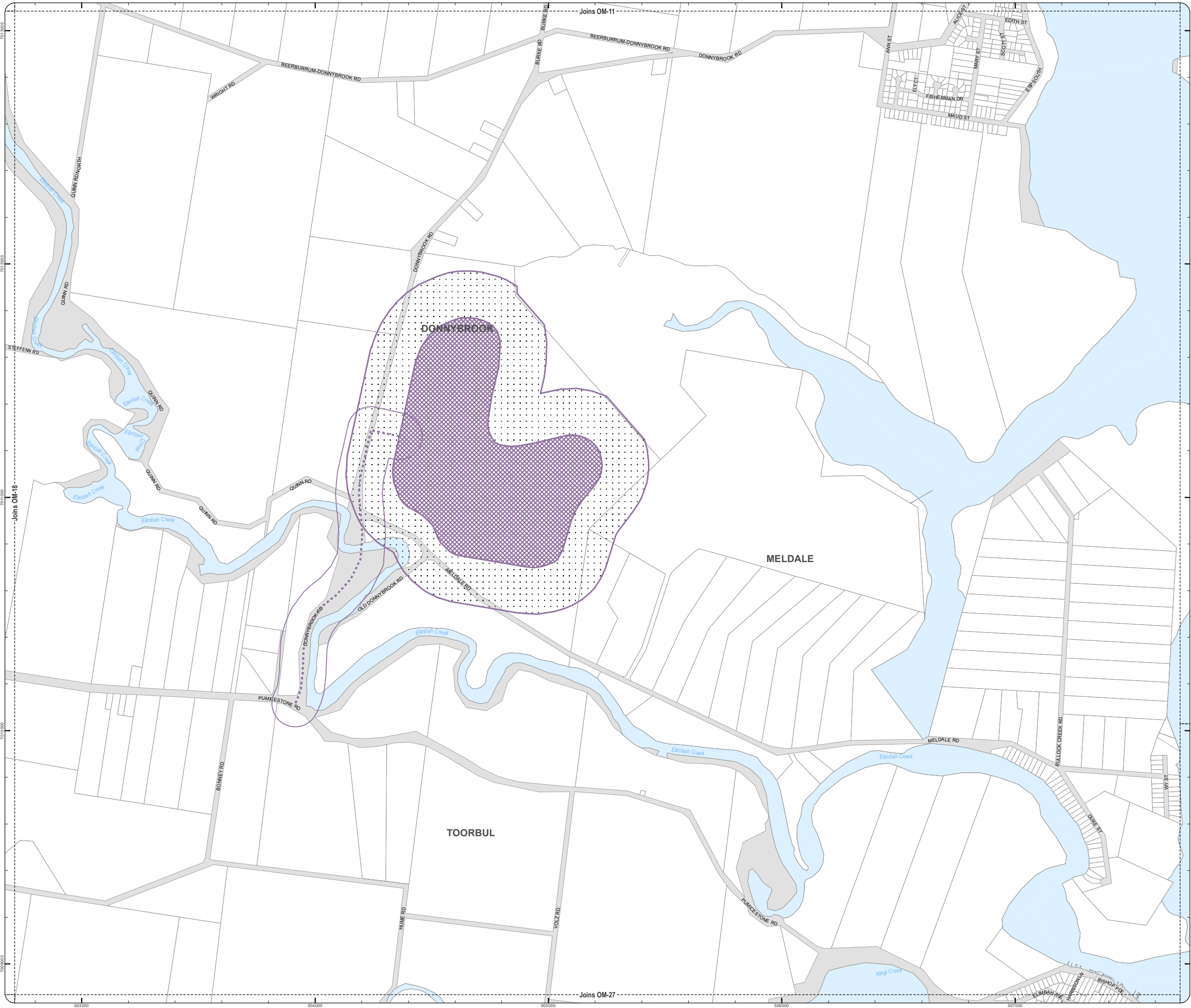
SCALE (A3): 1:15,000
 DCDB Version: April 2016
 Projection: Map Grid of Australia, Zone 56
 Horizontal Datum: Geocentric Datum of Australia 1994

DISCLAIMER: Some of the information shown in this document has been provided to Council from external third parties. Council makes no representation and gives no warranty about the accuracy, reliability, completeness or suitability for any particular purpose of the information. Persons should not rely on the information shown in this document to make any decision with financial or legal implications and should instead rely on their own enquiries. To the full extent that it is able to do so in law, Council disclaims all liability (including liability in negligence) for all costs, losses and damages (including indirect and consequential costs, losses and damages) caused by or arising from anyone using or relying on the information shown in this document for any purpose whatsoever. © Copyright Moreton Bay Regional Council 2019

DCDB (Version April 2016) is reproduced with the permission of the State of Queensland



**OM-19 ER
Overlay Map**



PLANNING SCHEME
OVERLAY MAP - EXTRACTIVE RESOURCES

- Property boundaries
- Extractive resources transport route
- Transport route buffer
- Resource processing area
- Separation area
- Mining lease
- Mineral development licence

Please read the following notes about this map:

This overlay map only affects you if your property is identified in a separation area or transport route buffer, and you wish to develop (e.g. build or extend, change use, subdivide, clear native vegetation, fill or excavate).

In accordance with State Government requirements, this map shows extractive resource processing areas, separation areas, and extractive resources transport routes and buffers. This map also shows mining leases and mineral development licences in accordance with the Mineral Resources Act 1989.

Inclusion on this map does not necessarily mean there are associated requirements.

Refer to relevant zone code and development codes for requirements associated with this overlay map.

For further information regarding this overlay map, please refer to the Overlay information sheet on Council's planning scheme website (www.moretonbay.qld.gov.au/mbrplanningscheme) or contact council on 3205 0555.

The Sustainable Planning Act 2009 does not apply to development in the area authorised under the Mineral Resources Act 1989, mining lease and mineral development license area other than:

- (a) for administering IDAS for the Heritage Act, in relation to a Queensland heritage place under the Heritage Act; and
- (b) some aspects of building work.

Interested persons may obtain details of the mining lease or mineral development license from the chief executive of the State Government department in which the Mineral Resources Act is administered.

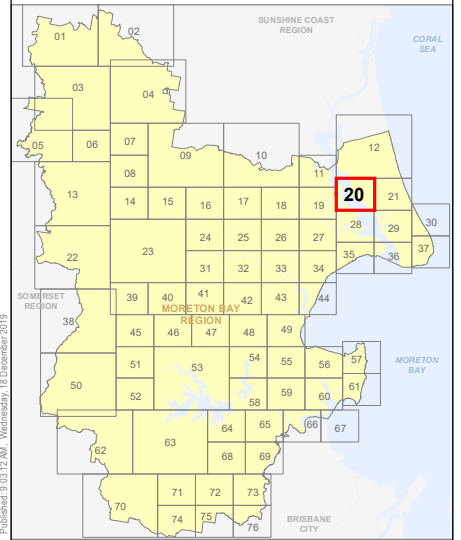
Effective 29 January 2020



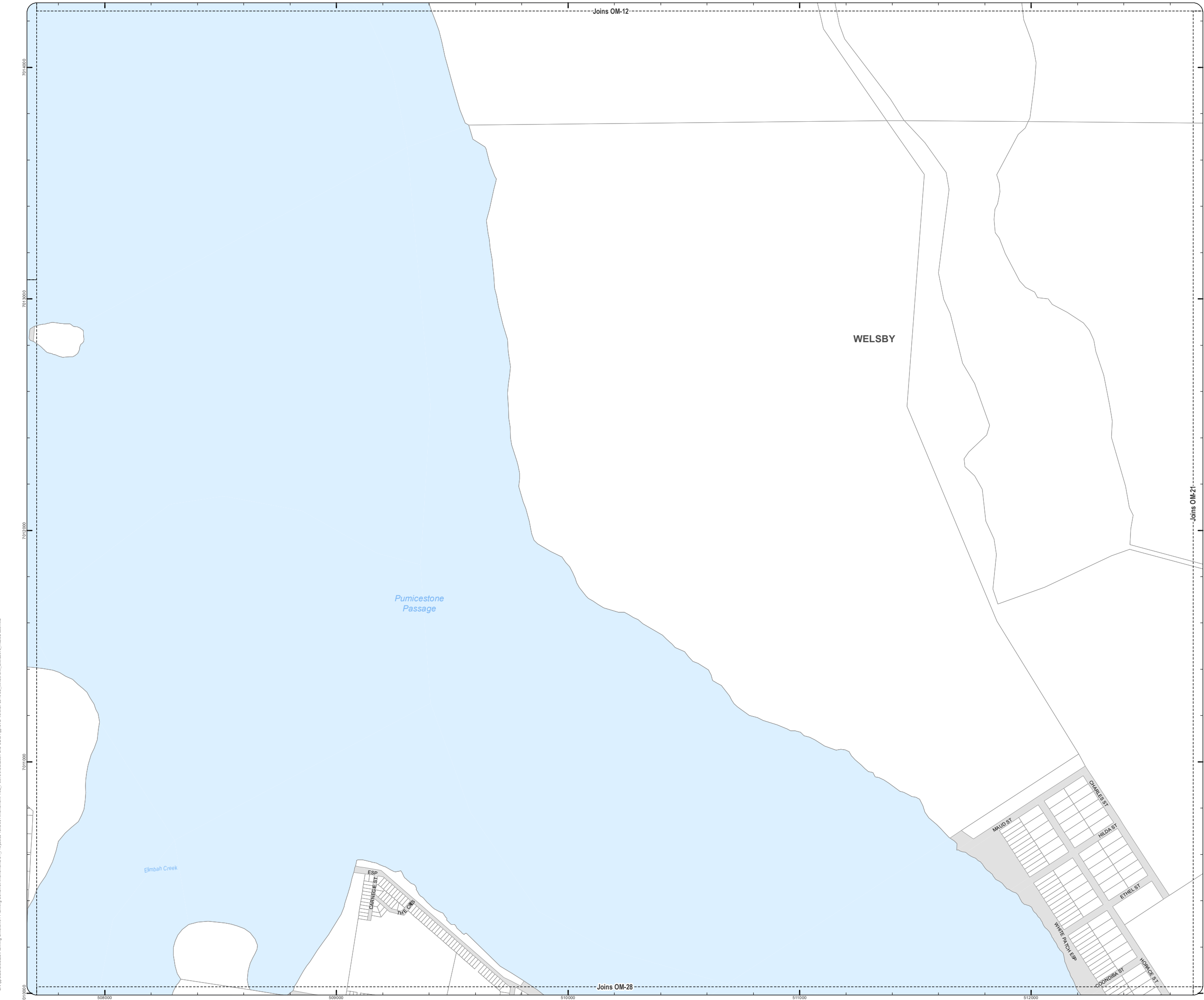
DCDB Version: April 2016
Projection: Map Grid of Australia, Zone 56
Horizontal Datum: Geocentric Datum of Australia 1994

DISCLAIMER: Some of the information shown in this document was provided to Council from external third parties. Council makes no representation and gives no warranty about the accuracy, reliability, completeness or suitability for any particular purpose of the information. Persons should not rely on the information shown in this document to make any decision with financial or legal implications and should instead rely on their own enquiries. To the full extent that it is able to do so in law, Council disclaims all liability (including liability in negligence) for all costs, losses and damages (including indirect and consequential costs, losses and damages) caused by or arising from anyone using or relying on the information shown in this document for any purpose whatsoever. © Copyright Moreton Bay Regional Council 2019

DCDB (Version April 2016) is reproduced with the permission of the State of Queensland



**OM-20 ER
Overlay Map**



Z:\Map Data\GIS\Map Planning Division\01 Planning Scheme\Amendments\01_Proposed\Tabred\Amendment 102_Post Consultation and Site Approval\Version 201902_M02\OM-20_ER_Extractive_Resources.mxd

PLANNING SCHEME
OVERLAY MAP - EXTRACTIVE RESOURCES

- Property boundaries
- Extractive resources transport route
- Transport route buffer
- Resource processing area
- Separation area
- Mining lease
- Mineral development licence

Please read the following notes about this map:

This overlay map only affects you if your property is identified in a separation area or transport route buffer, and you wish to develop (e.g. build or extend, change use, subdivide, clear native vegetation, fill or excavate).

In accordance with State Government requirements, this map shows extractive resource processing areas, separation areas, and extractive resources transport routes and buffers. This map also shows mining leases and mineral development licences in accordance with the Mineral Resources Act 1989.

Inclusion on this map does not necessarily mean there are associated requirements.

Refer to relevant zone code and development codes for requirements associated with this overlay map.

For further information regarding this overlay map, please refer to the Overlay information sheet on Council's planning scheme website (www.moretonbay.qld.gov.au/mbrplanningscheme) or contact council on 3205 0555.

The Sustainable Planning Act 2009 does not apply to development in the area authorised under the Mineral Resources Act 1989, mining lease and mineral development license area other than:

- (a) for administering IDAS for the Heritage Act, in relation to a Queensland heritage place under the Heritage Act; and
 - (b) some aspects of building work.
- Interested persons may obtain details of the mining lease or mineral development license from the chief executive of the State Government department in which the Mineral Resources Act is administered.

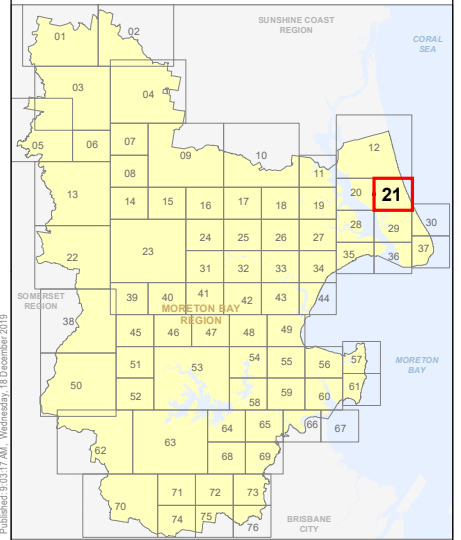
Effective 29 January 2020



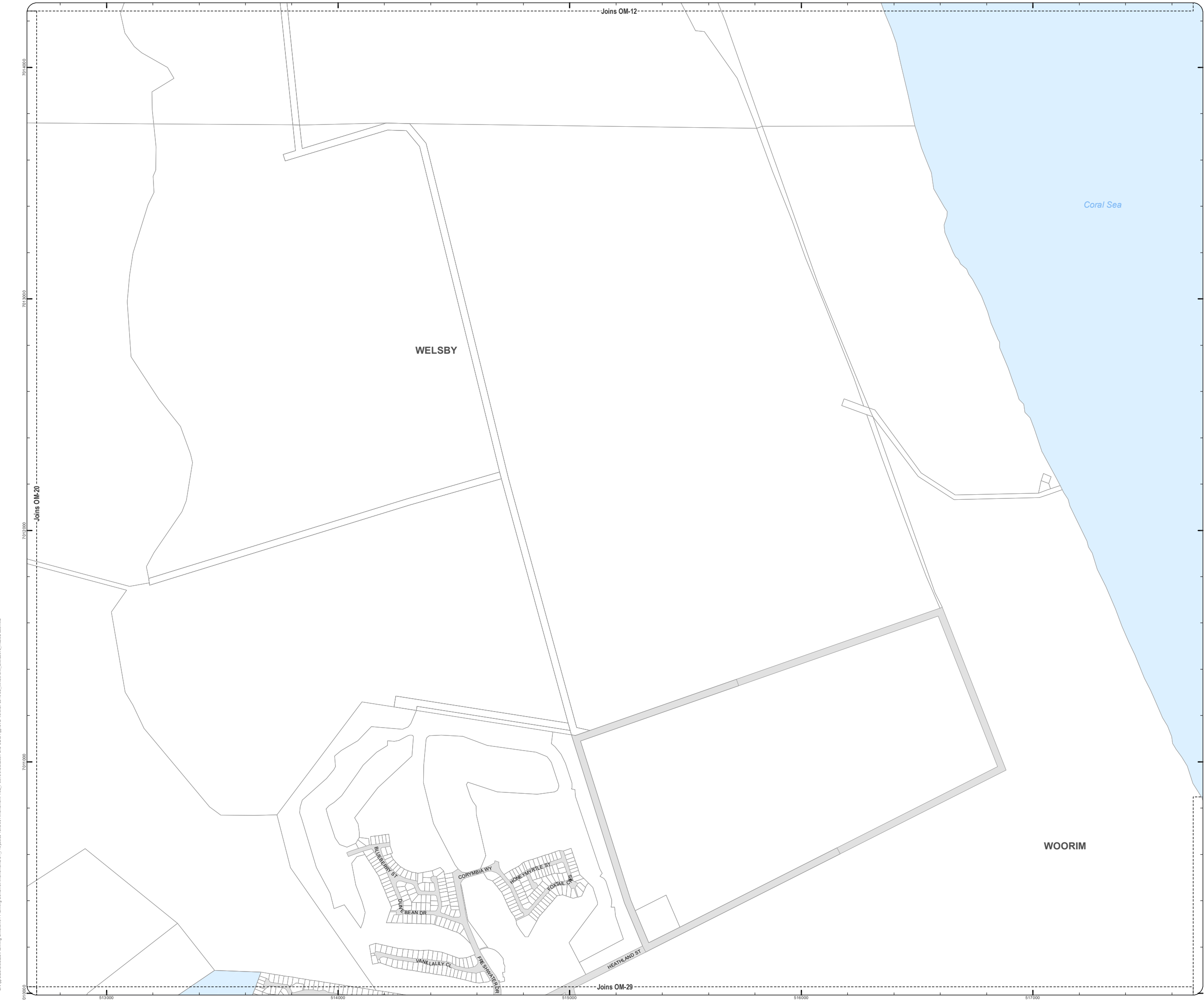
SCALE (A3): 1:15,000
 DCDB Version: April 2016
 Projection: Map Grid of Australia, Zone 56
 Horizontal Datum: Geocentric Datum of Australia 1994

DISCLAIMER: Some of the information shown in this document has been provided to Council from external third parties. Council makes no representation and gives no warranty about the accuracy, reliability, completeness or suitability for any particular purpose of the information. Persons should not rely on the information shown in this document to make any decision with financial or legal implications and should instead rely on their own enquiries. To the full extent that it is able to do so in law, Council disclaims all liability (including liability in negligence) for all costs, losses and damages (including indirect and consequential costs, losses and damages) caused by or arising from anyone using or relying on the information shown in this document for any purpose whatsoever. © Copyright Moreton Bay Regional Council 2019

DCDB (Version April 2016) is reproduced with the permission of the State of Queensland



**OM-21 ER
Overlay Map**



Z:\Map Data\GIS\Map Data\Planning\Division\01 Planning Scheme\Amendments\01_Proposed Tailored Amendment\102_Post Consultation and Site Approval\Version 201902_M02\01\OM-21 ER\Extractive Resources.mxd

PLANNING SCHEME
OVERLAY MAP - EXTRACTIVE RESOURCES

- Property boundaries
- Extractive resources transport route
- Transport route buffer
- Resource processing area
- Separation area
- Mining lease
- Mineral development licence

Please read the following notes about this map:

This overlay map only affects you if your property is identified in a separation area or transport route buffer, and you wish to develop (e.g. build or extend, change use, subdivide, clear native vegetation, fill or excavate).

In accordance with State Government requirements, this map shows extractive resource processing areas, separation areas, and extractive resources transport routes and buffers. This map also shows mining leases and mineral development licences in accordance with the Mineral Resources Act 1989.

Inclusion on this map does not necessarily mean there are associated requirements.

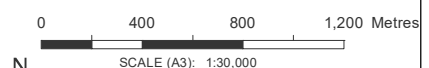
Refer to relevant zone code and development codes for requirements associated with this overlay map.

For further information regarding this overlay map, please refer to the Overlay information sheet on Council's planning scheme website (www.moretonbay.qld.gov.au/mbrplanningscheme) or contact council on 3205 0555.

The Sustainable Planning Act 2009 does not apply to development in the area authorised under the Mineral Resources Act 1989, mining lease and mineral development license area other than:

- (a) for administering IDAS for the Heritage Act, in relation to a Queensland heritage place under the Heritage Act; and
 - (b) some aspects of building work.
- Interested persons may obtain details of the mining lease or mineral development license from the chief executive of the State Government department in which the Mineral Resources Act is administered.

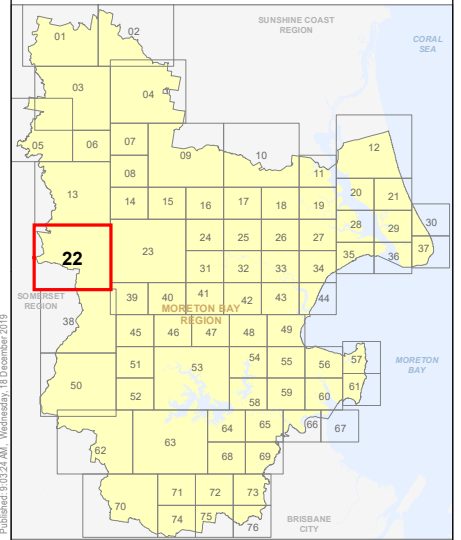
Effective 29 January 2020



DCDB Version: April 2016
Projection: Map Grid of Australia, Zone 56
Horizontal Datum: Geocentric Datum of Australia 1994

DISCLAIMER: Some of the information shown in this document has been provided to Council from external third parties. Council makes no representation and gives no warranty about the accuracy, reliability, completeness or suitability for any particular purpose of the information. Persons should not rely on the information shown in this document to make any decision with financial or legal implications and should instead rely on their own enquiries. To the full extent that it is able to do so in law, Council disclaims all liability (including liability in negligence) for all costs, losses and damages (including indirect and consequential costs, losses and damages) caused by or arising from anyone using or relying on the information shown in this document for any purpose whatsoever. © Copyright Moreton Bay Regional Council 2019

DCDB (Version April 2016) is reproduced with the permission of the State of Queensland










**OM-22 ER
Overlay Map**



Z:\Map Data\GIS\Map Planning Division\01 Planning Scheme\Amendments\01_Proposed\Tabled\Amendment 102_PostConsultation and Stake Approval\Version 201902_Moreton Bay Regional Council\Extractive Resources.mxd

PLANNING SCHEME
OVERLAY MAP - EXTRACTIVE RESOURCES

-  Property boundaries
-  Extractive resources transport route
-  Transport route buffer
-  Resource processing area
-  Separation area
-  Mining lease
-  Mineral development licence

Please read the following notes about this map:

This overlay map only affects you if your property is identified in a separation area or transport route buffer, and you wish to develop (e.g. build or extend, change use, subdivide, clear native vegetation, fill or excavate).

In accordance with State Government requirements, this map shows extractive resource processing areas, separation areas, and extractive resources transport routes and buffers. This map also shows mining leases and mineral development licences in accordance with the Mineral Resources Act 1989.

Inclusion on this map does not necessarily mean there are associated requirements.

Refer to relevant zone code and development codes for requirements associated with this overlay map.

For further information regarding this overlay map, please refer to the Overlay information sheet on Council's planning scheme website (www.moretonbay.qld.gov.au/mbrplanningscheme) or contact council on 3205 0555.

The Sustainable Planning Act 2009 does not apply to development in the area authorised under the Mineral Resources Act 1989, mining lease and mineral development license area other than:

- (a) for administering IDAS for the Heritage Act, in relation to a Queensland heritage place under the Heritage Act; and
 - (b) some aspects of building work.
- Interested persons may obtain details of the mining lease or mineral development license from the chief executive of the State Government department in which the Mineral Resources Act is administered.

Effective 29 January 2020

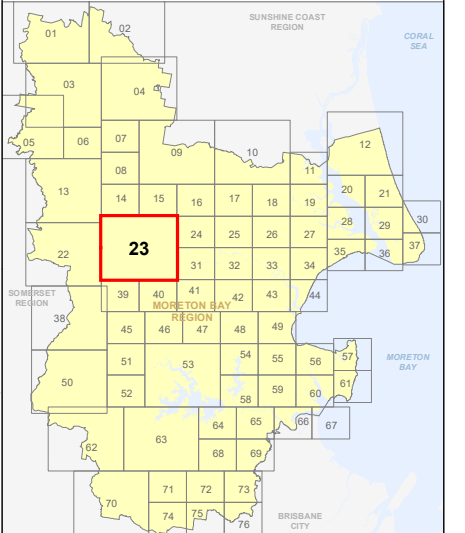
0 400 800 1,200 Metres

SCALE (A3): 1:30,000

DCDB Version: April 2016
Projection: Map Grid of Australia, Zone 56
Horizontal Datum: Geocentric Datum of Australia 1994

DISCLAIMER: Some of the information shown in this document has been provided to Council from external third parties. Council makes no representation and gives no warranty about the accuracy, reliability, completeness or suitability for any particular purpose of the information. Persons should not rely on the information shown in this document to make any decision with financial or legal implications and should instead rely on their own enquiries. To the full extent that it is able to do so in law, Council disclaims all liability (including liability in negligence) for all costs, losses and damages (including indirect and consequential costs, losses and damages) caused by or arising from anyone using or relying on the information shown in this document for any purpose whatsoever. © Copyright Moreton Bay Regional Council 2019

DCDB (Version April 2016) is reproduced with the permission of the State of Queensland



OM-23 ER
Overlay Map



PLANNING SCHEME
OVERLAY MAP - EXTRACTIVE RESOURCES

- Property boundaries
- Extractive resources transport route
- Transport route buffer
- Resource processing area
- Separation area
- Mining lease
- Mineral development licence

Please read the following notes about this map:

This overlay map only affects you if your property is identified in a separation area or transport route buffer, and you wish to develop (e.g. build or extend, change use, subdivide, clear native vegetation, fill or excavate).

In accordance with State Government requirements, this map shows extractive resource processing areas, separation areas, and extractive resources transport routes and buffers. This map also shows mining leases and mineral development licences in accordance with the Mineral Resources Act 1989.

Inclusion on this map does not necessarily mean there are associated requirements.

Refer to relevant zone code and development codes for requirements associated with this overlay map.

For further information regarding this overlay map, please refer to the Overlay information sheet on Council's planning scheme website (www.moretonbay.qld.gov.au/mbrplanningscheme) or contact council on 3205 0555.

The Sustainable Planning Act 2009 does not apply to development in the area authorised under the Mineral Resources Act 1989, mining lease and mineral development license area other than:

- (a) for administering IDAS for the Heritage Act, in relation to a Queensland heritage place under the Heritage Act; and
 - (b) some aspects of building work.
- Interested persons may obtain details of the mining lease or mineral development license from the chief executive of the State Government department in which the Mineral Resources Act is administered.

Effective 29 January 2020

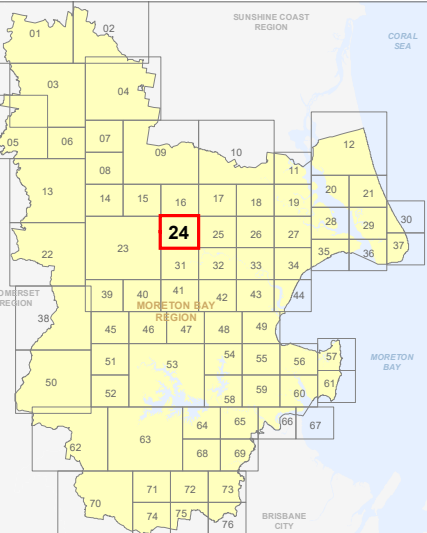


SCALE (A3): 1:15,000

DCDB Version: April 2016
Projection: Map Grid of Australia, Zone 56
Horizontal Datum: Geocentric Datum of Australia 1994

DISCLAIMER: Some of the information shown in this document has been provided to Council from external third parties. Council makes no representation and gives no warranty about the accuracy, reliability, completeness or suitability for any particular purpose of the information. Persons should not rely on the information shown in this document to make any decision with financial or legal implications and should instead rely on their own enquiries. To the full extent that it is able to do so in law, Council disclaims all liability (including liability in negligence) for all costs, losses and damages (including indirect and consequential costs, losses and damages) caused by or arising from anyone using or relying on the information shown in this document for any purpose whatsoever. © Copyright Moreton Bay Regional Council 2019








DCDB (Version April 2016) is reproduced with the permission of the State of Queensland



OM-24 ER
Overlay Map



PLANNING SCHEME
OVERLAY MAP - EXTRACTIVE RESOURCES

-  Property boundaries
-  Extractive resources transport route
-  Transport route buffer
-  Resource processing area
-  Separation area
-  Mining lease
-  Mineral development licence

Please read the following notes about this map:

This overlay map only affects you if your property is identified in a separation area or transport route buffer, and you wish to develop (e.g. build or extend, change use, subdivide, clear native vegetation, fill or excavate).

In accordance with State Government requirements, this map shows extractive resource processing areas, separation areas, and extractive resources transport routes and buffers. This map also shows mining leases and mineral development licences in accordance with the Mineral Resources Act 1989.

Inclusion on this map does not necessarily mean there are associated requirements.

Refer to relevant zone code and development codes for requirements associated with this overlay map.

For further information regarding this overlay map, please refer to the Overlay information sheet on Council's planning scheme website (www.moretonbay.qld.gov.au/mbrplanningscheme) or contact council on 3205 0555.

The Sustainable Planning Act 2009 does not apply to development in the area authorised under the Mineral Resources Act 1989, mining lease and mineral development license area other than:

- (a) for administering IDAS for the Heritage Act, in relation to a Queensland heritage place under the Heritage Act; and
 - (b) some aspects of building work.
- Interested persons may obtain details of the mining lease or mineral development license from the chief executive of the State Government department in which the Mineral Resources Act is administered.

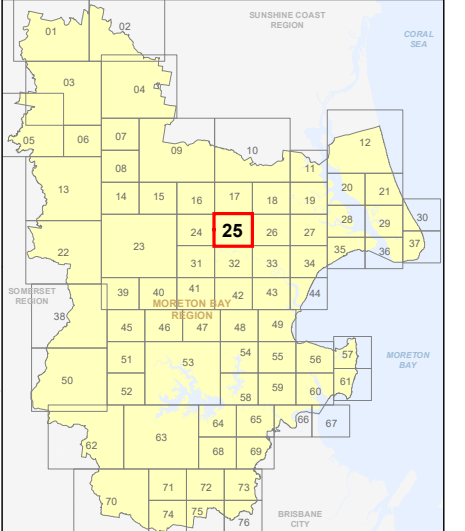
Effective 29 January 2020



SCALE (A3): 1:15,000
DCDB Version: April 2016
Projection: Map Grid of Australia, Zone 56
Horizontal Datum: Geocentric Datum of Australia 1994

DISCLAIMER: Some of the information shown in this document has been provided to Council from external third parties. Council makes no representation and gives no warranty about the accuracy, reliability, completeness or suitability for any particular purpose of the information. Persons should not rely on the information shown in this document to make any decision with financial or legal implications and should instead rely on their own enquiries. To the full extent that it is able to do so in law, Council disclaims all liability (including liability in negligence) for all costs, losses and damages (including indirect and consequential costs, losses and damages) caused by or arising from anyone using or relying on the information shown in this document for any purpose whatsoever. © Copyright Moreton Bay Regional Council 2019

DCDB (Version April 2016) is reproduced with the permission of the State of Queensland



OM-25 ER
Overlay Map



PLANNING SCHEME
OVERLAY MAP - EXTRACTIVE RESOURCES

- Property boundaries
- Extractive resources transport route
- Transport route buffer
- Resource processing area
- Separation area
- Mining lease
- Mineral development licence

Please read the following notes about this map:

This overlay map only affects you if your property is identified in a separation area or transport route buffer, and you wish to develop (e.g. build or extend, change use, subdivide, clear native vegetation, fill or excavate).

In accordance with State Government requirements, this map shows extractive resource processing areas, separation areas, and extractive resources transport routes and buffers. This map also shows mining leases and mineral development licences in accordance with the Mineral Resources Act 1989.

Inclusion on this map does not necessarily mean there are associated requirements.

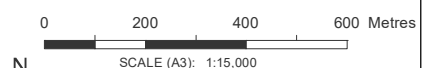
Refer to relevant zone code and development codes for requirements associated with this overlay map.

For further information regarding this overlay map, please refer to the Overlay information sheet on Council's planning scheme website (www.moretonbay.qld.gov.au/mbrplanningscheme) or contact council on 3205 0555.

The Sustainable Planning Act 2009 does not apply to development in the area authorised under the Mineral Resources Act 1989, mining lease and mineral development license area other than:

- (a) for administering IDAS for the Heritage Act, in relation to a Queensland heritage place under the Heritage Act; and
 - (b) some aspects of building work.
- Interested persons may obtain details of the mining lease or mineral development license from the chief executive of the State Government department in which the Mineral Resources Act is administered.

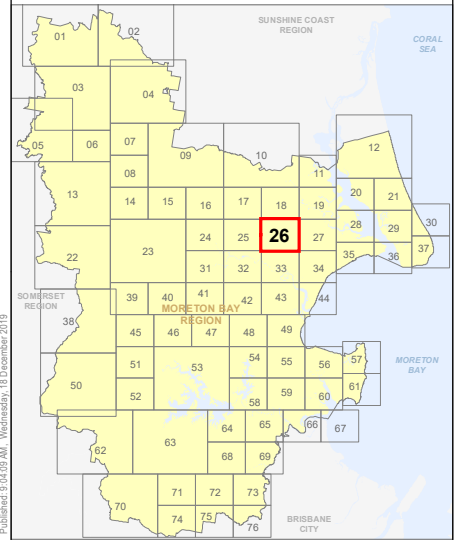
Effective 29 January 2020



DCDB Version: April 2016
Projection: Map Grid of Australia, Zone 56
Horizontal Datum: Geocentric Datum of Australia 1994

DISCLAIMER: Some of the information shown in this document has been provided to Council from external third parties. Council makes no representation and gives no warranty about the accuracy, reliability, completeness or suitability for any particular purpose of the information. Persons should not rely on the information shown in this document to make any decision with financial or legal implications and should instead rely on their own enquiries. To the full extent that it is able to do so in law, Council disclaims all liability (including liability in negligence) for all costs, losses and damages (including indirect and consequential costs, losses and damages) caused by or arising from anyone using or relying on the information shown in this document for any purpose whatsoever. © Copyright Moreton Bay Regional Council 2019

DCDB (Version April 2016) is reproduced with the permission of the State of Queensland










**OM-26 ER
Overlay Map**



Z:\Map Data\GIS\Map Planning Division\01 Planning Scheme\Amendments\01_Proposed\Tabled\Amendments\102_Post Consultation and Site Approval\Version 201902_MBR\OM-26 ER\Extractive Resources.mxd

PLANNING SCHEME
OVERLAY MAP - EXTRACTIVE RESOURCES

-  Property boundaries
-  Extractive resources transport route
-  Transport route buffer
-  Resource processing area
-  Separation area
-  Mining lease
-  Mineral development licence

Please read the following notes about this map:

This overlay map only affects you if your property is identified in a separation area or transport route buffer, and you wish to develop (e.g. build or extend, change use, subdivide, clear native vegetation, fill or excavate).

In accordance with State Government requirements, this map shows extractive resource processing areas, separation areas, and extractive resources transport routes and buffers. This map also shows mining leases and mineral development licences in accordance with the Mineral Resources Act 1989.

Inclusion on this map does not necessarily mean there are associated requirements.

Refer to relevant zone code and development codes for requirements associated with this overlay map.

For further information regarding this overlay map, please refer to the Overlay information sheet on Council's planning scheme website (www.moretonbay.qld.gov.au/mbrplanningscheme) or contact council on 3205 0555.

The Sustainable Planning Act 2009 does not apply to development in the area authorised under the Mineral Resources Act 1989, mining lease and mineral development license area other than:

- (a) for administering IDAS for the Heritage Act, in relation to a Queensland heritage place under the Heritage Act; and
 - (b) some aspects of building work.
- Interested persons may obtain details of the mining lease or mineral development license from the chief executive of the State Government department in which the Mineral Resources Act is administered.

Effective 29 January 2020

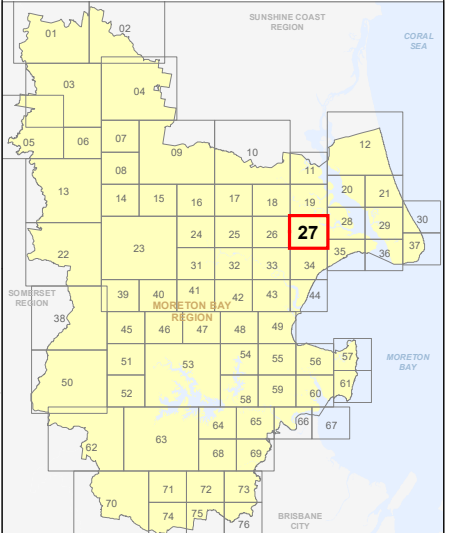
0 200 400 600 Metres

SCALE (A3): 1:15,000

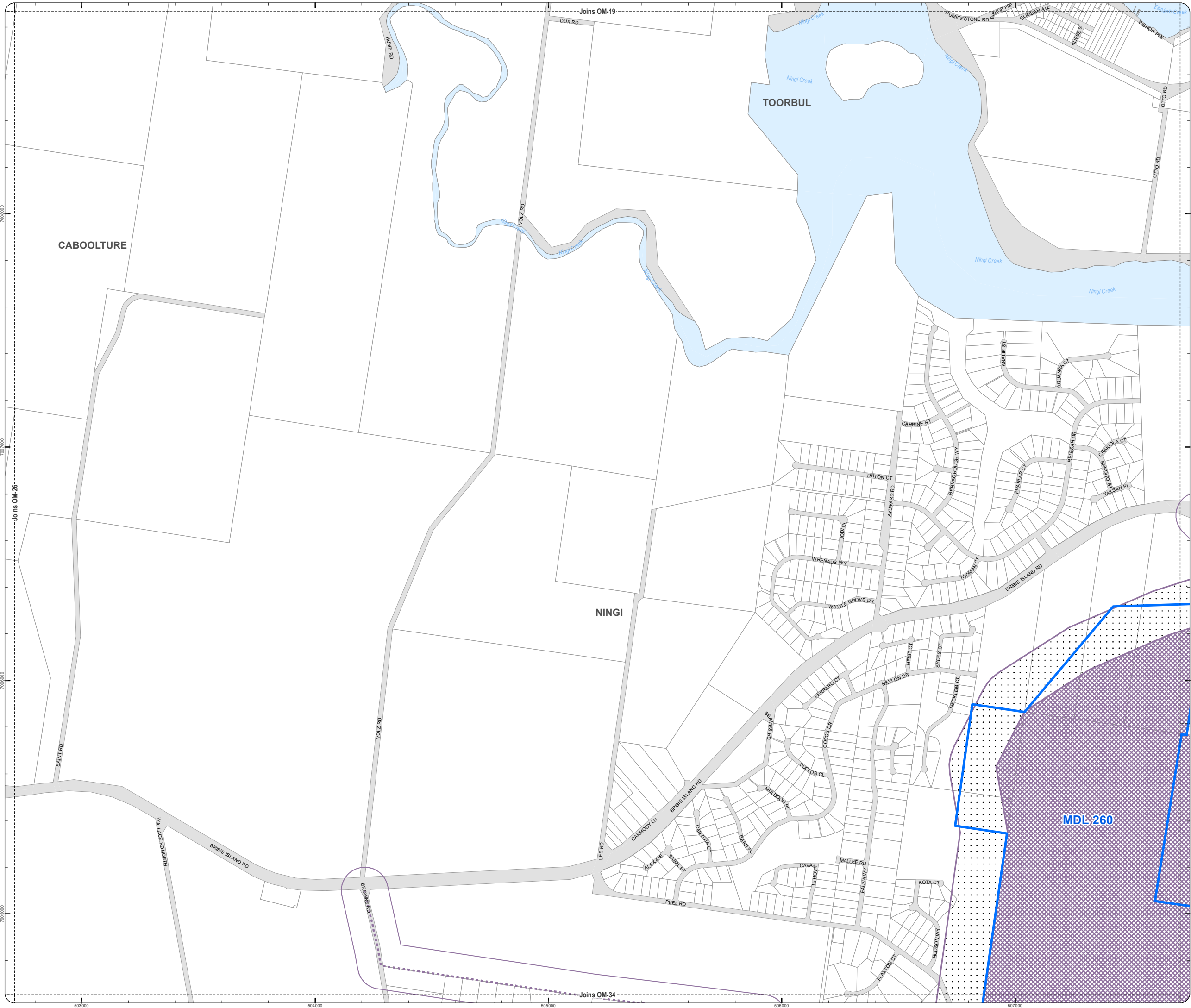
DCDB Version: April 2016
Projection: Map Grid of Australia, Zone 56
Horizontal Datum: Geocentric Datum of Australia 1994

DISCLAIMER: Some of the information shown in this document has been provided to Council from external third parties. Council makes no representation and gives no warranty about the accuracy, reliability, completeness or suitability for any particular purpose of the information. Persons should not rely on the information shown in this document to make any decision with financial or legal implications and should instead rely on their own enquiries. To the full extent that it is able to do so in law, Council disclaims all liability (including liability in negligence) for all costs, losses and damages (including indirect and consequential costs, losses and damages) caused by or arising from anyone using or relying on the information shown in this document for any purpose whatsoever. © Copyright Moreton Bay Regional Council 2019

DCDB (Version April 2016) is reproduced with the permission of the State of Queensland



OM-27 ER
Overlay Map



PLANNING SCHEME
OVERLAY MAP - EXTRACTIVE RESOURCES

- Property boundaries
- Extractive resources transport route
- Transport route buffer
- Resource processing area
- Separation area
- Mining lease
- Mineral development licence

Please read the following notes about this map:

This overlay map only affects you if your property is identified in a separation area or transport route buffer, and you wish to develop (e.g. build or extend, change use, subdivide, clear native vegetation, fill or excavate).

In accordance with State Government requirements, this map shows extractive resource processing areas, separation areas, and extractive resources transport routes and buffers. This map also shows mining leases and mineral development licences in accordance with the Mineral Resources Act 1989.

Inclusion on this map does not necessarily mean there are associated requirements.

Refer to relevant zone code and development codes for requirements associated with this overlay map.

For further information regarding this overlay map, please refer to the Overlay information sheet on Council's planning scheme website (www.moretonbay.qld.gov.au/mbrplanningscheme) or contact council on 3205 0555.

The Sustainable Planning Act 2009 does not apply to development in the area authorised under the Mineral Resources Act 1989, mining lease and mineral development license area other than:

- (a) for administering IDAS for the Heritage Act, in relation to a Queensland heritage place under the Heritage Act; and
 - (b) some aspects of building work.
- Interested persons may obtain details of the mining lease or mineral development license from the chief executive of the State Government department in which the Mineral Resources Act is administered.

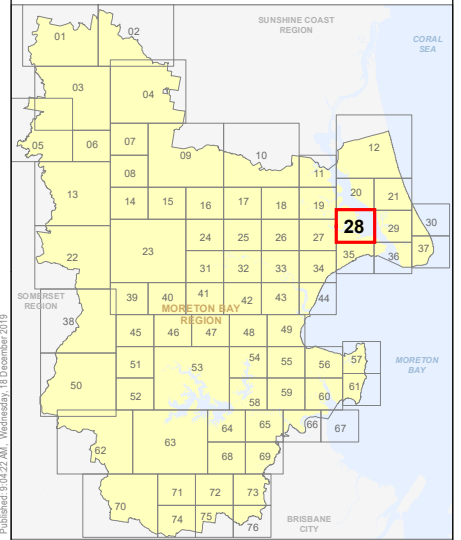
Effective 29 January 2020



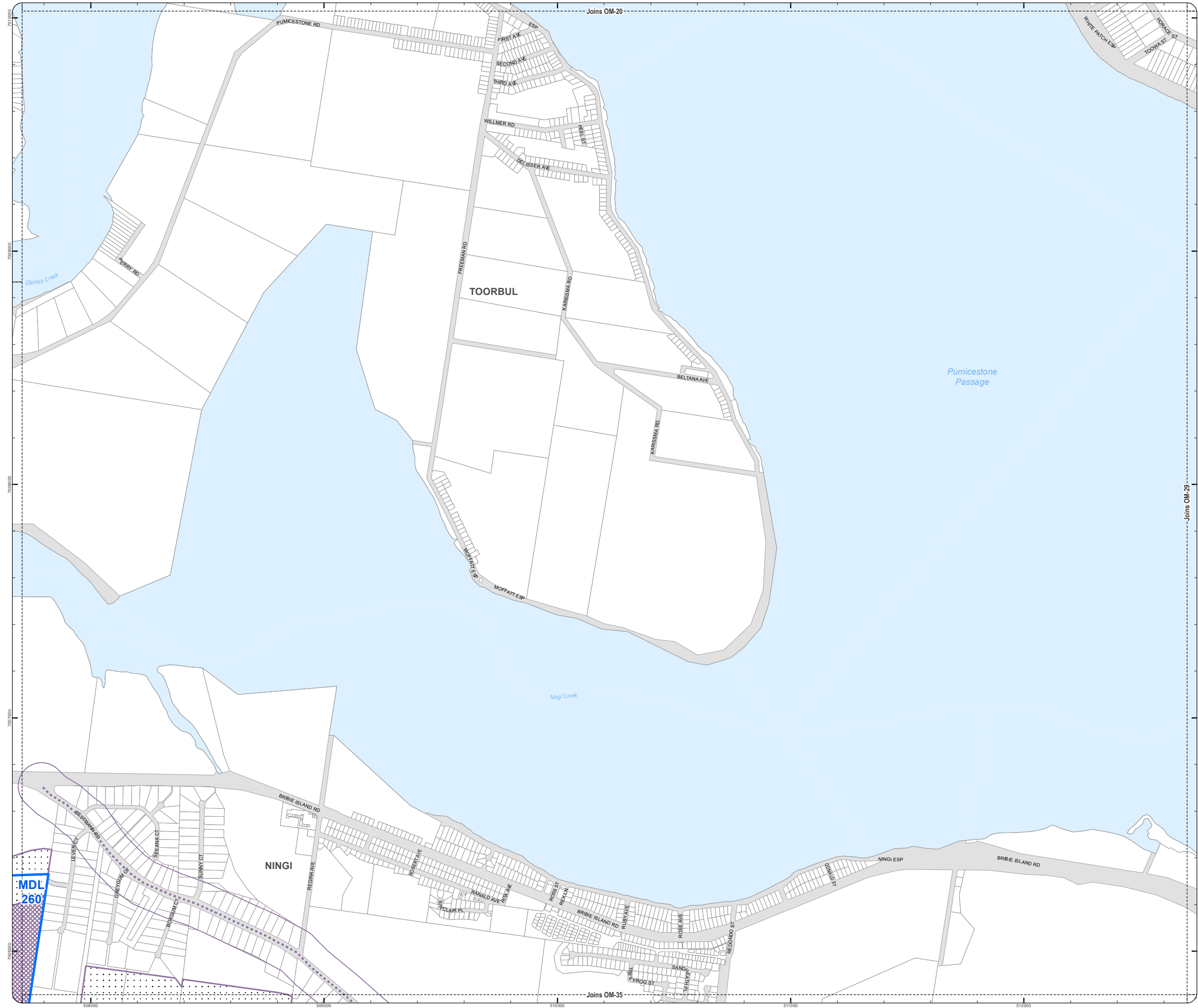
DCDB Version: April 2016
Projection: Map Grid of Australia, Zone 56
Horizontal Datum: Geocentric Datum of Australia 1994

DISCLAIMER: Some of the information shown in this document has been provided to Council from external third parties. Council makes no representation and gives no warranty about the accuracy, reliability, completeness or suitability for any particular purpose of the information. Persons should not rely on the information shown in this document to make any decision with financial or legal implications and should instead rely on their own enquiries. To the full extent that it is able to do so in law, Council disclaims all liability (including liability in negligence) for all costs, losses and damages (including indirect and consequential costs, losses and damages) caused by or arising from anyone using or relying on the information shown in this document for any purpose whatsoever. © Copyright Moreton Bay Regional Council 2019

DCDB (Version April 2016) is reproduced with the permission of the State of Queensland



**OM-28 ER
Overlay Map**



Z:\Map Data\GIS\Map Planning Division\01 Planning Scheme\Amendments\01_Proposed\Tabled\Amendments\102_Post\Consultation and Site Approval\Version 201902_MXD\OM-28_ER_Extractive_Resources.mxd

PLANNING SCHEME
OVERLAY MAP - EXTRACTIVE RESOURCES

- Property boundaries
- Extractive resources transport route
- Transport route buffer
- Resource processing area
- Separation area
- Mining lease
- Mineral development licence

Please read the following notes about this map:

This overlay map only affects you if your property is identified in a separation area or transport route buffer, and you wish to develop (e.g. build or extend, change use, subdivide, clear native vegetation, fill or excavate).

In accordance with State Government requirements, this map shows extractive resource processing areas, separation areas, and extractive resources transport routes and buffers. This map also shows mining leases and mineral development licences in accordance with the Mineral Resources Act 1989.

Inclusion on this map does not necessarily mean there are associated requirements.

Refer to relevant zone code and development codes for requirements associated with this overlay map.

For further information regarding this overlay map, please refer to the Overlay information sheet on Council's planning scheme website (www.moretonbay.qld.gov.au/mbrplanningscheme) or contact council on 3205 0555.

The Sustainable Planning Act 2009 does not apply to development in the area authorised under the Mineral Resources Act 1989, mining lease and mineral development license area other than:

- (a) for administering IDAS for the Heritage Act, in relation to a Queensland heritage place under the Heritage Act; and
 - (b) some aspects of building work.
- Interested persons may obtain details of the mining lease or mineral development license from the chief executive of the State Government department in which the Mineral Resources Act is administered.

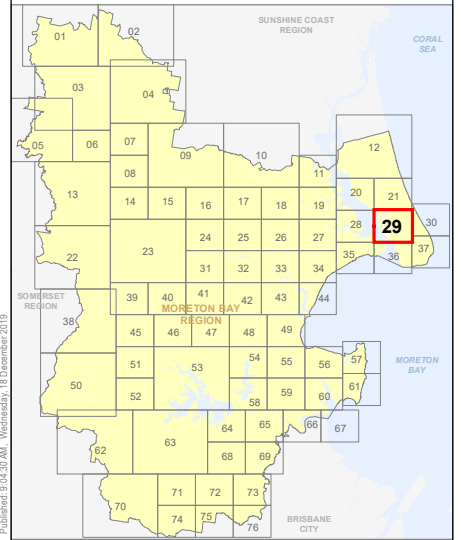
Effective 29 January 2020



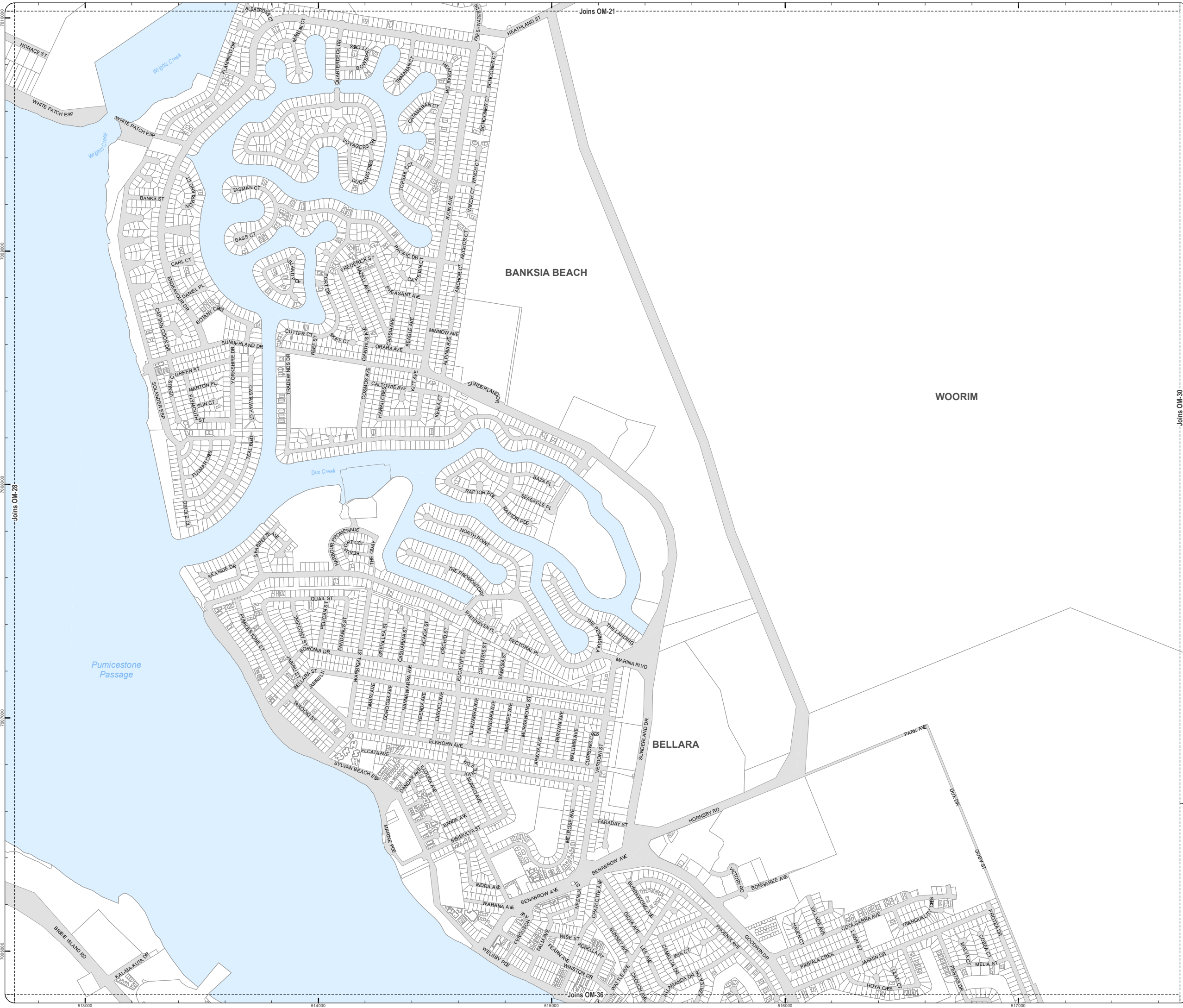
DCDB Version: April 2016
Projection: Map Grid of Australia, Zone 56
Horizontal Datum: Geocentric Datum of Australia 1994

DISCLAIMER: Some of the information shown in this document has been provided to Council from external third parties. Council makes no representation and gives no warranty about the accuracy, reliability, completeness or suitability for any particular purpose of the information. Persons should not rely on the information shown in this document to make any decision with financial or legal implications and should instead rely on their own enquiries. To the full extent that it is able to do so in law, Council disclaims all liability (including liability in negligence) for all costs, losses and damages (including indirect and consequential costs, losses and damages) caused by or arising from anyone using or relying on the information shown in this document for any purpose whatsoever. © Copyright Moreton Bay Regional Council 2019

DCDB (Version April 2016) is reproduced with the permission of the State of Queensland



**OM-29 ER
Overlay Map**



PLANNING SCHEME
OVERLAY MAP - EXTRACTIVE RESOURCES

- Property boundaries
- Extractive resources transport route
- Transport route buffer
- Resource processing area
- Separation area
- Mining lease
- Mineral development licence

Please read the following notes about this map:

This overlay map only affects you if your property is identified in a separation area or transport route buffer, and you wish to develop (e.g. build or extend, change use, subdivide, clear native vegetation, fill or excavate).

In accordance with State Government requirements, this map shows extractive resource processing areas, separation areas, and extractive resources transport routes and buffers. This map also shows mining leases and mineral development licences in accordance with the Mineral Resources Act 1989.

Inclusion on this map does not necessarily mean there are associated requirements.

Refer to relevant zone code and development codes for requirements associated with this overlay map.

For further information regarding this overlay map, please refer to the Overlay information sheet on Council's planning scheme website (www.moretonbay.qld.gov.au/mbrplanningscheme) or contact council on 3205 0555.

The Sustainable Planning Act 2009 does not apply to development in the area authorised under the Mineral Resources Act 1989, mining lease and mineral development license area other than:

- (a) for administering IDAS for the Heritage Act, in relation to a Queensland heritage place under the Heritage Act; and
- (b) some aspects of building work.

Interested persons may obtain details of the mining lease or mineral development license from the chief executive of the State Government department in which the Mineral Resources Act is administered.

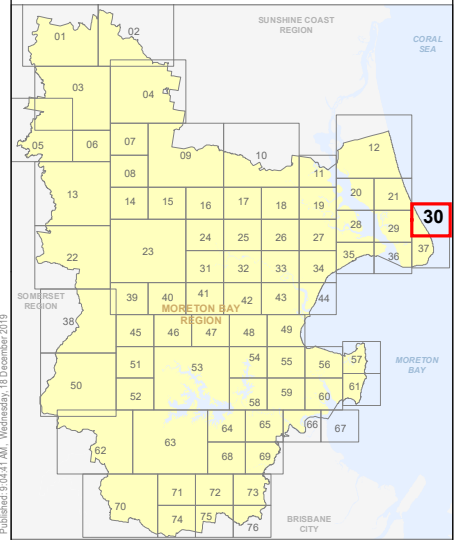
Effective 29 January 2020



DCDB Version: April 2016
Projection: Map Grid of Australia, Zone 56
Horizontal Datum: Geocentric Datum of Australia 1994

DISCLAIMER: Some of the information shown in this document has been provided to Council from external third parties. Council makes no representation and gives no warranty about the accuracy, reliability, completeness or suitability for any particular purpose of the information. Persons should not rely on the information shown in this document with any decision with financial or legal implications and should instead rely on their own enquiries. To the full extent that it is able to do so in law, Council disclaims all liability (including liability in negligence) for all costs, losses and damages (including indirect and consequential costs, losses and damages) caused by or arising from anyone using or relying on the information shown in this document for any purpose whatsoever.
© Copyright Moreton Bay Regional Council 2019

DCDB (Version April 2016) is reproduced with the permission of the State of Queensland



**OM-30 ER
Overlay Map**



Z:\Map Data\GIS\Map\Planning\Division\01 Planning Scheme\Amendments\01 Proposed\Tabled\Amendment\102 Post-Consultation and Site Approval\Version 201902_M02\OM-30 ER Extractive Resources.mxd

PLANNING SCHEME
OVERLAY MAP - EXTRACTIVE RESOURCES

- Property boundaries
- Extractive resources transport route
- Transport route buffer
- Resource processing area
- Separation area
- Mining lease
- Mineral development licence

Please read the following notes about this map:

This overlay map only affects you if your property is identified in a separation area or transport route buffer, and you wish to develop (e.g. build or extend, change use, subdivide, clear native vegetation, fill or excavate).

In accordance with State Government requirements, this map shows extractive resource processing areas, separation areas, and extractive resources transport routes and buffers. This map also shows mining leases and mineral development licences in accordance with the Mineral Resources Act 1989.

Inclusion on this map does not necessarily mean there are associated requirements.

Refer to relevant zone code and development codes for requirements associated with this overlay map.

For further information regarding this overlay map, please refer to the Overlay information sheet on Council's planning scheme website (www.moretonbay.qld.gov.au/mbrplanningscheme) or contact council on 3205 0555.

The Sustainable Planning Act 2009 does not apply to development in the area authorised under the Mineral Resources Act 1989, mining lease and mineral development license area other than:

- (a) for administering IDAS for the Heritage Act, in relation to a Queensland heritage place under the Heritage Act; and
 - (b) some aspects of building work.
- Interested persons may obtain details of the mining lease or mineral development license from the chief executive of the State Government department in which the Mineral Resources Act is administered.

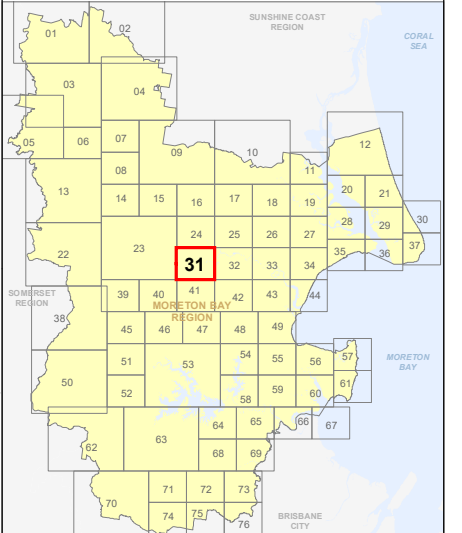
Effective 29 January 2020










DCDB Version: April 2016
Projection: Map Grid of Australia, Zone 56
Horizontal Datum: Geocentric Datum of Australia 1994

DISCLAIMER: Some of the information shown in this document has been provided to Council from external third parties. Council makes no representation and gives no warranty about the accuracy, reliability, completeness or suitability for any particular purpose of the information. Persons should not rely on the information shown in this document to make any decision with financial or legal implications and should instead rely on their own enquiries. To the full extent that it is able to do so in law, Council disclaims all liability (including liability in negligence) for all costs, losses and damages (including indirect and consequential costs, losses and damages) caused by or arising from anyone using or relying on the information shown in this document for any purpose whatsoever. © Copyright Moreton Bay Regional Council 2019

DCDB (Version April 2016) is reproduced with the permission of the State of Queensland



PLANNING SCHEME
OVERLAY MAP - EXTRACTIVE RESOURCES

-  Property boundaries
-  Extractive resources transport route
-  Transport route buffer
-  Resource processing area
-  Separation area
-  Mining lease
-  Mineral development licence

Please read the following notes about this map:

This overlay map only affects you if your property is identified in a separation area or transport route buffer, and you wish to develop (e.g. build or extend, change use, subdivide, clear native vegetation, fill or excavate).

In accordance with State Government requirements, this map shows extractive resource processing areas, separation areas, and extractive resources transport routes and buffers. This map also shows mining leases and mineral development licences in accordance with the Mineral Resources Act 1989.

Inclusion on this map does not necessarily mean there are associated requirements.

Refer to relevant zone code and development codes for requirements associated with this overlay map.

For further information regarding this overlay map, please refer to the Overlay information sheet on Council's planning scheme website (www.moretonbay.qld.gov.au/mbrplanningscheme) or contact council on 3205 0555.

The Sustainable Planning Act 2009 does not apply to development in the area authorised under the Mineral Resources Act 1989, mining lease and mineral development license area other than:

- (a) for administering IDAS for the Heritage Act, in relation to a Queensland heritage place under the Heritage Act; and
 - (b) some aspects of building work.
- Interested persons may obtain details of the mining lease or mineral development license from the chief executive of the State Government department in which the Mineral Resources Act is administered.

Effective 29 January 2020

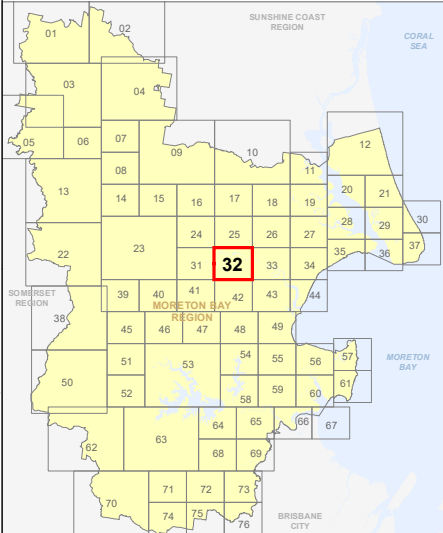
0 200 400 600 Metres

SCALE (A3): 1:15,000

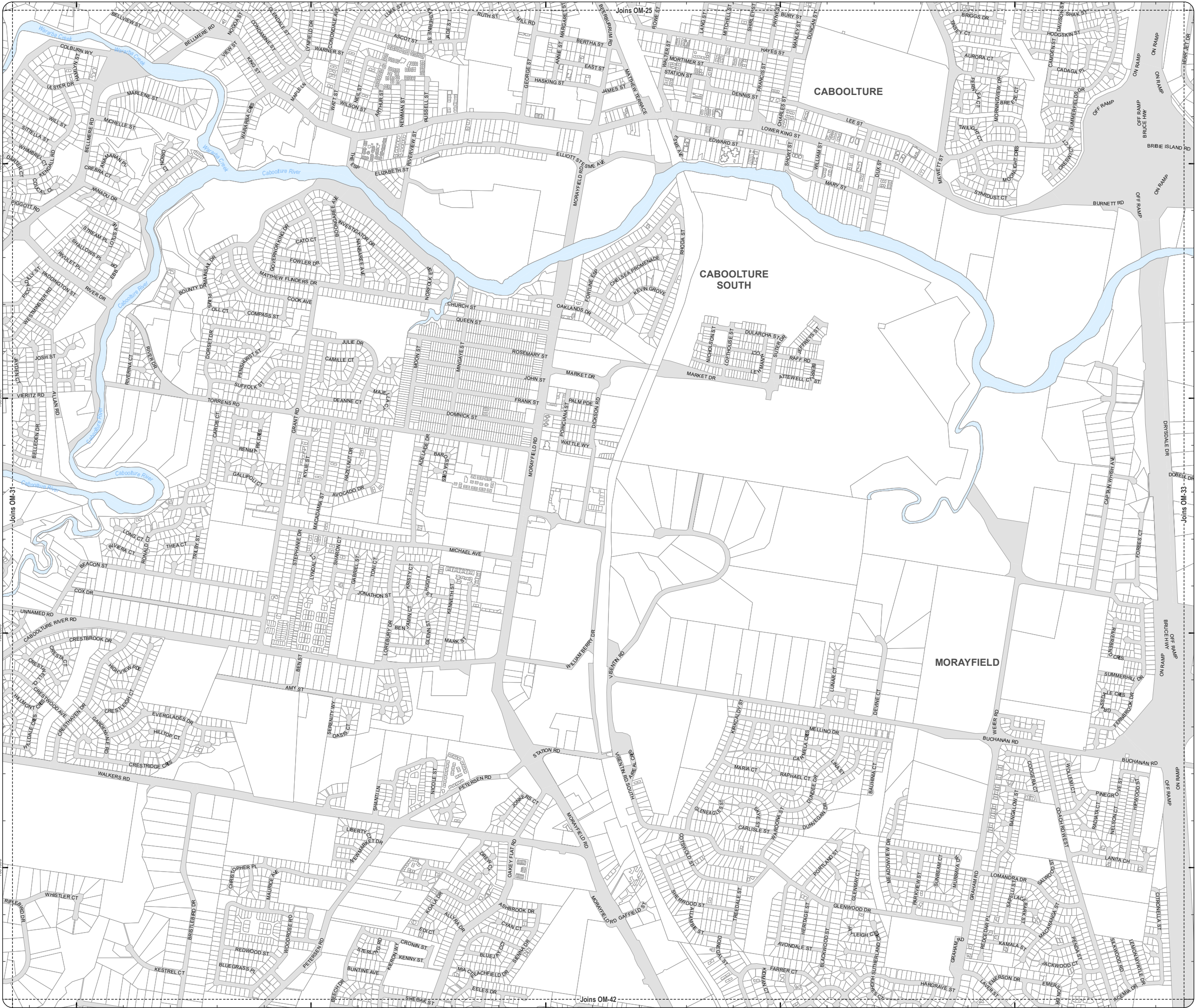
DCDB Version: April 2016
Projection: Map Grid of Australia, Zone 56
Horizontal Datum: Geocentric Datum of Australia 1994

DISCLAIMER: Some of the information shown in this document has been provided to Council from external third parties. Council makes no representation and gives no warranty about the accuracy, reliability, completeness or suitability for any particular purpose of the information. Persons should not rely on the information shown in this document to make any decision with financial or legal implications and should instead rely on their own enquiries. To the full extent that it is able to do so in law, Council disclaims all liability (including liability in negligence) for all costs, losses and damages (including indirect and consequential costs, losses and damages) caused by or arising from anyone using or relying on the information shown in this document for any purpose whatsoever. © Copyright Moreton Bay Regional Council 2019

DCDB (Version April 2016) is reproduced with the permission of the State of Queensland



OM-32 ER
Overlay Map



PLANNING SCHEME
OVERLAY MAP - EXTRACTIVE RESOURCES

- Property boundaries
- Extractive resources transport route
- Transport route buffer
- Resource processing area
- Separation area
- Mining lease
- Mineral development licence

Please read the following notes about this map:

This overlay map only affects you if your property is identified in a separation area or transport route buffer, and you wish to develop (e.g. build or extend, change use, subdivide, clear native vegetation, fill or excavate).

In accordance with State Government requirements, this map shows extractive resource processing areas, separation areas, and extractive resources transport routes and buffers. This map also shows mining leases and mineral development licences in accordance with the Mineral Resources Act 1989.

Inclusion on this map does not necessarily mean there are associated requirements.

Refer to relevant zone code and development codes for requirements associated with this overlay map.

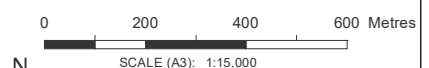
For further information regarding this overlay map, please refer to the Overlay information sheet on Council's planning scheme website (www.moretonbay.qld.gov.au/mbrplanningscheme) or contact council on 3205 0555.

The Sustainable Planning Act 2009 does not apply to development in the area authorised under the Mineral Resources Act 1989, mining lease and mineral development license area other than:

- for administering IDAS for the Heritage Act, in relation to a Queensland heritage place under the Heritage Act; and
- some aspects of building work.

Interested persons may obtain details of the mining lease or mineral development license from the chief executive of the State Government department in which the Mineral Resources Act is administered.

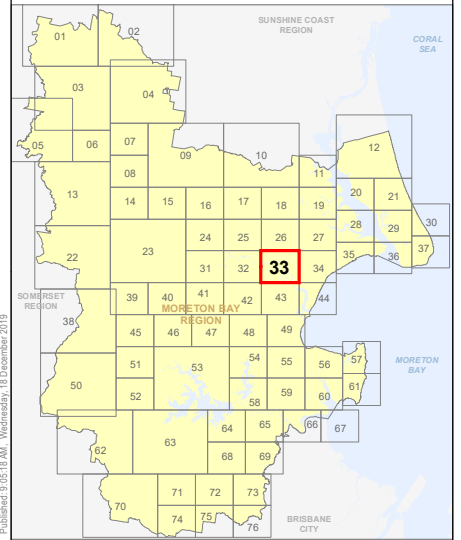
Effective 29 January 2020



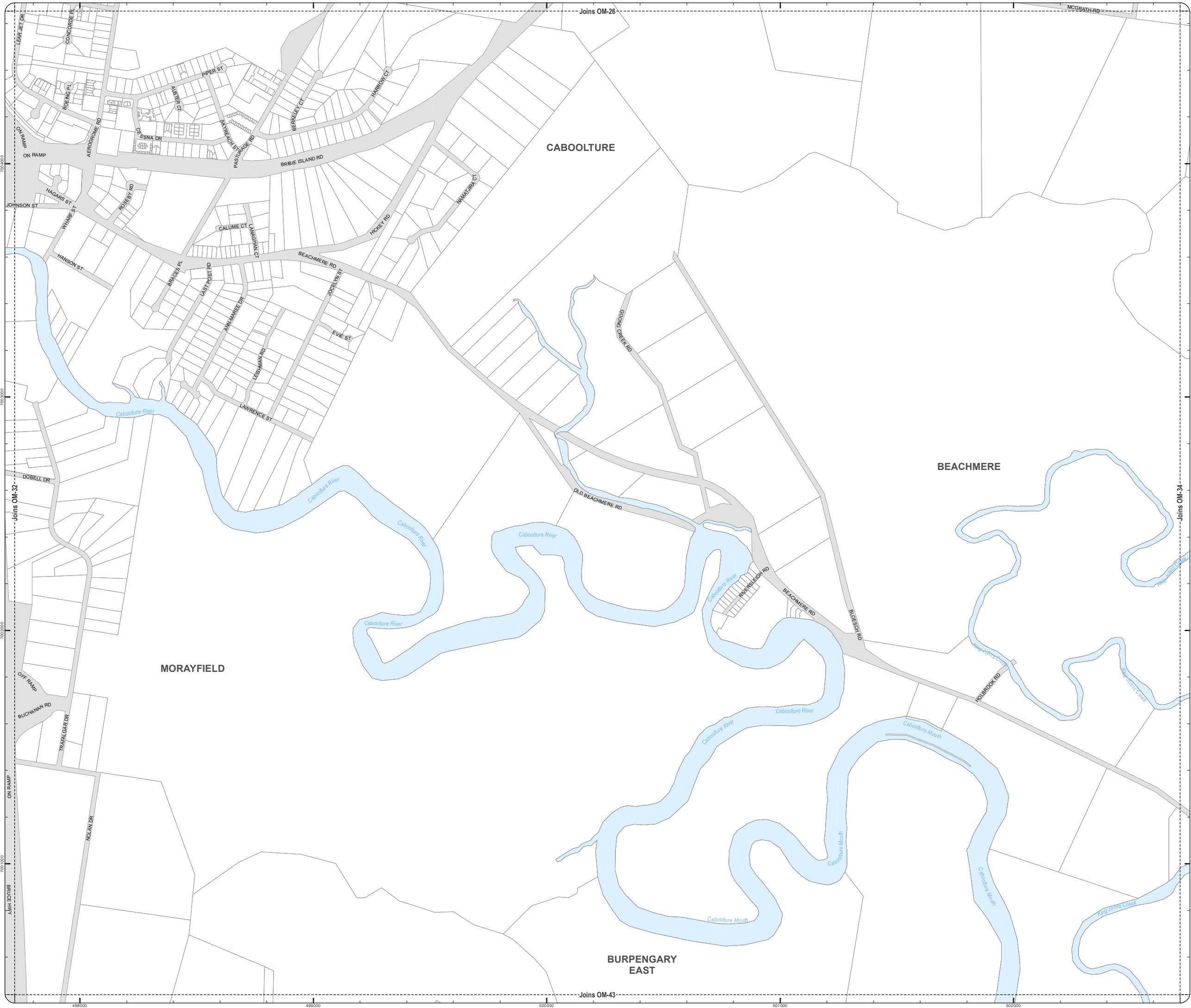
DCDB Version: April 2016
Projection: Map Grid of Australia, Zone 56
Horizontal Datum: Geocentric Datum of Australia 1994

DISCLAIMER: Some of the information shown in this document has been provided to Council from external third parties. Council makes no representation and gives no warranty about the accuracy, reliability, completeness or suitability for any particular purpose of the information. Persons should not rely on the information shown in this document to make any decision with financial or legal implications and should instead rely on their own enquiries. To the full extent that it is able to do so in law, Council disclaims all liability (including liability in negligence) for all costs, losses and damages (including indirect and consequential costs, losses and damages) caused by or arising from anyone using or relying on the information shown in this document for any purpose whatsoever. © Copyright Moreton Bay Regional Council 2019

DCDB (Version April 2016) is reproduced with the permission of the State of Queensland



**OM-33 ER
Overlay Map**



Z:\Map Data\GIS\Map\Planning\Division\01 Planning Scheme\Amendments\01_Proposed\Tabled\Amendment\102_Post\Consultation and Site Approval\Version 201902_Moreton Bay Regional Council\Extractive Resources.mxd

PLANNING SCHEME
OVERLAY MAP - EXTRACTIVE RESOURCES

- Property boundaries
- Extractive resources transport route
- Transport route buffer
- Resource processing area
- Separation area
- Mining lease
- Mineral development licence

Please read the following notes about this map:

This overlay map only affects you if your property is identified in a separation area or transport route buffer, and you wish to develop (e.g. build or extend, change use, subdivide, clear native vegetation, fill or excavate).

In accordance with State Government requirements, this map shows extractive resource processing areas, separation areas, and extractive resources transport routes and buffers. This map also shows mining leases and mineral development licences in accordance with the Mineral Resources Act 1989.

Inclusion on this map does not necessarily mean there are associated requirements.

Refer to relevant zone code and development codes for requirements associated with this overlay map.

For further information regarding this overlay map, please refer to the Overlay information sheet on Council's planning scheme website (www.moretonbay.qld.gov.au/mbrplanningscheme) or contact council on 3205 0555.

The Sustainable Planning Act 2009 does not apply to development in the area authorised under the Mineral Resources Act 1989, mining lease and mineral development license area other than:

- (a) for administering IDAS for the Heritage Act, in relation to a Queensland heritage place under the Heritage Act; and
 - (b) some aspects of building work.
- Interested persons may obtain details of the mining lease or mineral development license from the chief executive of the State Government department in which the Mineral Resources Act is administered.

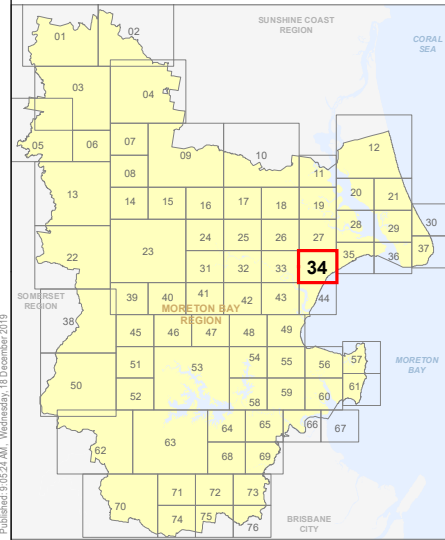
Effective 29 January 2020



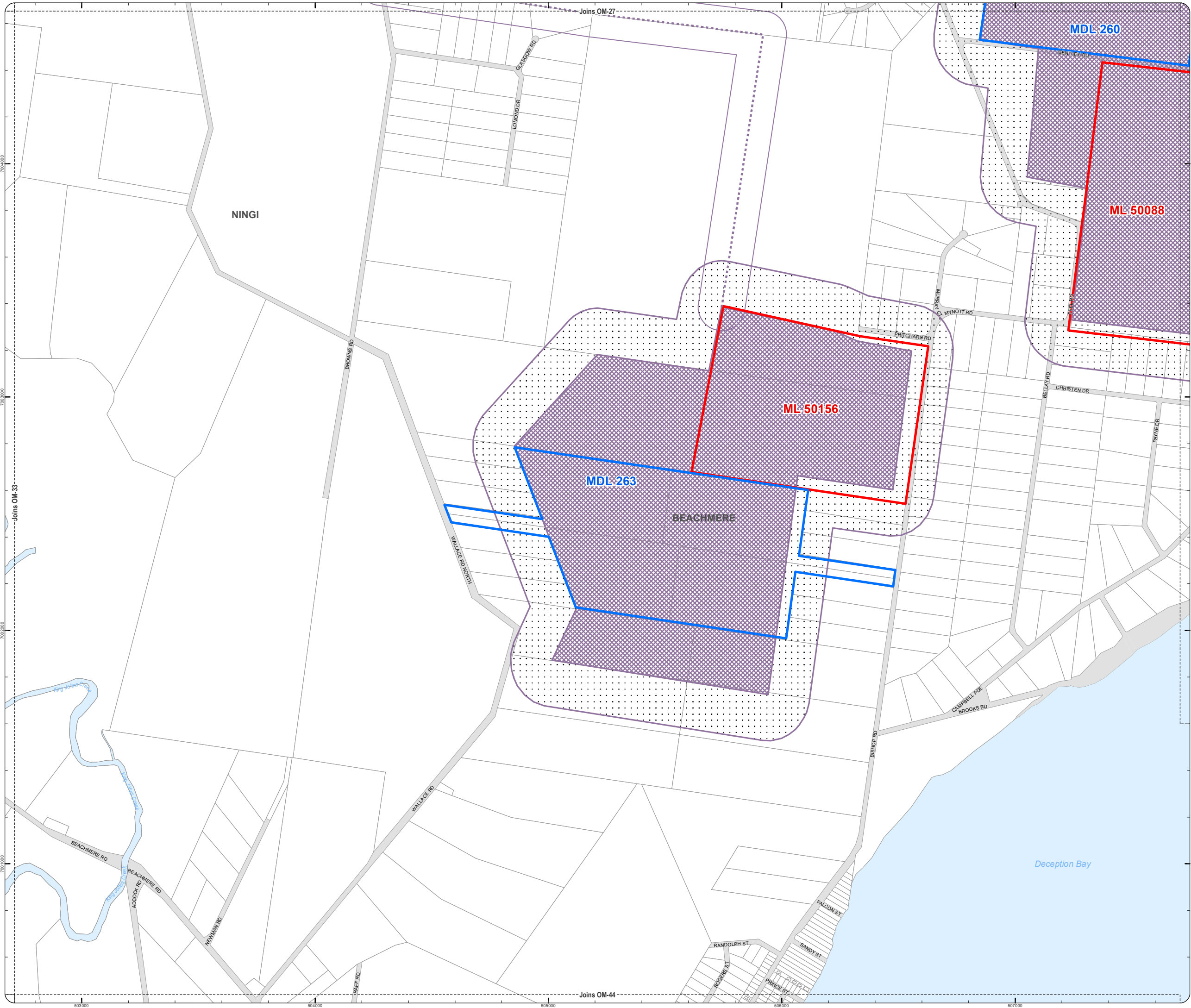
DCDB Version: April 2016
Projection: Map Grid of Australia, Zone 56
Horizontal Datum: Geocentric Datum of Australia 1994

DISCLAIMER: Some of the information shown in this document has been provided to Council from external third parties. Council makes no representation and gives no warranty about the accuracy, reliability, completeness or suitability for any particular purpose of the information. Persons should not rely on the information shown in this document to make any decision with financial or legal implications and should instead rely on their own enquiries. To the full extent that it is able to do so in law, Council disclaims all liability (including liability in negligence) for all costs, losses and damages (including indirect and consequential costs, losses and damages) caused by or arising from anyone using or relying on the information shown in this document for any purpose whatsoever. © Copyright Moreton Bay Regional Council 2019

DCDB (Version April 2016) is reproduced with the permission of the State of Queensland



**OM-34 ER
Overlay Map**



PLANNING SCHEME
OVERLAY MAP - EXTRACTIVE RESOURCES

- Property boundaries
- Extractive resources transport route
- Transport route buffer
- Resource processing area
- Separation area
- Mining lease
- Mineral development licence

Please read the following notes about this map:

This overlay map only affects you if your property is identified in a separation area or transport route buffer, and you wish to develop (e.g. build or extend, change use, subdivide, clear native vegetation, fill or excavate).

In accordance with State Government requirements, this map shows extractive resource processing areas, separation areas, and extractive resources transport routes and buffers. This map also shows mining leases and mineral development licences in accordance with the Mineral Resources Act 1989.

Inclusion on this map does not necessarily mean there are associated requirements.

Refer to relevant zone code and development codes for requirements associated with this overlay map.

For further information regarding this overlay map, please refer to the Overlay information sheet on Council's planning scheme website (www.moretonbay.qld.gov.au/mbrplanningscheme) or contact council on 3205 0555.

The Sustainable Planning Act 2009 does not apply to development in the area authorised under the Mineral Resources Act 1989, mining lease and mineral development license area other than:

- (a) for administering IDAS for the Heritage Act, in relation to a Queensland heritage place under the Heritage Act; and
 - (b) some aspects of building work.
- Interested persons may obtain details of the mining lease or mineral development license from the chief executive of the State Government department in which the Mineral Resources Act is administered.

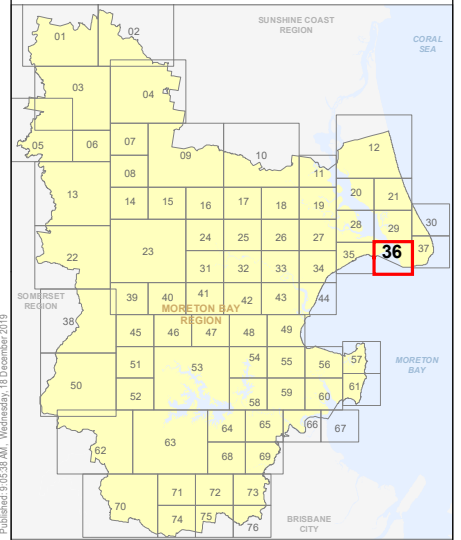
Effective 29 January 2020



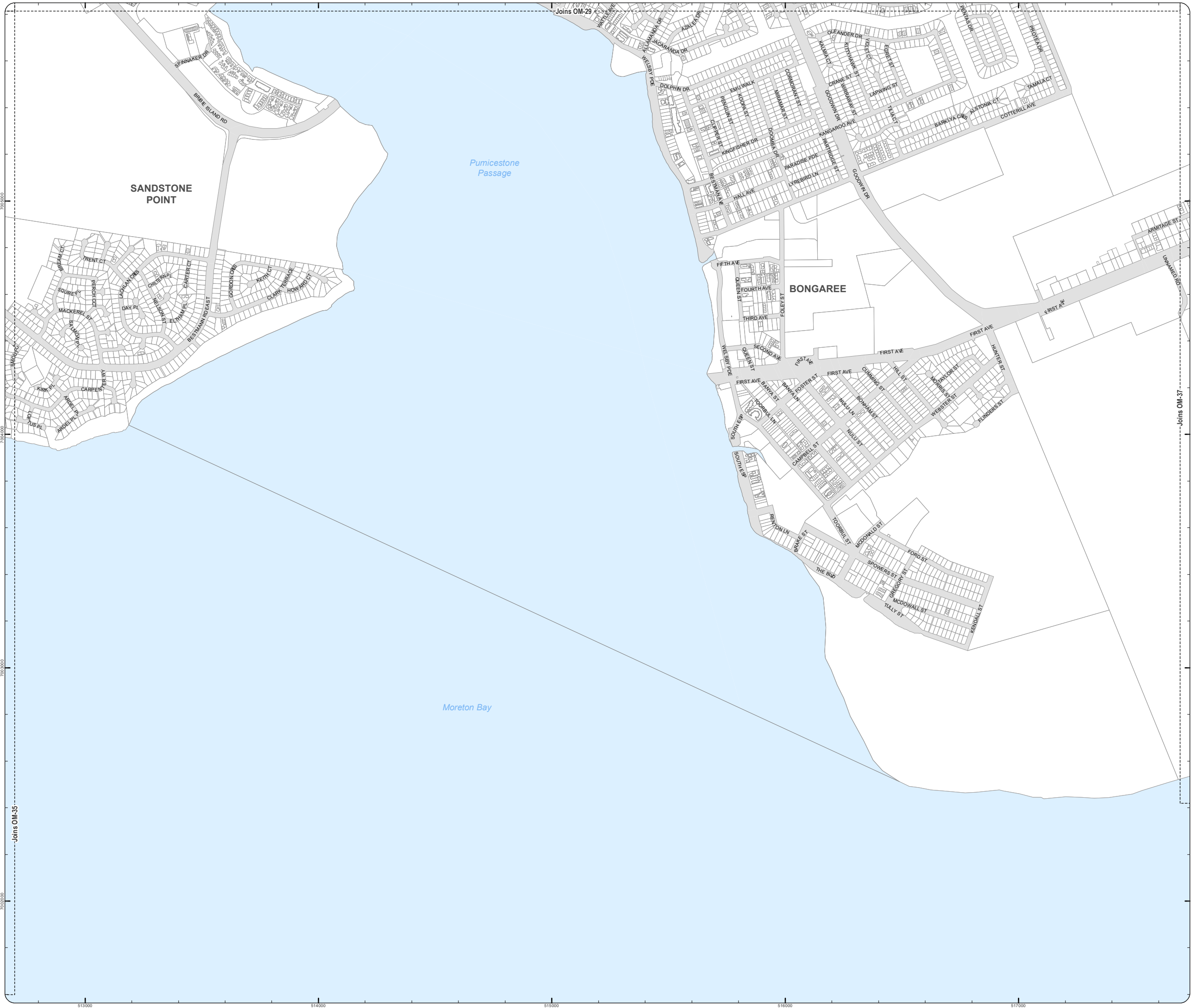
DCDB Version: April 2016
Projection: Map Grid of Australia, Zone 56
Horizontal Datum: Geocentric Datum of Australia 1994

DISCLAIMER: Some of the information shown in this document has been provided to Council from external third parties. Council makes no representation and gives no warranty about the accuracy, reliability, completeness or suitability for any particular purpose of the information. Persons should not rely on the information shown in this document to make any decision with financial or legal implications and should instead rely on their own enquiries. To the full extent that it is able to do so in law, Council disclaims all liability (including liability in negligence) for all costs, losses and damages (including indirect and consequential costs, losses and damages) caused by or arising from anyone using or relying on the information shown in this document for any purpose whatsoever. © Copyright Moreton Bay Regional Council 2019

DCDB (Version April 2016) is reproduced with the permission of the State of Queensland



OM-36 ER
Overlay Map



Z:\Map Data\GIS\Map\Planning\Division\01 Planning Scheme\Amendments\01_Proposed\Tabled\Amendments\102_Post Consultation and Site Approval\Version 201902_MBR\OM-36 ER\Extractive_Resources.mxd

PLANNING SCHEME
OVERLAY MAP - EXTRACTIVE RESOURCES

- Property boundaries
- Extractive resources transport route
- Transport route buffer
- Resource processing area
- Separation area
- Mining lease
- Mineral development licence

Please read the following notes about this map:

This overlay map only affects you if your property is identified in a separation area or transport route buffer, and you wish to develop (e.g. build or extend, change use, subdivide, clear native vegetation, fill or excavate).

In accordance with State Government requirements, this map shows extractive resource processing areas, separation areas, and extractive resources transport routes and buffers. This map also shows mining leases and mineral development licences in accordance with the Mineral Resources Act 1989.

Inclusion on this map does not necessarily mean there are associated requirements.

Refer to relevant zone code and development codes for requirements associated with this overlay map.

For further information regarding this overlay map, please refer to the Overlay information sheet on Council's planning scheme website (www.moretonbay.qld.gov.au/mbrplanningscheme) or contact council on 3205 0555.

The Sustainable Planning Act 2009 does not apply to development in the area authorised under the Mineral Resources Act 1989, mining lease and mineral development license area other than:

- (a) for administering IDAS for the Heritage Act, in relation to a Queensland heritage place under the Heritage Act; and
 - (b) some aspects of building work.
- Interested persons may obtain details of the mining lease or mineral development license from the chief executive of the State Government department in which the Mineral Resources Act is administered.

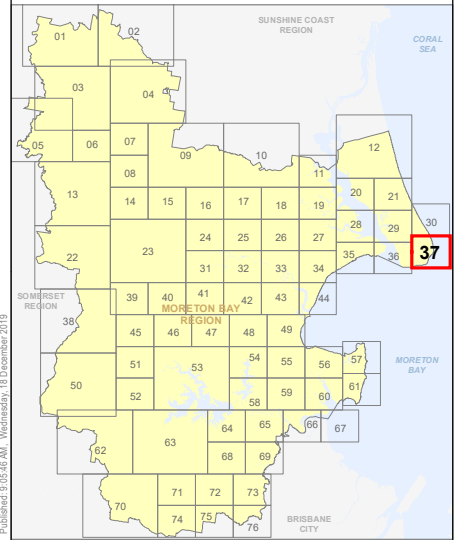
Effective 29 January 2020



SCALE (A3): 1:15,000
 DCDB Version: April 2016
 Projection: Map Grid of Australia, Zone 56
 Horizontal Datum: Geocentric Datum of Australia 1994

DISCLAIMER: Some of the information shown in this document has been provided to Council from external third parties. Council makes no representation and gives no warranty about the accuracy, reliability, completeness or suitability for any particular purpose of the information. Persons should not rely on the information shown in this document to make any decision with financial or legal implications and should instead rely on their own enquiries. To the full extent that it is able to do so in law, Council disclaims all liability (including liability in negligence) for all costs, losses and damages (including indirect and consequential costs, losses and damages) caused by or arising from anyone using or relying on the information shown in this document for any purpose whatsoever.
 © Copyright Moreton Bay Regional Council 2019

DCDB (Version April 2016) is reproduced with the permission of the State of Queensland



OM-37 ER
Overlay Map



Z:\Map Data\GIS\Map\Planning\Division\01 Planning Scheme\Amendments\01_Proposed\Tabled\Amendment\102_Post\Consultation and Site Approval\Version 201902_M02\Top\OM-ER\Extractive_Resources.mxd

PLANNING SCHEME
OVERLAY MAP - EXTRACTIVE RESOURCES

- Property boundaries
- Extractive resources transport route
- Transport route buffer
- Resource processing area
- Separation area
- Mining lease
- Mineral development licence

Please read the following notes about this map:

This overlay map only affects you if your property is identified in a separation area or transport route buffer, and you wish to develop (e.g. build or extend, change use, subdivide, clear native vegetation, fill or excavate).

In accordance with State Government requirements, this map shows extractive resource processing areas, separation areas, and extractive resources transport routes and buffers. This map also shows mining leases and mineral development licences in accordance with the Mineral Resources Act 1989.

Inclusion on this map does not necessarily mean there are associated requirements.

Refer to relevant zone code and development codes for requirements associated with this overlay map.

For further information regarding this overlay map, please refer to the Overlay information sheet on Council's planning scheme website (www.moretonbay.qld.gov.au/mbrplanningscheme) or contact council on 3205 0555.

The Sustainable Planning Act 2009 does not apply to development in the area authorised under the Mineral Resources Act 1989, mining lease and mineral development license area other than:

- (a) for administering IDAS for the Heritage Act, in relation to a Queensland heritage place under the Heritage Act; and
- (b) some aspects of building work.

Interested persons may obtain details of the mining lease or mineral development license from the chief executive of the State Government department in which the Mineral Resources Act is administered.

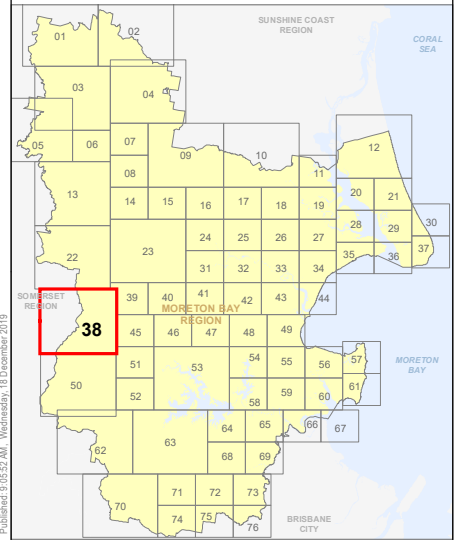
Effective 29 January 2020



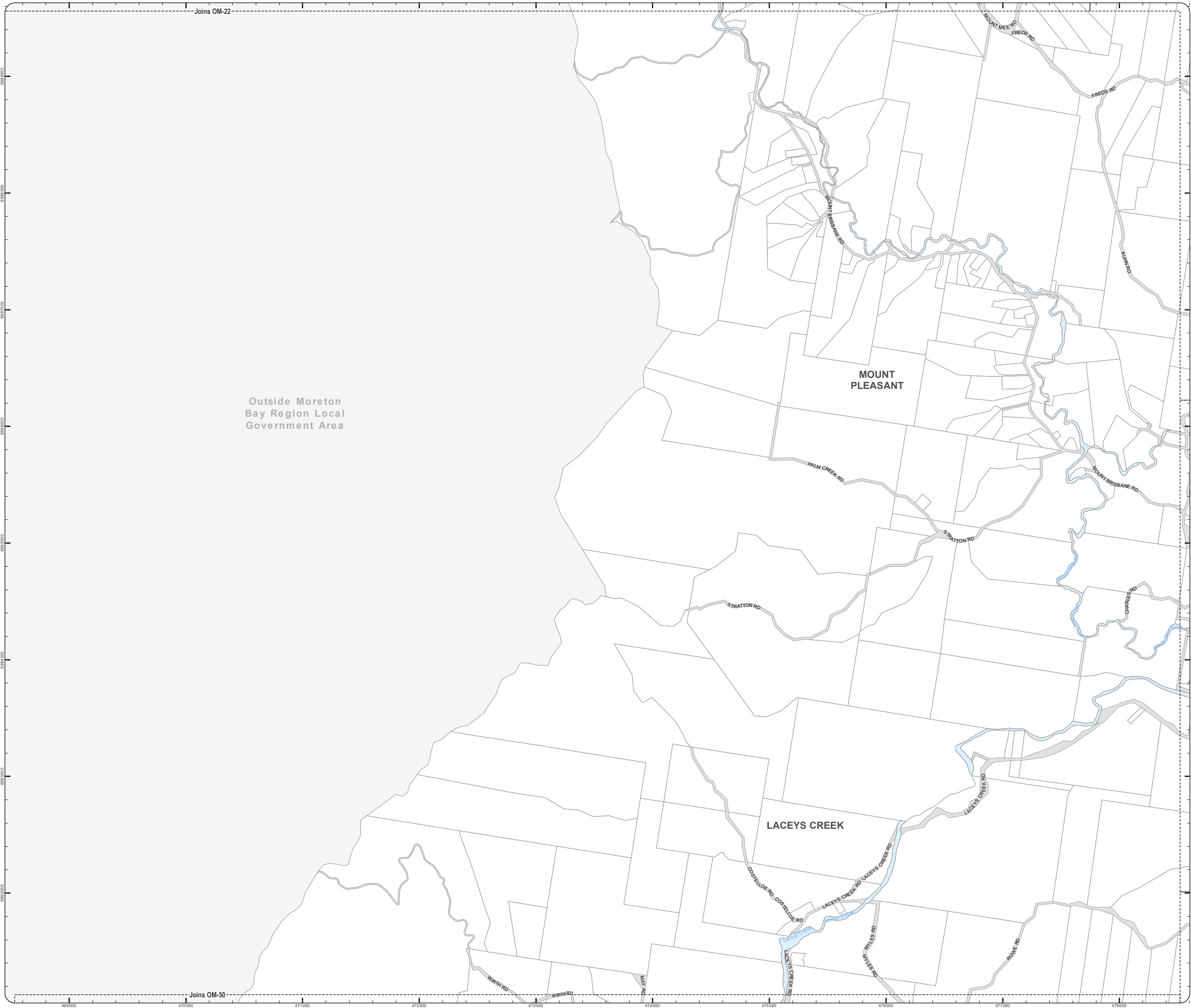
DCDB Version: April 2016
Projection: Map Grid of Australia, Zone 56
Horizontal Datum: Geocentric Datum of Australia 1994

DISCLAIMER: Some of the information shown in this document has been provided to Council from external third parties. Council makes no representation and gives no warranty about the accuracy, reliability, completeness or suitability for any particular purpose of the information. Persons should not rely on the information shown in this document to make any decision with financial or legal implications and should instead rely on their own enquiries. To the full extent that it is able to do so in law, Council disclaims all liability (including liability in negligence) for all costs, losses and damages (including indirect and consequential costs, losses and damages) caused by or arising from anyone using or relying on the information shown in this document for any purpose whatsoever. © Copyright Moreton Bay Regional Council 2019

DCDB (Version April 2016) is reproduced with the permission of the State of Queensland



**OM-38 ER
Overlay Map**



Outside Moreton Bay Region Local Government Area

Z:\Map Data\GIS\Map\Planning\Division\01 Planning Scheme\Amendments\01_Proposed\Tabored\Amendment\102_Post\Consultation and Site Approval\Version 201902_M02\OM-38 ER\Extractive_Resources.mxd

PLANNING SCHEME
OVERLAY MAP - EXTRACTIVE RESOURCES

- Property boundaries
- Extractive resources transport route
- Transport route buffer
- Resource processing area
- Separation area
- Mining lease
- Mineral development licence

Please read the following notes about this map:

This overlay map only affects you if your property is identified in a separation area or transport route buffer, and you wish to develop (e.g. build or extend, change use, subdivide, clear native vegetation, fill or excavate).

In accordance with State Government requirements, this map shows extractive resource processing areas, separation areas, and extractive resources transport routes and buffers. This map also shows mining leases and mineral development licences in accordance with the Mineral Resources Act 1989.

Inclusion on this map does not necessarily mean there are associated requirements.

Refer to relevant zone code and development codes for requirements associated with this overlay map.

For further information regarding this overlay map, please refer to the Overlay information sheet on Council's planning scheme website (www.moretonbay.qld.gov.au/mbrplanningscheme) or contact council on 3205 0555.

The Sustainable Planning Act 2009 does not apply to development in the area authorised under the Mineral Resources Act 1989, mining lease and mineral development license area other than:

- (a) for administering IDAS for the Heritage Act, in relation to a Queensland heritage place under the Heritage Act; and
 - (b) some aspects of building work.
- Interested persons may obtain details of the mining lease or mineral development license from the chief executive of the State Government department in which the Mineral Resources Act is administered.

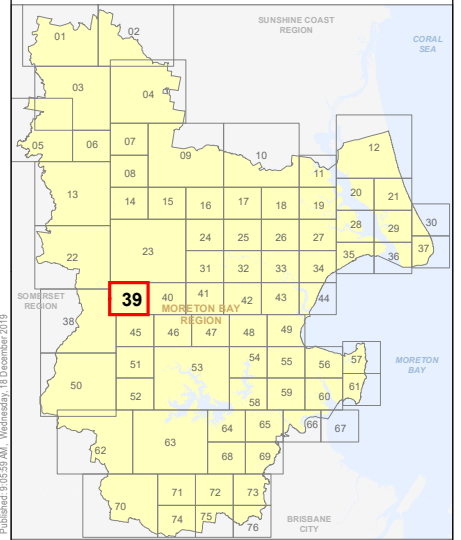
Effective 29 January 2020



DCDB Version: April 2016
Projection: Map Grid of Australia, Zone 56
Horizontal Datum: Geocentric Datum of Australia 1994

DISCLAIMER: Some of the information shown in this document has been provided to Council from external third parties. Council makes no representation and gives no warranty about the accuracy, reliability, completeness or suitability for any particular purpose of the information. Persons should not rely on the information shown in this document to make any decision with financial or legal implications and should instead rely on their own enquiries. To the full extent that it is able to do so in law, Council disclaims all liability (including liability in negligence) for all costs, losses and damages (including indirect and consequential costs, losses and damages) caused by or arising from anyone using or relying on the information shown in this document for any purpose whatsoever. © Copyright Moreton Bay Regional Council 2019

DCDB (Version April 2016) is reproduced with the permission of the State of Queensland



OM-39 ER
Overlay Map



PLANNING SCHEME
OVERLAY MAP - EXTRACTIVE RESOURCES

- Property boundaries
- Extractive resources transport route
- Transport route buffer
- Resource processing area
- Separation area
- Mining lease
- Mineral development licence

Please read the following notes about this map:

This overlay map only affects you if your property is identified in a separation area or transport route buffer, and you wish to develop (e.g. build or extend, change use, subdivide, clear native vegetation, fill or excavate).

In accordance with State Government requirements, this map shows extractive resource processing areas, separation areas, and extractive resources transport routes and buffers. This map also shows mining leases and mineral development licences in accordance with the Mineral Resources Act 1989.

Inclusion on this map does not necessarily mean there are associated requirements.

Refer to relevant zone code and development codes for requirements associated with this overlay map.

For further information regarding this overlay map, please refer to the Overlay information sheet on Council's planning scheme website (www.moretonbay.qld.gov.au/mbrplanningscheme) or contact council on 3205 0555.

The Sustainable Planning Act 2009 does not apply to development in the area authorised under the Mineral Resources Act 1989, mining lease and mineral development license area other than:

- (a) for administering IDAS for the Heritage Act, in relation to a Queensland heritage place under the Heritage Act; and
 - (b) some aspects of building work.
- Interested persons may obtain details of the mining lease or mineral development license from the chief executive of the State Government department in which the Mineral Resources Act is administered.

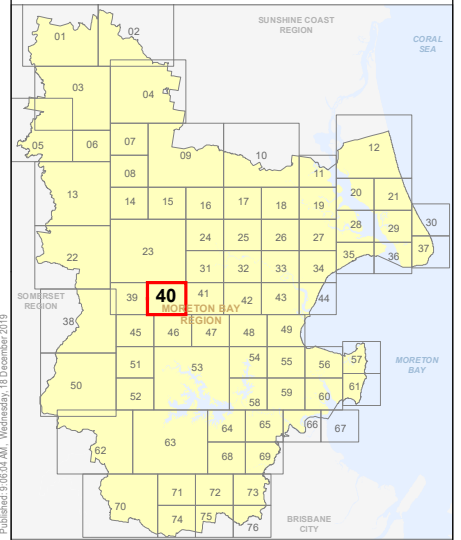
Effective 29 January 2020



DCDB Version: April 2016
Projection: Map Grid of Australia, Zone 56
Horizontal Datum: Geocentric Datum of Australia 1994

DISCLAIMER: Some of the information shown in this document has been provided to Council from external third parties. Council makes no representation and gives no warranty about the accuracy, reliability, completeness or suitability for any particular purpose of the information. Persons should not rely on the information shown in this document to make any decision with financial or legal implications and should instead rely on their own enquiries. To the full extent that it is able to do so in law, Council disclaims all liability (including liability in negligence) for all costs, losses and damages (including indirect and consequential costs, losses and damages) caused by or arising from anyone using or relying on the information shown in this document for any purpose whatsoever. © Copyright Moreton Bay Regional Council 2019

DCDB (Version April 2016) is reproduced with the permission of the State of Queensland



**OM-40 ER
Overlay Map**



PLANNING SCHEME
OVERLAY MAP - EXTRACTIVE RESOURCES

- Property boundaries
- Extractive resources transport route
- Transport route buffer
- Resource processing area
- Separation area
- Mining lease
- Mineral development licence

Please read the following notes about this map:

This overlay map only affects you if your property is identified in a separation area or transport route buffer, and you wish to develop (e.g. build or extend, change use, subdivide, clear native vegetation, fill or excavate).

In accordance with State Government requirements, this map shows extractive resource processing areas, separation areas, and extractive resources transport routes and buffers. This map also shows mining leases and mineral development licences in accordance with the Mineral Resources Act 1989.

Inclusion on this map does not necessarily mean there are associated requirements.

Refer to relevant zone code and development codes for requirements associated with this overlay map.

For further information regarding this overlay map, please refer to the Overlay information sheet on Council's planning scheme website (www.moretonbay.qld.gov.au/mbrplanningscheme) or contact council on 3205 0555.

The Sustainable Planning Act 2009 does not apply to development in the area authorised under the Mineral Resources Act 1989, mining lease and mineral development license area other than:

- (a) for administering IDAS for the Heritage Act, in relation to a Queensland heritage place under the Heritage Act; and
 - (b) some aspects of building work.
- Interested persons may obtain details of the mining lease or mineral development license from the chief executive of the State Government department in which the Mineral Resources Act is administered.

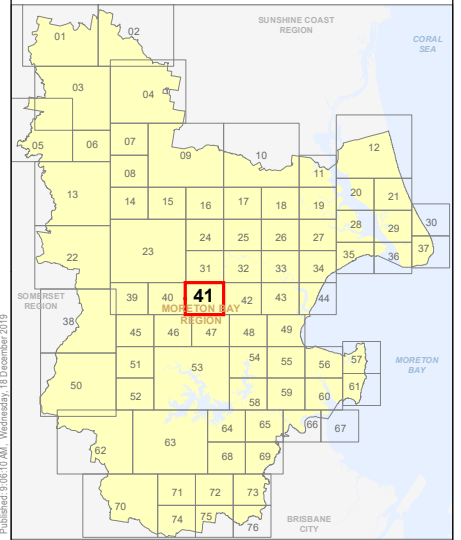
Effective 29 January 2020



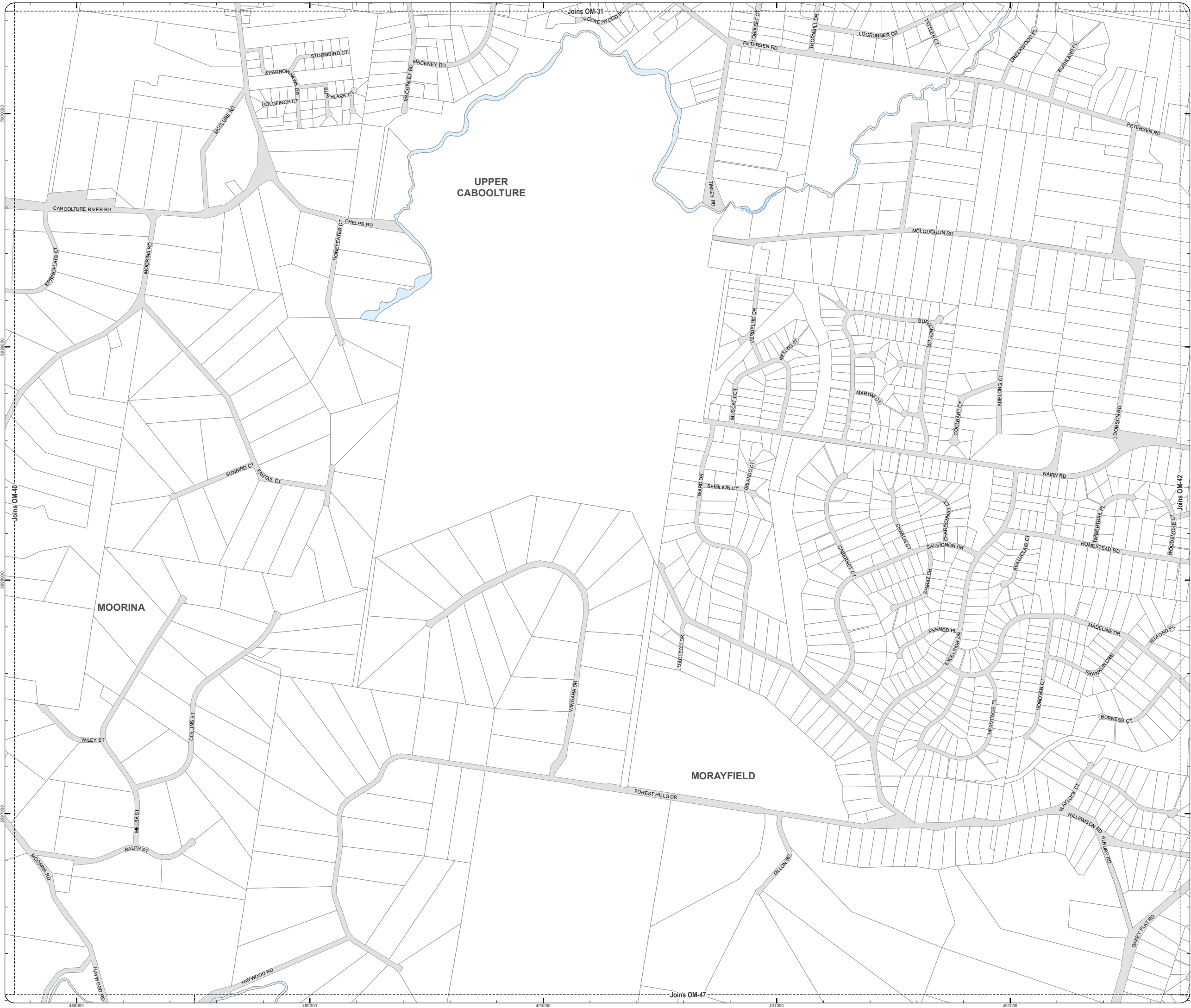
SCALE (A3): 1:15,000
DCDB Version: April 2016
Projection: Map Grid of Australia, Zone 56
Horizontal Datum: Geocentric Datum of Australia 1994

DISCLAIMER: Some of the information shown in this document has been provided to Council from external third parties. Council makes no representation and gives no warranty about the accuracy, reliability, completeness or suitability for any particular purpose of the information. Persons should not rely on the information shown in this document to make any decision with financial or legal implications and should instead rely on their own enquiries. To the full extent that it is able to do so in law, Council disclaims all liability (including liability in negligence) for all costs, losses and damages (including indirect and consequential costs, losses and damages) caused by or arising from anyone using or relying on the information shown in this document for any purpose whatsoever. © Copyright Moreton Bay Regional Council 2019

DCDB (Version April 2016) is reproduced with the permission of the State of Queensland










**OM-41 ER
Overlay Map**



Z:\Map Data\GIS\Map\Planning\Division\01_Plan\Proposed\Tender\Amendment\102_Post\Consultation and Site Approval\Version 201902_MORAYFIELD_Extractive_Resources.mxd

PLANNING SCHEME
OVERLAY MAP - EXTRACTIVE RESOURCES

-  Property boundaries
-  Extractive resources transport route
-  Transport route buffer
-  Resource processing area
-  Separation area
-  Mining lease
-  Mineral development licence

Please read the following notes about this map:

This overlay map only affects you if your property is identified in a separation area or transport route buffer, and you wish to develop (e.g. build or extend, change use, subdivide, clear native vegetation, fill or excavate).

In accordance with State Government requirements, this map shows extractive resource processing areas, separation areas, and extractive resources transport routes and buffers. This map also shows mining leases and mineral development licences in accordance with the Mineral Resources Act 1989.

Inclusion on this map does not necessarily mean there are associated requirements.

Refer to relevant zone code and development codes for requirements associated with this overlay map.

For further information regarding this overlay map, please refer to the Overlay information sheet on Council's planning scheme website (www.moretonbay.qld.gov.au/mbrplanningscheme) or contact council on 3205 0555.

The Sustainable Planning Act 2009 does not apply to development in the area authorised under the Mineral Resources Act 1989, mining lease and mineral development license area other than:

- (a) for administering IDAS for the Heritage Act, in relation to a Queensland heritage place under the Heritage Act; and
 - (b) some aspects of building work.
- Interested persons may obtain details of the mining lease or mineral development license from the chief executive of the State Government department in which the Mineral Resources Act is administered.

Effective 29 January 2020

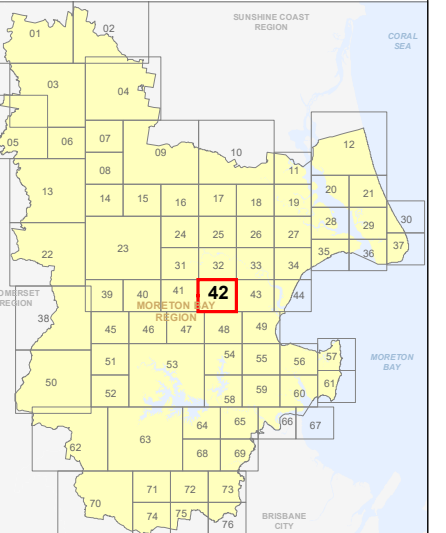


SCALE (A3): 1:15,000

DCDB Version: April 2016
Projection: Map Grid of Australia, Zone 56
Horizontal Datum: Geocentric Datum of Australia 1994

DISCLAIMER: Some of the information shown in this document has been provided to Council from external third parties. Council makes no representation and gives no warranty about the accuracy, reliability, completeness or suitability for any particular purpose of the information. Persons should not rely on the information shown in this document to make any decision with financial or legal implications and should rely on their own enquiries. To the full extent that it is able to do so in law, Council disclaims all liability (including liability in negligence) for all costs, losses and damages (including indirect and consequential costs, losses and damages) caused by or arising from anyone using or relying on the information shown in this document for any purpose whatsoever. © Copyright Moreton Bay Regional Council 2019








DCDB (Version April 2016) is reproduced with the permission of the State of Queensland



OM-42 ER
Overlay Map



PLANNING SCHEME
OVERLAY MAP - EXTRACTIVE RESOURCES

-  Property boundaries
-  Extractive resources transport route
-  Transport route buffer
-  Resource processing area
-  Separation area
-  Mining lease
-  Mineral development licence

Please read the following notes about this map:

This overlay map only affects you if your property is identified in a separation area or transport route buffer, and you wish to develop (e.g. build or extend, change use, subdivide, clear native vegetation, fill or excavate).

In accordance with State Government requirements, this map shows extractive resource processing areas, separation areas, and extractive resources transport routes and buffers. This map also shows mining leases and mineral development licences in accordance with the Mineral Resources Act 1989.

Inclusion on this map does not necessarily mean there are associated requirements.

Refer to relevant zone code and development codes for requirements associated with this overlay map.

For further information regarding this overlay map, please refer to the Overlay information sheet on Council's planning scheme website (www.moretonbay.qld.gov.au/mbrplanningscheme) or contact council on 3205 0555.

The Sustainable Planning Act 2009 does not apply to development in the area authorised under the Mineral Resources Act 1989, mining lease and mineral development license area other than:

- (a) for administering IDAS for the Heritage Act, in relation to a Queensland heritage place under the Heritage Act; and
 - (b) some aspects of building work.
- Interested persons may obtain details of the mining lease or mineral development license from the chief executive of the State Government department in which the Mineral Resources Act is administered.

Effective 29 January 2020

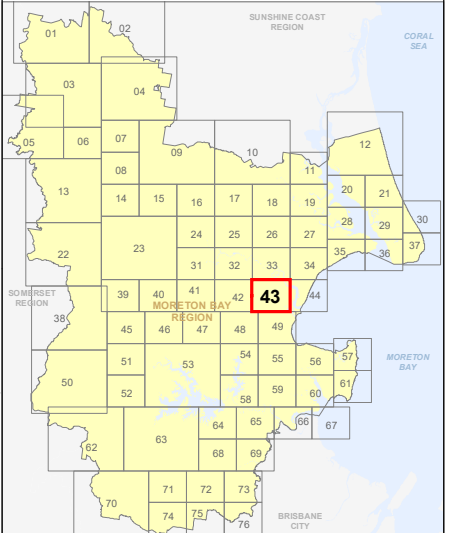


SCALE (A3): 1:15,000

DCDB Version: April 2016
Projection: Map Grid of Australia, Zone 56
Horizontal Datum: Geocentric Datum of Australia 1994

DISCLAIMER: Some of the information shown in this document has been provided to Council from external third parties. Council makes no representation and gives no warranty about the accuracy, reliability, completeness or suitability for any particular purpose of the information. Persons should not rely on the information shown in this document to make any decision with financial or legal implications and should instead rely on their own enquiries. To the full extent that it is able to do so in law, Council disclaims all liability (including liability in negligence) for all costs, losses and damages (including indirect and consequential costs, losses and damages) caused by or arising from anyone using or relying on the information shown in this document for any purpose whatsoever. © Copyright Moreton Bay Regional Council 2019

DCDB (Version April 2016) is reproduced with the permission of the State of Queensland



**OM-43 ER
Overlay Map**



PLANNING SCHEME
OVERLAY MAP - EXTRACTIVE RESOURCES

- Property boundaries
- Extractive resources transport route
- Transport route buffer
- Resource processing area
- Separation area
- Mining lease
- Mineral development licence

Please read the following notes about this map:

This overlay map only affects you if your property is identified in a separation area or transport route buffer, and you wish to develop (e.g. build or extend, change use, subdivide, clear native vegetation, fill or excavate).

In accordance with State Government requirements, this map shows extractive resource processing areas, separation areas, and extractive resources transport routes and buffers. This map also shows mining leases and mineral development licences in accordance with the Mineral Resources Act 1989.

Inclusion on this map does not necessarily mean there are associated requirements.

Refer to relevant zone code and development codes for requirements associated with this overlay map.

For further information regarding this overlay map, please refer to the Overlay information sheet on Council's planning scheme website (www.moretonbay.qld.gov.au/mbrplanningscheme) or contact council on 3205 0555.

The Sustainable Planning Act 2009 does not apply to development in the area authorised under the Mineral Resources Act 1989, mining lease and mineral development license area other than:

- (a) for administering IDAS for the Heritage Act, in relation to a Queensland heritage place under the Heritage Act; and
 - (b) some aspects of building work.
- Interested persons may obtain details of the mining lease or mineral development license from the chief executive of the State Government department in which the Mineral Resources Act is administered.

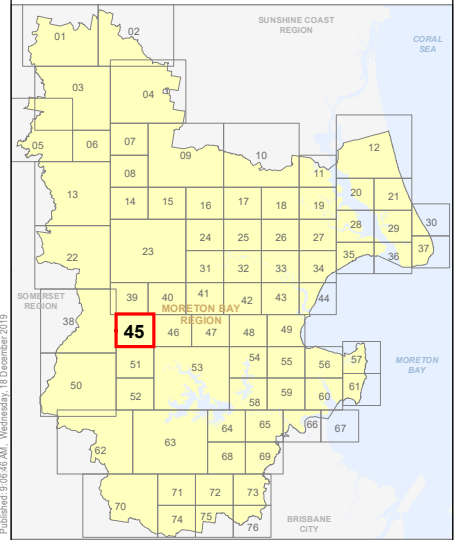
Effective 29 January 2020



DCDB Version: April 2016
Projection: Map Grid of Australia, Zone 56
Horizontal Datum: Geocentric Datum of Australia 1994

DISCLAIMER: Some of the information shown in this document has been provided to Council from external third parties. Council makes no representation and gives no warranty about the accuracy, reliability, completeness or suitability for any particular purpose of the information. Persons should not rely on the information shown in this document to make any decision with financial or legal implications and should instead rely on their own enquiries. To the full extent that it is able to do so in law, Council disclaims all liability (including liability in negligence) for all costs, losses and damages (including indirect and consequential costs, losses and damages) caused by or arising from anyone using or relying on the information shown in this document for any purpose whatsoever. © Copyright Moreton Bay Regional Council 2019








DCDB (Version April 2016) is reproduced with the permission of the State of Queensland



OM-45 ER
Overlay Map



PLANNING SCHEME
OVERLAY MAP - EXTRACTIVE RESOURCES

-  Property boundaries
-  Extractive resources transport route
-  Transport route buffer
-  Resource processing area
-  Separation area
-  Mining lease
-  Mineral development licence

Please read the following notes about this map:

This overlay map only affects you if your property is identified in a separation area or transport route buffer, and you wish to develop (e.g. build or extend, change use, subdivide, clear native vegetation, fill or excavate).

In accordance with State Government requirements, this map shows extractive resource processing areas, separation areas, and extractive resources transport routes and buffers. This map also shows mining leases and mineral development licences in accordance with the Mineral Resources Act 1989.

Inclusion on this map does not necessarily mean there are associated requirements.

Refer to relevant zone code and development codes for requirements associated with this overlay map.

For further information regarding this overlay map, please refer to the Overlay information sheet on Council's planning scheme website (www.moretonbay.qld.gov.au/mbrplanningscheme) or contact council on 3205 0555.

The Sustainable Planning Act 2009 does not apply to development in the area authorised under the Mineral Resources Act 1989, mining lease and mineral development license area other than:

- (a) for administering IDAS for the Heritage Act, in relation to a Queensland heritage place under the Heritage Act; and
 - (b) some aspects of building work.
- Interested persons may obtain details of the mining lease or mineral development license from the chief executive of the State Government department in which the Mineral Resources Act is administered.

Effective 29 January 2020

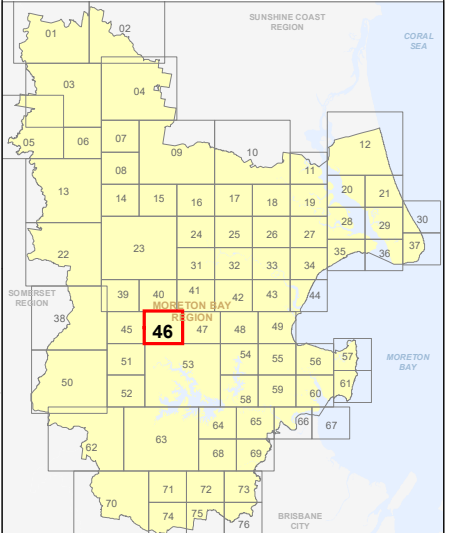
0 200 400 600 Metres

SCALE (A3): 1:15,000

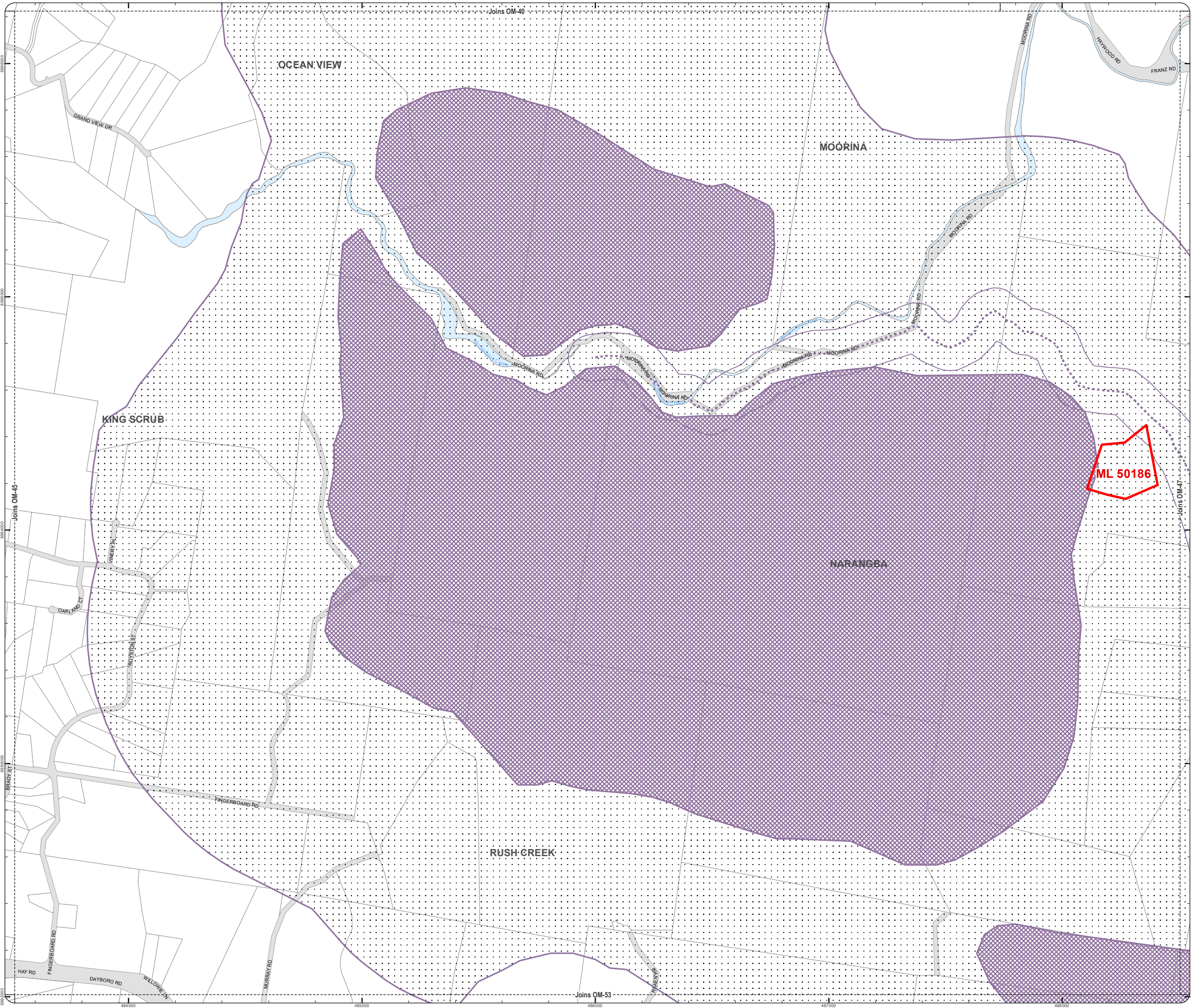
DCDB Version: April 2016
Projection: Map Grid of Australia, Zone 56
Horizontal Datum: Geocentric Datum of Australia 1994

DISCLAIMER: Some of the information shown in this document has been provided to Council from external third parties. Council makes no representation and gives no warranty about the accuracy, reliability, completeness or suitability for any particular purpose of the information. Persons should not rely on the information shown in this document to make any decision with financial or legal implications and should instead rely on their own enquiries. To the full extent that it is able to do so in law, Council disclaims all liability (including liability in negligence) for all costs, losses and damages (including indirect and consequential costs, losses and damages) caused by or arising from anyone using or relying on the information shown in this document for any purpose whatsoever. © Copyright Moreton Bay Regional Council 2019

DCDB (Version April 2016) is reproduced with the permission of the State of Queensland



OM-46 ER
Overlay Map



PLANNING SCHEME
OVERLAY MAP - EXTRACTIVE RESOURCES

- Property boundaries
- Extractive resources transport route
- Transport route buffer
- Resource processing area
- Separation area
- Mining lease
- Mineral development licence

Please read the following notes about this map:

This overlay map only affects you if your property is identified in a separation area or transport route buffer, and you wish to develop (e.g. build or extend, change use, subdivide, clear native vegetation, fill or excavate).

In accordance with State Government requirements, this map shows extractive resource processing areas, separation areas, and extractive resources transport routes and buffers. This map also shows mining leases and mineral development licences in accordance with the Mineral Resources Act 1989.

Inclusion on this map does not necessarily mean there are associated requirements.

Refer to relevant zone code and development codes for requirements associated with this overlay map.

For further information regarding this overlay map, please refer to the Overlay information sheet on Council's planning scheme website (www.moretonbay.qld.gov.au/mbrplanningscheme) or contact council on 3205 0555.

The Sustainable Planning Act 2009 does not apply to development in the area authorised under the Mineral Resources Act 1989, mining lease and mineral development license area other than:

- (a) for administering IDAS for the Heritage Act, in relation to a Queensland heritage place under the Heritage Act; and
 - (b) some aspects of building work.
- Interested persons may obtain details of the mining lease or mineral development license from the chief executive of the State Government department in which the Mineral Resources Act is administered.

Effective 29 January 2020

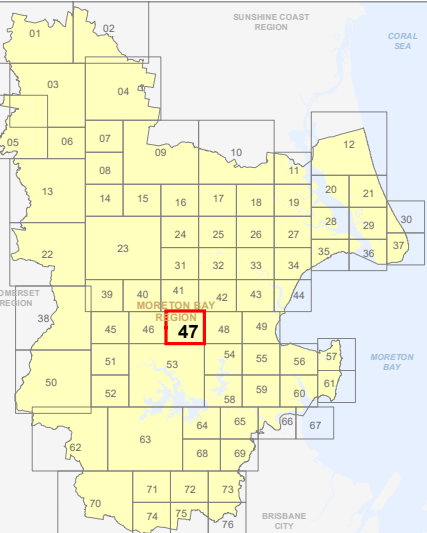


SCALE (A3): 1:15,000

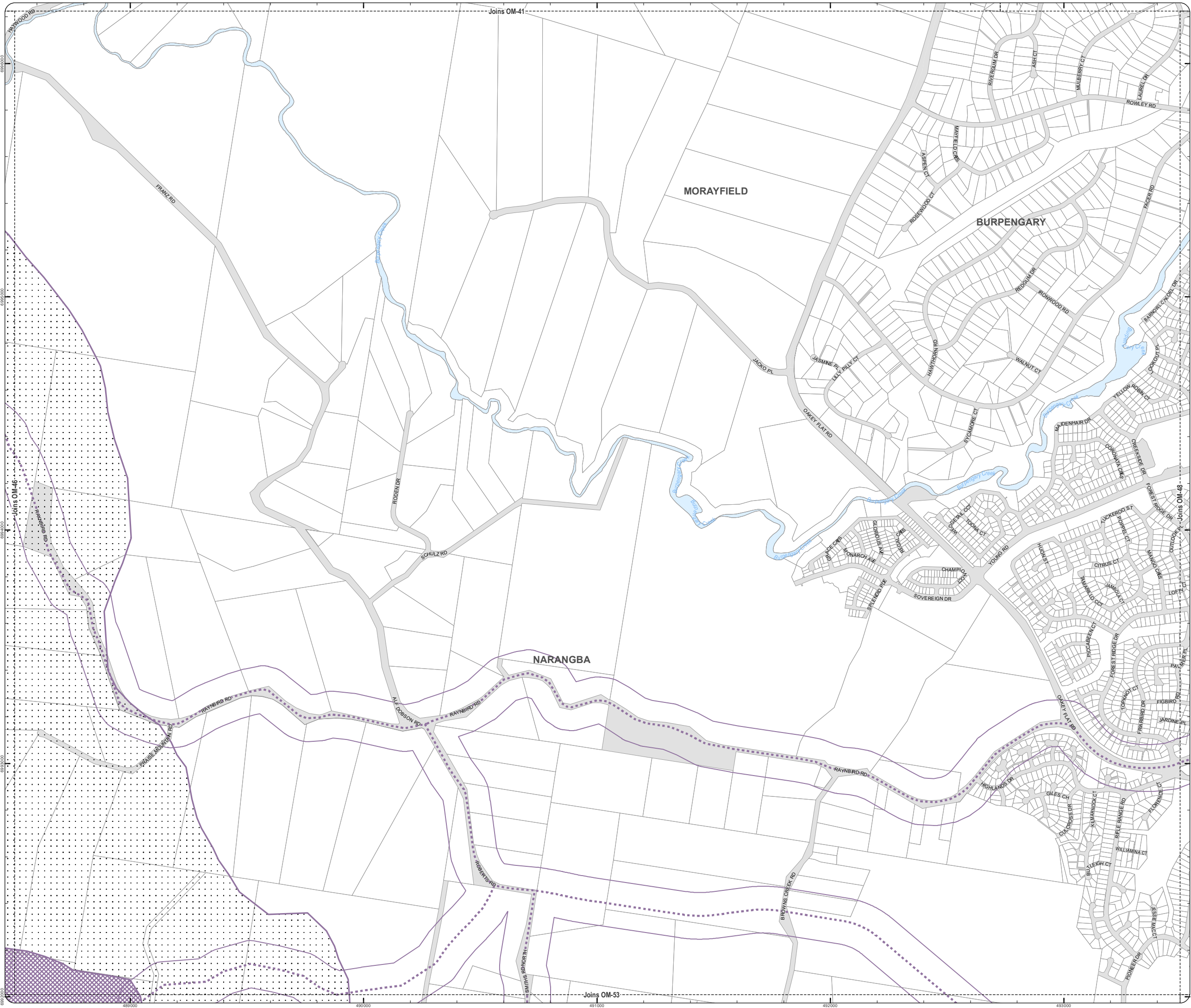
DCDB Version: April 2016
Projection: Map Grid of Australia, Zone 56
Horizontal Datum: Geocentric Datum of Australia 1994

DISCLAIMER: Some of the information shown in this document has been provided to Council from external third parties. Council makes no representation and gives no warranty about the accuracy, reliability, completeness or suitability for any particular purpose of the information. Persons should not rely on the information shown in this document to make any decision with financial or legal implications and should instead rely on their own enquiries. To the full extent that it is able to do so in law, Council disclaims all liability (including liability in negligence) for all costs, losses and damages (including indirect and consequential costs, losses and damages) caused by or arising from anyone using or relying on the information shown in this document for any purpose whatsoever. © Copyright Moreton Bay Regional Council 2019

DCDB (Version April 2016) is reproduced with the permission of the State of Queensland










**OM-47 ER
Overlay Map**



Z:\Map Data\GIS\Map Planning Division\01 Planning Scheme\Amendments\01_Proposed\Tabled\Amendment 102_Post Consultation and Site Approval Version 201902_MBR\OM-47_Extractive Resources.mxd

PLANNING SCHEME
OVERLAY MAP - EXTRACTIVE RESOURCES

-  Property boundaries
-  Extractive resources transport route
-  Transport route buffer
-  Resource processing area
-  Separation area
-  Mining lease
-  Mineral development licence

Please read the following notes about this map:

This overlay map only affects you if your property is identified in a separation area or transport route buffer, and you wish to develop (e.g. build or extend, change use, subdivide, clear native vegetation, fill or excavate).

In accordance with State Government requirements, this map shows extractive resource processing areas, separation areas, and extractive resources transport routes and buffers. This map also shows mining leases and mineral development licences in accordance with the Mineral Resources Act 1989.

Inclusion on this map does not necessarily mean there are associated requirements.

Refer to relevant zone code and development codes for requirements associated with this overlay map.

For further information regarding this overlay map, please refer to the Overlay information sheet on Council's planning scheme website (www.moretonbay.qld.gov.au/mbrplanningscheme) or contact council on 3205 0555.

The Sustainable Planning Act 2009 does not apply to development in the area authorised under the Mineral Resources Act 1989, mining lease and mineral development licence area other than:

- (a) for administering IDAS for the Heritage Act, in relation to a Queensland heritage place under the Heritage Act; and
 - (b) some aspects of building work.
- Interested persons may obtain details of the mining lease or mineral development licence from the chief executive of the State Government department in which the Mineral Resources Act is administered.

Effective 29 January 2020

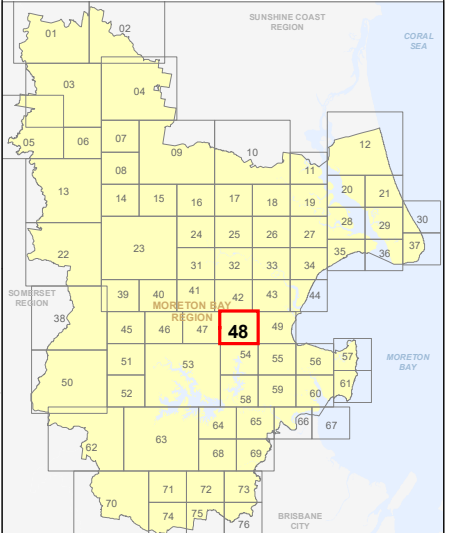
0 200 400 600 Metres

SCALE (A3): 1:15,000

DCDB Version: April 2016
Projection: Map Grid of Australia, Zone 56
Horizontal Datum: Geocentric Datum of Australia 1994

DISCLAIMER: Some of the information shown in this document has been provided to Council from external third parties. Council makes no representation and gives no warranty about the accuracy, reliability, completeness or suitability for any particular purpose of the information. Persons should not rely on the information shown in this document to make any decision with financial or legal implications and should instead rely on their own enquiries. To the full extent that it is able to do so in law, Council disclaims all liability (including liability in negligence) for all costs, losses and damages (including indirect and consequential costs, losses and damages) caused by or arising from anyone using or relying on the information shown in this document for any purpose whatsoever. © Copyright Moreton Bay Regional Council 2019








DCDB (Version April 2016) is reproduced with the permission of the State of Queensland



OM-48 ER
Overlay Map



PLANNING SCHEME
OVERLAY MAP - EXTRACTIVE RESOURCES

-  Property boundaries
-  Extractive resources transport route
-  Transport route buffer
-  Resource processing area
-  Separation area
-  Mining lease
-  Mineral development licence

Please read the following notes about this map:

This overlay map only affects you if your property is identified in a separation area or transport route buffer, and you wish to develop (e.g. build or extend, change use, subdivide, clear native vegetation, fill or excavate).

In accordance with State Government requirements, this map shows extractive resource processing areas, separation areas, and extractive resources transport routes and buffers. This map also shows mining leases and mineral development licences in accordance with the Mineral Resources Act 1989.

Inclusion on this map does not necessarily mean there are associated requirements.

Refer to relevant zone code and development codes for requirements associated with this overlay map.

For further information regarding this overlay map, please refer to the Overlay information sheet on Council's planning scheme website (www.moretonbay.qld.gov.au/mbrplanningscheme) or contact council on 3205 0555.

The Sustainable Planning Act 2009 does not apply to development in the area authorised under the Mineral Resources Act 1989, mining lease and mineral development license area other than:

- (a) for administering IDAS for the Heritage Act, in relation to a Queensland heritage place under the Heritage Act; and
 - (b) some aspects of building work.
- Interested persons may obtain details of the mining lease or mineral development license from the chief executive of the State Government department in which the Mineral Resources Act is administered.

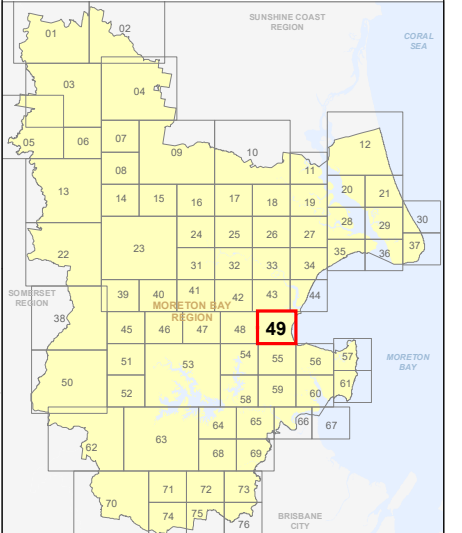
Effective 29 January 2020



DCDB Version: April 2016
Projection: Map Grid of Australia, Zone 56
Horizontal Datum: Geocentric Datum of Australia 1994

DISCLAIMER: Some of the information shown in this document has been provided to Council from external third parties. Council makes no representation and gives no warranty about the accuracy, reliability, completeness or suitability for any particular purpose of the information. Persons should not rely on the information shown in this document to make any decision with financial or legal implications and should instead rely on their own enquiries. To the full extent that it is able to do so in law, Council disclaims all liability (including liability in negligence) for all costs, losses and damages (including indirect and consequential costs, losses and damages) caused by or arising from anyone using or relying on the information shown in this document for any purpose whatsoever. © Copyright Moreton Bay Regional Council 2019








DCDB (Version April 2016) is reproduced with the permission of the State of Queensland



OM-49 ER
Overlay Map



PLANNING SCHEME
OVERLAY MAP - EXTRACTIVE RESOURCES

-  Property boundaries
-  Extractive resources transport route
-  Transport route buffer
-  Resource processing area
-  Separation area
-  Mining lease
-  Mineral development licence

Please read the following notes about this map:

This overlay map only affects you if your property is identified in a separation area or transport route buffer, and you wish to develop (e.g. build or extend, change use, subdivide, clear native vegetation, fill or excavate).

In accordance with State Government requirements, this map shows extractive resource processing areas, separation areas, and extractive resources transport routes and buffers. This map also shows mining leases and mineral development licences in accordance with the Mineral Resources Act 1989.

Inclusion on this map does not necessarily mean there are associated requirements.

Refer to relevant zone code and development codes for requirements associated with this overlay map.

For further information regarding this overlay map, please refer to the Overlay information sheet on Council's planning scheme website (www.moretonbay.qld.gov.au/mbrplanningscheme) or contact council on 3205 0555.

The Sustainable Planning Act 2009 does not apply to development in the area authorised under the Mineral Resources Act 1989, mining lease and mineral development license area other than:
(a) for administering IDAS for the Heritage Act, in relation to a Queensland heritage place under the Heritage Act; and
(b) some aspects of building work.
Interested persons may obtain details of the mining lease or mineral development license from the chief executive of the State Government department in which the Mineral Resources Act is administered.

Effective 29 January 2020

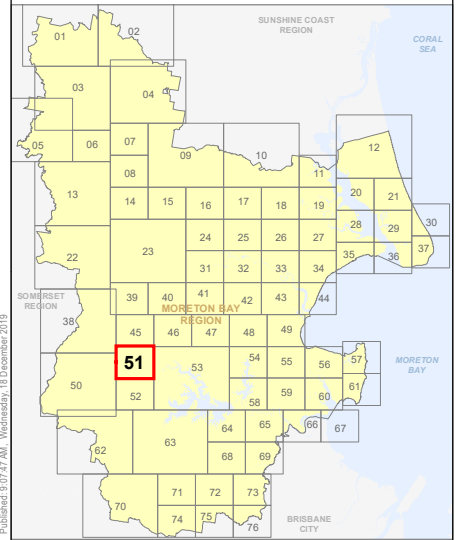


SCALE (A3): 1:15,000

DCDB Version: April 2016
Projection: Map Grid of Australia, Zone 56
Horizontal Datum: Geocentric Datum of Australia 1994

DISCLAIMER: Some of the information shown in this document has been provided to Council from external third parties. Council makes no representation and gives no warranty about the accuracy, reliability, completeness or suitability for any particular purpose of the information. Persons should not rely on the information shown in this document to make any decision with financial or legal implications and should instead rely on their own enquiries. To the full extent that it is able to do so in law, Council disclaims all liability (including liability in negligence) for all costs, losses and damages (including indirect and consequential costs, losses and damages) caused by or arising from anyone using or relying on the information shown in this document for any purpose whatsoever. © Copyright Moreton Bay Regional Council 2019

DCDB (Version April 2016) is reproduced with the permission of the State of Queensland



**OM-51 ER
Overlay Map**



Z:\Map Data\GIS\Map\Planning\Division\01 Planning Scheme\Amendments\01_Proposed\Tabled\Amendment\102_Post\Consultation and Site Approval\Version 201902_MBR\DCDB\Extractive_Resources.mxd

PLANNING SCHEME
OVERLAY MAP - EXTRACTIVE RESOURCES

- Property boundaries
- Extractive resources transport route
- Transport route buffer
- Resource processing area
- Separation area
- Mining lease
- Mineral development licence

Please read the following notes about this map:

This overlay map only affects you if your property is identified in a separation area or transport route buffer, and you wish to develop (e.g. build or extend, change use, subdivide, clear native vegetation, fill or excavate).

In accordance with **State Government** requirements, this map shows extractive resource processing areas, separation areas, and extractive resources transport routes and buffers. This map also shows mining leases and mineral development licences in accordance with the Mineral Resources Act 1989.

Inclusion on this map does not necessarily mean there are associated requirements.

Refer to relevant zone code and development codes for requirements associated with this overlay map.

For further information regarding this overlay map, please refer to the Overlay information sheet on Council's planning scheme website (www.moretonbay.qld.gov.au/mbrplanningscheme) or contact council on 3205 0555.

The Sustainable Planning Act 2009 does not apply to development in the area authorised under the Mineral Resources Act 1989, mining lease and mineral development license area other than:

- (a) for administering IDAS for the Heritage Act, in relation to a Queensland heritage place under the Heritage Act; and
 - (b) some aspects of building work.
- Interested persons may obtain details of the mining lease or mineral development license from the chief executive of the State Government department in which the Mineral Resources Act is administered.

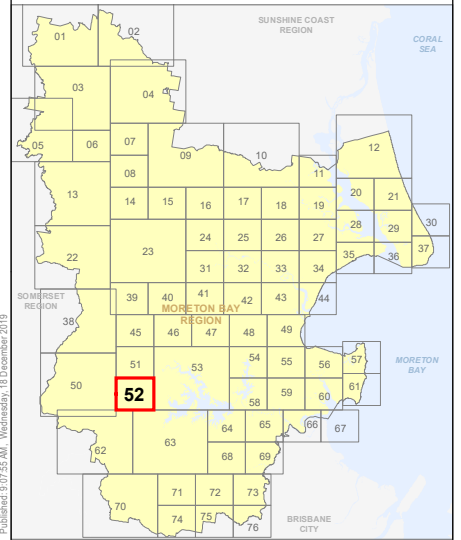
Effective 29 January 2020



DCDB Version: April 2016
Map Grid of Australia, Zone 56
Horizontal Datum: Geocentric Datum of Australia 1994

DISCLAIMER: Some of the information shown in this document has been provided to Council from external third parties. Council makes no representation and gives no warranty about the accuracy, reliability, completeness or suitability for any particular purpose of the information. Persons should not rely on the information shown in this document to make any decision with financial or legal implications and should instead rely on their own enquiries. To the full extent that it is able to do so in law, Council disclaims all liability (including liability in negligence) for all costs, losses and damages (including indirect and consequential costs, losses and damages) caused by or arising from anyone using or relying on the information shown in this document for any purpose whatsoever. © Copyright Moreton Bay Regional Council 2019

DCDB (Version April 2016) is reproduced with the permission of the State of Queensland










**OM-52 ER
Overlay Map**



Z:\Map Data\GIS\Map\Planning\Division\01 Planning Scheme\Amendments\01_Proposed\Tabred\Amendment\102_PostConsultation and Site Approval\Version 201902_Moreton Bay Regional Council Extractive Resources.mxd

PLANNING SCHEME
OVERLAY MAP - EXTRACTIVE RESOURCES

-  Property boundaries
-  Extractive resources transport route
-  Transport route buffer
-  Resource processing area
-  Separation area
-  Mining lease
-  Mineral development licence

Please read the following notes about this map:

This overlay map only affects you if your property is identified in a separation area or transport route buffer, and you wish to develop (e.g. build or extend, change use, subdivide, clear native vegetation, fill or excavate).

In accordance with State Government requirements, this map shows extractive resource processing areas, separation areas, and extractive resources transport routes and buffers. This map also shows mining leases and mineral development licences in accordance with the Mineral Resources Act 1989.

Inclusion on this map does not necessarily mean there are associated requirements.

Refer to relevant zone code and development codes for requirements associated with this overlay map.

For further information regarding this overlay map, please refer to the Overlay information sheet on Council's planning scheme website (www.moretonbay.qld.gov.au/mbrplanningscheme) or contact council on 3205 0555.

The Sustainable Planning Act 2009 does not apply to development in the area authorised under the Mineral Resources Act 1989, mining lease and mineral development license area other than:

- (a) for administering IDAS for the Heritage Act, in relation to a Queensland heritage place under the Heritage Act; and
 - (b) some aspects of building work.
- Interested persons may obtain details of the mining lease or mineral development license from the chief executive of the State Government department in which the Mineral Resources Act is administered.

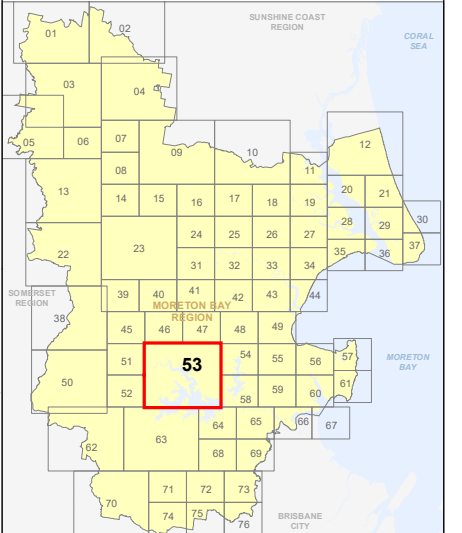
Effective 29 January 2020

0 400 800 1,200 Metres

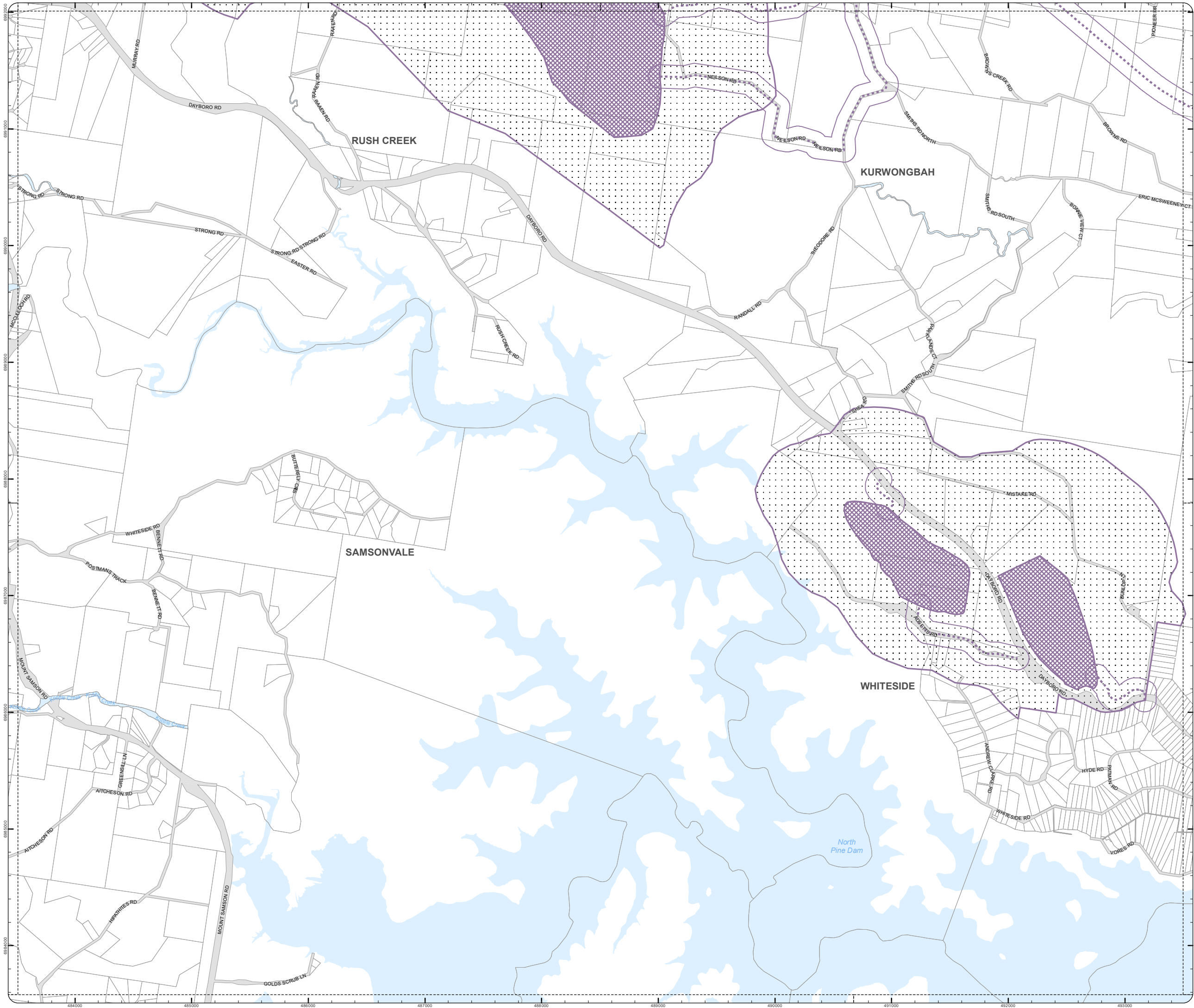
SCALE (A3): 1:30,000
DCDB Version: April 2016
Projection: Map Grid of Australia, Zone 56
Horizontal Datum: Geocentric Datum of Australia 1994

DISCLAIMER: Some of the information shown in this document has been provided to Council from external third parties. Council makes no representation and gives no warranty about the accuracy, reliability, completeness or suitability for any particular purpose of the information. Persons should not rely on the information shown in this document to make any decision with financial or legal implications and should instead rely on their own enquiries. To the full extent that it is able to do so in law, Council disclaims all liability (including liability in negligence) for all costs, losses and damages (including indirect and consequential costs, losses and damages) caused by or arising from anyone using or relying on the information shown in this document for any purpose whatsoever. © Copyright Moreton Bay Regional Council 2019

DCDB (Version April 2016) is reproduced with the permission of the State of Queensland










OM-53 ER
Overlay Map



Z:\Map Data\GIS\Map\Planning\Division\01 Planning Scheme\Amendments\01_Proposed\Tender\Amendment 1002_Post Consultation and Site Approval Version 201902_Moreton Bay Regional Council Extractive Resources.mxd

PLANNING SCHEME
OVERLAY MAP - EXTRACTIVE RESOURCES

-  Property boundaries
-  Extractive resources transport route
-  Transport route buffer
-  Resource processing area
-  Separation area
-  Mining lease
-  Mineral development licence

Please read the following notes about this map:

This overlay map only affects you if your property is identified in a separation area or transport route buffer, and you wish to develop (e.g. build or extend, change use, subdivide, clear native vegetation, fill or excavate).

In accordance with State Government requirements, this map shows extractive resource processing areas, separation areas, and extractive resources transport routes and buffers. This map also shows mining leases and mineral development licences in accordance with the Mineral Resources Act 1989.

Inclusion on this map does not necessarily mean there are associated requirements.

Refer to relevant zone code and development codes for requirements associated with this overlay map.

For further information regarding this overlay map, please refer to the Overlay information sheet on Council's planning scheme website (www.moretonbay.qld.gov.au/mbrplanningscheme) or contact council on 3205 0555.

The Sustainable Planning Act 2009 does not apply to development in the area authorised under the Mineral Resources Act 1989, mining lease and mineral development license area other than:

- (a) for administering IDAS for the Heritage Act, in relation to a Queensland heritage place under the Heritage Act; and
 - (b) some aspects of building work.
- Interested persons may obtain details of the mining lease or mineral development license from the chief executive of the State Government department in which the Mineral Resources Act is administered.

Effective 29 January 2020

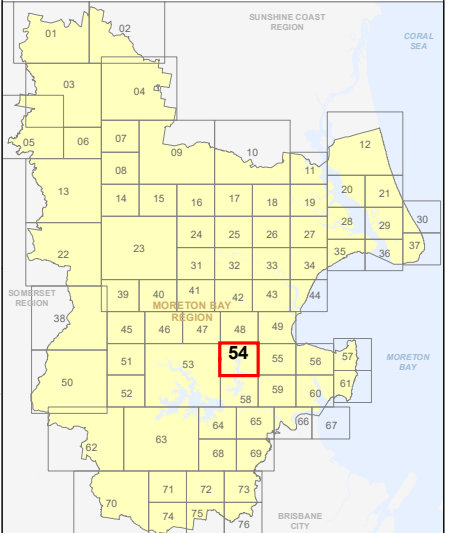


SCALE (A3): 1:15,000

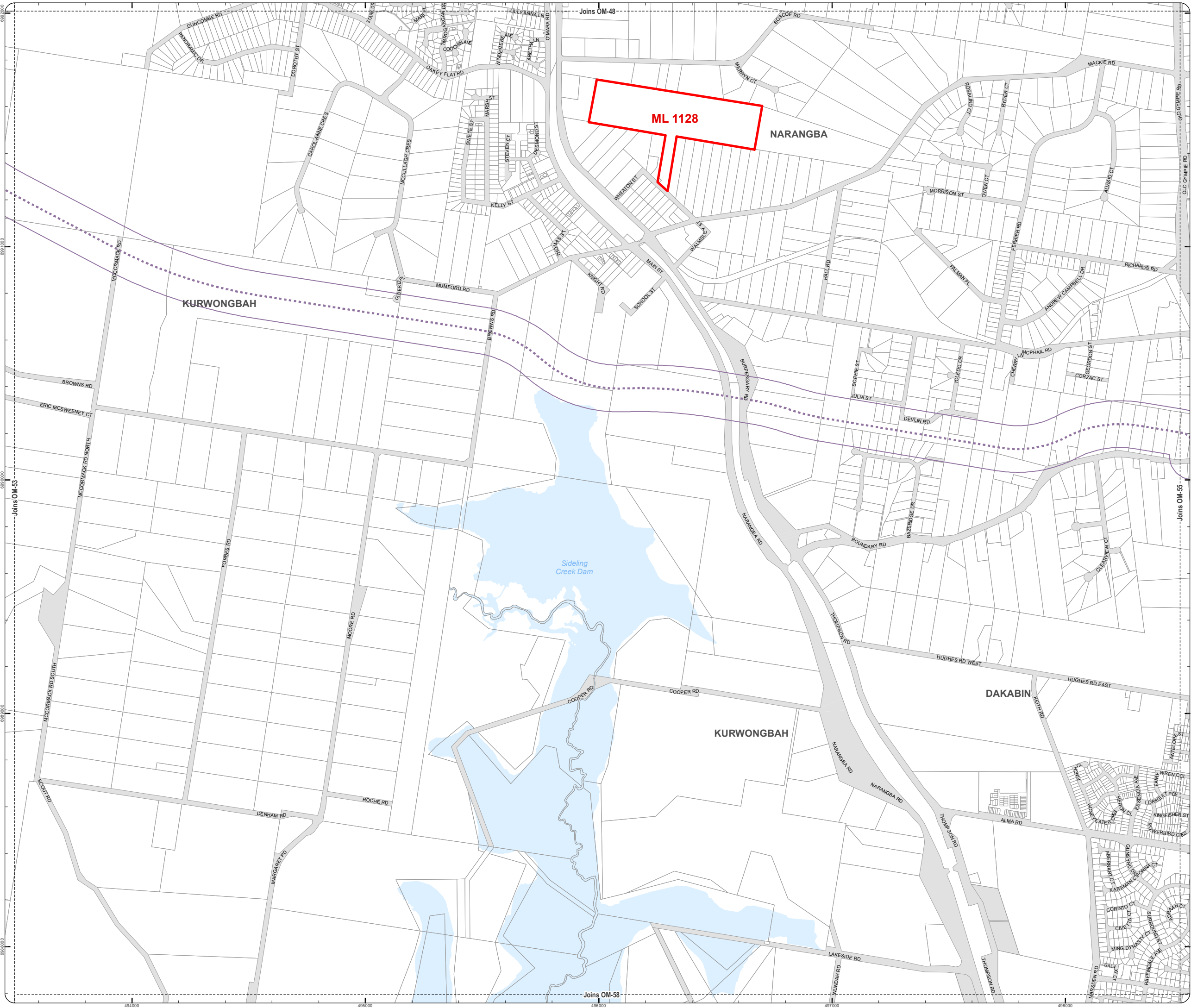
DCDB Version: April 2016
Projection: Map Grid of Australia, Zone 56
Horizontal Datum: Geocentric Datum of Australia 1994

DISCLAIMER: Some of the information shown in this document has been provided to Council from external third parties. Council makes no representation and gives no warranty about the accuracy, reliability, completeness or suitability for any particular purpose of the information. Persons should not rely on the information shown in this document to make any decision with financial or legal implications and should instead rely on their own enquiries. To the full extent that it is able to do so in law, Council disclaims all liability (including liability in negligence) for all costs, losses and damages (including indirect and consequential costs, losses and damages) caused by or arising from anyone using or relying on the information shown in this document for any purpose whatsoever. © Copyright Moreton Bay Regional Council 2019








DCDB (Version April 2016) is reproduced with the permission of the State of Queensland



OM-54 ER
Overlay Map



PLANNING SCHEME
OVERLAY MAP - EXTRACTIVE RESOURCES

-  Property boundaries
-  Extractive resources transport route
-  Transport route buffer
-  Resource processing area
-  Separation area
-  Mining lease
-  Mineral development licence

Please read the following notes about this map:

This overlay map only affects you if your property is identified in a separation area or transport route buffer, and you wish to develop (e.g. build or extend, change use, subdivide, clear native vegetation, fill or excavate).

In accordance with State Government requirements, this map shows extractive resource processing areas, separation areas, and extractive resources transport routes and buffers. This map also shows mining leases and mineral development licences in accordance with the Mineral Resources Act 1989.

Inclusion on this map does not necessarily mean there are associated requirements.

Refer to relevant zone code and development codes for requirements associated with this overlay map.

For further information regarding this overlay map, please refer to the Overlay information sheet on Council's planning scheme website (www.moretonbay.qld.gov.au/mbrplanningscheme) or contact council on 3205 0555.

The Sustainable Planning Act 2009 does not apply to development in the area authorised under the Mineral Resources Act 1989, mining lease and mineral development license area other than:

- (a) for administering IDAS for the Heritage Act, in relation to a Queensland heritage place under the Heritage Act; and
 - (b) some aspects of building work.
- Interested persons may obtain details of the mining lease or mineral development license from the chief executive of the State Government department in which the Mineral Resources Act is administered.

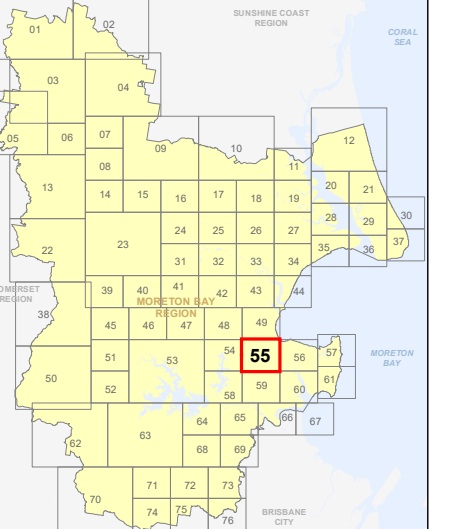
Effective 29 January 2020



DCDB Version: April 2016
Projection: Map Grid of Australia, Zone 56
Horizontal Datum: Geocentric Datum of Australia 1994

DISCLAIMER: Some of the information shown in this document has been provided to Council from external third parties. Council makes no representation and gives no warranty about the accuracy, reliability, completeness or suitability for any particular purpose of the information. Persons should not rely on the information shown in this document to make any decision with financial or legal implications and should instead rely on their own enquiries. To the full extent that it is able to do so in law, Council disclaims all liability (including liability in negligence) for all costs, losses and damages (including indirect and consequential costs, losses and damages) caused by or arising from anyone using or relying on the information shown in this document for any purpose whatsoever.
© Copyright Moreton Bay Regional Council 2019








DCDB (Version April 2016) is reproduced with the permission of the State of Queensland



OM-55 ER
Overlay Map



PLANNING SCHEME
OVERLAY MAP - EXTRACTIVE RESOURCES

-  Property boundaries
-  Extractive resources transport route
-  Transport route buffer
-  Resource processing area
-  Separation area
-  Mining lease
-  Mineral development licence

Please read the following notes about this map:

This overlay map only affects you if your property is identified in a separation area or transport route buffer, and you wish to develop (e.g. build or extend, change use, subdivide, clear native vegetation, fill or excavate).

In accordance with State Government requirements, this map shows extractive resource processing areas, separation areas, and extractive resources transport routes and buffers. This map also shows mining leases and mineral development licences in accordance with the Mineral Resources Act 1989.

Inclusion on this map does not necessarily mean there are associated requirements.

Refer to relevant zone code and development codes for requirements associated with this overlay map.

For further information regarding this overlay map, please refer to the Overlay information sheet on Council's planning scheme website (www.moretonbay.qld.gov.au/mbrplanningscheme) or contact council on 3205 0555.

The Sustainable Planning Act 2009 does not apply to development in the area authorised under the Mineral Resources Act 1989, mining lease and mineral development license area other than:

- (a) for administering IDAS for the Heritage Act, in relation to a Queensland heritage place under the Heritage Act; and
 - (b) some aspects of building work.
- Interested persons may obtain details of the mining lease or mineral development license from the chief executive of the State Government department in which the Mineral Resources Act is administered.

Effective 29 January 2020

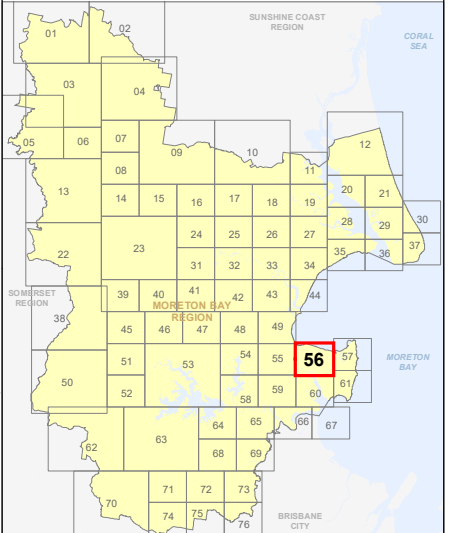
0 200 400 600 Metres

SCALE (A3): 1:15,000

DCDB Version: April 2016
Projection: Map Grid of Australia, Zone 56
Horizontal Datum: Geocentric Datum of Australia 1994

DISCLAIMER: Some of the information shown in this document has been provided to Council from external third parties. Council makes no representation and gives no warranty about the accuracy, reliability, completeness or suitability for any particular purpose of the information. Persons should not rely on the information shown in this document to make any decision with financial or legal implications and should instead rely on their own enquiries. To the full extent that it is able to do so in law, Council disclaims all liability (including liability in negligence) for all costs, losses and damages (including indirect and consequential costs, losses and damages) caused by or arising from anyone using or relying on the information shown in this document for any purpose whatsoever. © Copyright Moreton Bay Regional Council 2019








DCDB (Version April 2016) is reproduced with the permission of the State of Queensland



OM-56 ER
Overlay Map



PLANNING SCHEME
OVERLAY MAP - EXTRACTIVE RESOURCES

-  Property boundaries
-  Extractive resources transport route
-  Transport route buffer
-  Resource processing area
-  Separation area
-  Mining lease
-  Mineral development licence

Please read the following notes about this map:

This overlay map only affects you if your property is identified in a separation area or transport route buffer, and you wish to develop (e.g. build or extend, change use, subdivide, clear native vegetation, fill or excavate).

In accordance with State Government requirements, this map shows extractive resource processing areas, separation areas, and extractive resources transport routes and buffers. This map also shows mining leases and mineral development licences in accordance with the Mineral Resources Act 1989.

Inclusion on this map does not necessarily mean there are associated requirements.

Refer to relevant zone code and development codes for requirements associated with this overlay map.

For further information regarding this overlay map, please refer to the Overlay information sheet on Council's planning scheme website (www.moretonbay.qld.gov.au/mbrplanningscheme) or contact council on 3205 0555.

The Sustainable Planning Act 2009 does not apply to development in the area authorised under the Mineral Resources Act 1989, mining lease and mineral development license area other than:

- (a) for administering IDAS for the Heritage Act, in relation to a Queensland heritage place under the Heritage Act; and
 - (b) some aspects of building work.
- Interested persons may obtain details of the mining lease or mineral development license from the chief executive of the State Government department in which the Mineral Resources Act is administered.

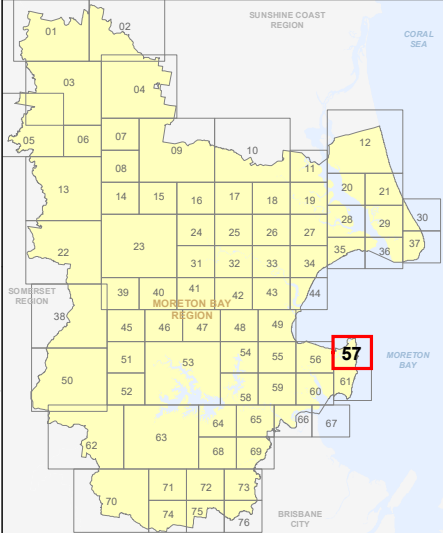
Effective 29 January 2020



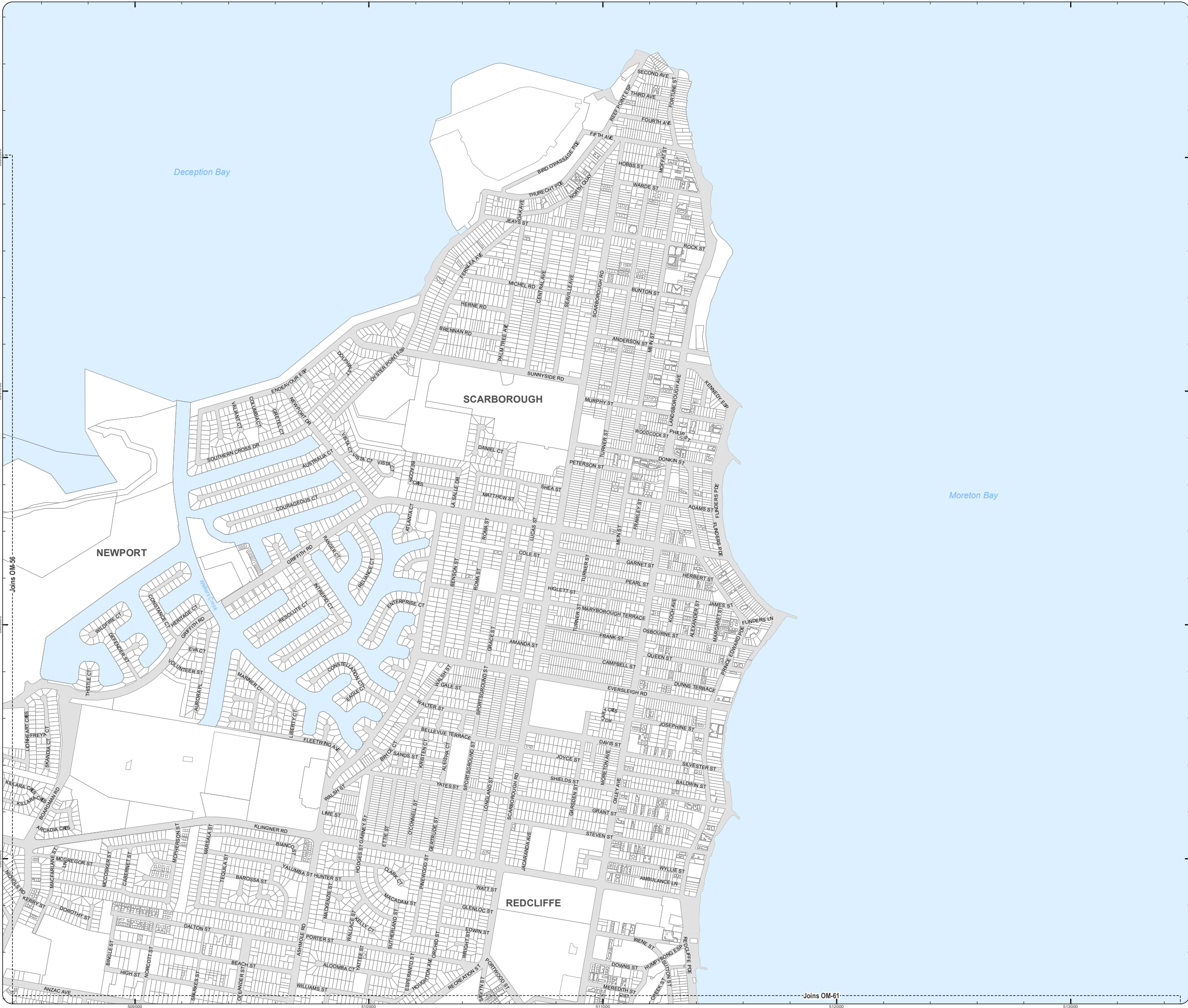
DCDB Version: April 2016
Projection: Map Grid of Australia, Zone 56
Horizontal Datum: Geocentric Datum of Australia 1994

DISCLAIMER: Some of the information shown in this document has been provided to Council from external third parties. Council makes no representation and gives no warranty about the accuracy, reliability, completeness or suitability for any particular purpose of the information. Persons should not rely on the information shown in this document to make any decision with financial or legal implications and should instead rely on their own enquiries. To the full extent that it is able to do so in law, Council disclaims all liability (including liability in negligence) for all costs, losses and damages (including indirect and consequential costs, losses and damages) caused by or arising from anyone using or relying on the information shown in this document for any purpose whatsoever. © Copyright Moreton Bay Regional Council 2019



DCDB (Version April 2016) is reproduced with the permission of the State of Queensland









OM-57 ER
Overlay Map



PLANNING SCHEME
OVERLAY MAP - EXTRACTIVE RESOURCES

-  Property boundaries
-  Priority Development Area

-  Extractive resources transport route
-  Transport route buffer
-  Resource processing area
-  Separation area

-  Mining lease
-  Mineral development licence

Please read the following notes about this map:

This overlay map only affects you if your property is identified in a separation area or transport route buffer, and you wish to develop (e.g. build or extend, change use, subdivide, clear native vegetation, fill or excavate).

In accordance with State Government requirements, this map shows extractive resource processing areas, separation areas, and extractive resources transport routes and buffers. This map also shows mining leases and mineral development licences in accordance with the Mineral Resources Act 1989.

Inclusion on this map does not necessarily mean there are associated requirements.

Refer to relevant zone code and development codes for requirements associated with this overlay map.

For further information regarding this overlay map, please refer to the Overlay information sheet on Council's planning scheme website (www.moretonbay.qld.gov.au/mbrplanningscheme) or contact council on 3205 0555.

The Sustainable Planning Act 2009 does not apply to development in the area authorised under the Mineral Resources Act 1989, mining lease and mineral development license area other than:

- (a) for administering IDAS for the Heritage Act, in relation to a Queensland heritage place under the Heritage Act; and
 - (b) some aspects of building work.
- Interested persons may obtain details of the mining lease or mineral development license from the chief executive of the State Government department in which the Mineral Resources Act is administered.

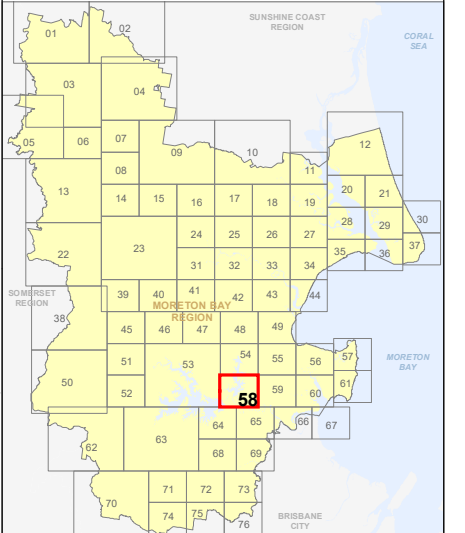
Effective 29 January 2020



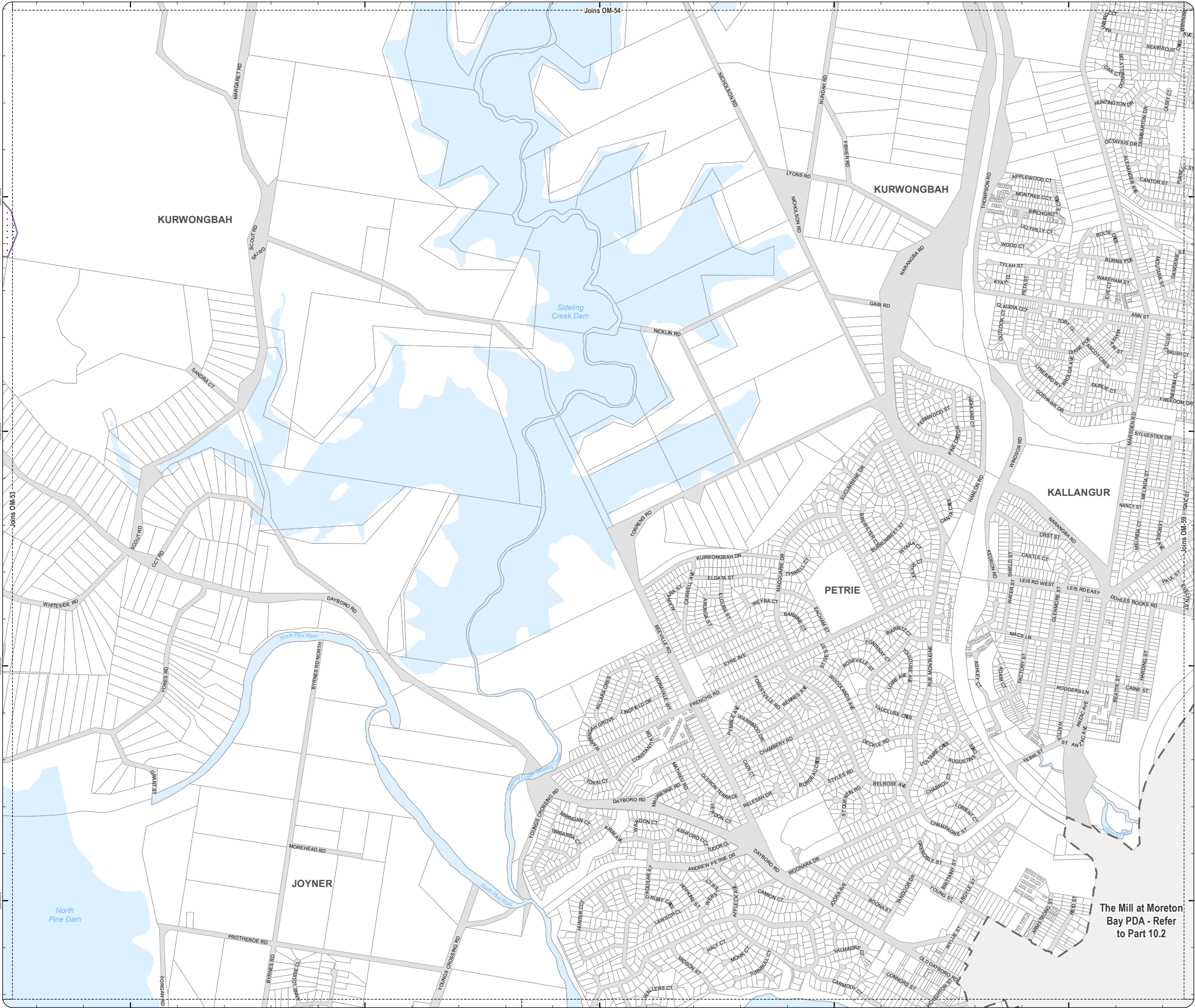
DCDB Version: April 2016
Projection: Map Grid of Australia, Zone 56
Horizontal Datum: Geocentric Datum of Australia 1994

DISCLAIMER: Some of the information shown in this document has been provided to Council from external third parties. Council makes no representation and gives no warranty about the accuracy, reliability, completeness or suitability for any particular purpose of the information. Persons should not rely on the information shown in this document to make any decision with financial or legal implications and should instead rely on their own enquiries. To the full extent that it is able to do so in law, Council disclaims all liability (including liability in negligence) for all costs, losses and damages (including indirect and consequential costs, losses and damages) caused by or arising from anyone using or relying on the information shown in this document for any purpose whatsoever. © Copyright Moreton Bay Regional Council 2019

DCDB (Version April 2016) is reproduced with the permission of the State of Queensland









OM-58 ER
Overlay Map





The Mill at Moreton Bay PDA - Refer to Part 10.2

PLANNING SCHEME
OVERLAY MAP - EXTRACTIVE RESOURCES

-  Property boundaries
-  Priority Development Area

-  Extractive resources transport route
-  Transport route buffer
-  Resource processing area
-  Separation area

-  Mining lease
-  Mineral development licence

Please read the following notes about this map:

This overlay map only affects you if your property is identified in a separation area or transport route buffer, and you wish to develop (e.g. build or extend, change use, subdivide, clear native vegetation, fill or excavate).

In accordance with State Government requirements, this map shows extractive resource processing areas, separation areas, and extractive resources transport routes and buffers. This map also shows mining leases and mineral development licences in accordance with the Mineral Resources Act 1989.

Inclusion on this map does not necessarily mean there are associated requirements.

Refer to relevant zone code and development codes for requirements associated with this overlay map.

For further information regarding this overlay map, please refer to the overlay information sheet on Council's planning scheme website (www.moretonbay.qld.gov.au/mbrplanningscheme) or contact council on 3205 0555.

The Sustainable Planning Act 2009 does not apply to development in the area authorised under the Mineral Resources Act 1989, mining lease and mineral development license area other than:
(a) for administering IDAS for the Heritage Act, in relation to a Queensland heritage place under the Heritage Act; and
(b) some aspects of building work.
Interested persons may obtain details of the mining lease or mineral development license from the chief executive of the State Government department in which the Mineral Resources Act is administered.

Effective 29 January 2020

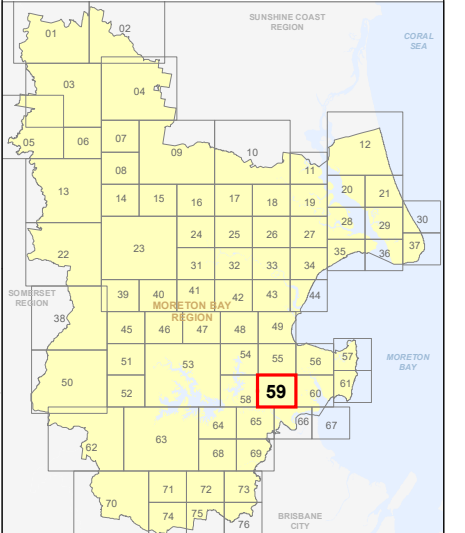


SCALE (A3): 1:15,000

DCDB Version: April 2016
Projection: Map Grid of Australia, Zone 56
Horizontal Datum: Geocentric Datum of Australia 1994

DISCLAIMER: Some of the information shown in this document has been provided to Council from external third parties. Council makes no representation and gives no warranty about the accuracy, reliability, completeness or suitability for any particular purpose of the information. Persons should not rely on the information shown in this document to make any decision with financial or legal implications and should instead rely on their own enquiries. To the full extent that it is able to do so in law, Council disclaims all liability (including liability in negligence) for all costs, losses and damages (including indirect and consequential costs, losses and damages) caused by or arising from anyone using or relying on the information shown in this document for any purpose whatsoever. © Copyright Moreton Bay Regional Council 2019

DCDB (Version April 2016) is reproduced with the permission of the State of Queensland










OM-59 ER
Overlay Map



The Mill at Moreton Bay PDA - Refer to Part 10.2

PLANNING SCHEME
OVERLAY MAP - EXTRACTIVE RESOURCES

-  Property boundaries
-  Extractive resources transport route
-  Transport route buffer
-  Resource processing area
-  Separation area
-  Mining lease
-  Mineral development licence

Please read the following notes about this map:

This overlay map only affects you if your property is identified in a separation area or transport route buffer, and you wish to develop (e.g. build or extend, change use, subdivide, clear native vegetation, fill or excavate).

In accordance with State Government requirements, this map shows extractive resource processing areas, separation areas, and extractive resources transport routes and buffers. This map also shows mining leases and mineral development licences in accordance with the Mineral Resources Act 1989.

Inclusion on this map does not necessarily mean there are associated requirements.

Refer to relevant zone code and development codes for requirements associated with this overlay map.

For further information regarding this overlay map, please refer to the Overlay information sheet on Council's planning scheme website (www.moretonbay.qld.gov.au/mbrplanningscheme) or contact council on 3205 0555.

The Sustainable Planning Act 2009 does not apply to development in the area authorised under the Mineral Resources Act 1989, mining lease and mineral development license area other than:

- (a) for administering IDAS for the Heritage Act, in relation to a Queensland heritage place under the Heritage Act; and
 - (b) some aspects of building work.
- Interested persons may obtain details of the mining lease or mineral development license from the chief executive of the State Government department in which the Mineral Resources Act is administered.

Effective 29 January 2020

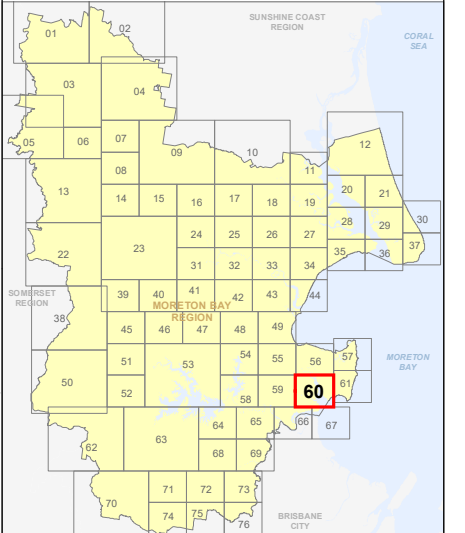


SCALE (A3): 1:15,000

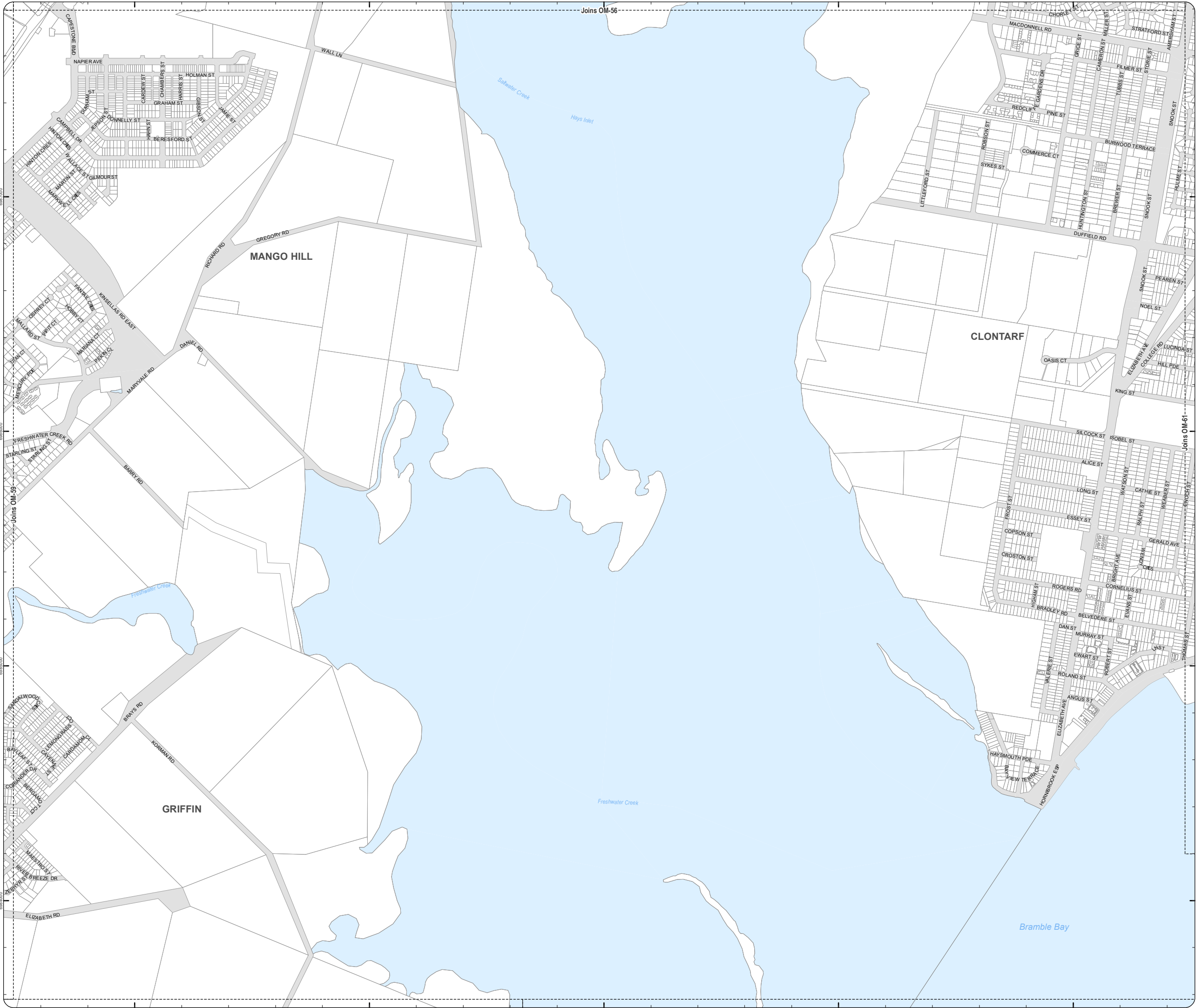
DCDB Version: April 2016
Projection: Map Grid of Australia, Zone 56
Horizontal Datum: Geocentric Datum of Australia 1994

DISCLAIMER: Some of the information shown in this document has been provided to Council from external third parties. Council makes no representation and gives no warranty about the accuracy, reliability, completeness or suitability for any particular purpose of the information. Persons should not rely on the information shown in this document to make any decision with financial or legal implications and should instead rely on their own enquiries. To the full extent that it is able to do so in law, Council disclaims all liability (including liability in negligence) for all costs, losses and damages (including indirect and consequential costs, losses and damages) caused by or arising from anyone using or relying on the information shown in this document for any purpose whatsoever. © Copyright Moreton Bay Regional Council 2019








DCDB (Version April 2016) is reproduced with the permission of the State of Queensland



**OM-60 ER
Overlay Map**



PLANNING SCHEME
OVERLAY MAP - EXTRACTIVE RESOURCES

-  Property boundaries
-  Extractive resources transport route
-  Transport route buffer
-  Resource processing area
-  Separation area
-  Mining lease
-  Mineral development licence

Please read the following notes about this map:

This overlay map only affects you if your property is identified in a separation area or transport route buffer, and you wish to develop (e.g. build or extend, change use, subdivide, clear native vegetation, fill or excavate).

In accordance with State Government requirements, this map shows extractive resource processing areas, separation areas, and extractive resources transport routes and buffers. This map also shows mining leases and mineral development licences in accordance with the Mineral Resources Act 1989.

Inclusion on this map does not necessarily mean there are associated requirements.

Refer to relevant zone code and development codes for requirements associated with this overlay map.

For further information regarding this overlay map, please refer to the Overlay information sheet on Council's planning scheme website (www.moretonbay.qld.gov.au/mbrplanningscheme) or contact council on 3205 0555.

The Sustainable Planning Act 2009 does not apply to development in the area authorised under the Mineral Resources Act 1989, mining lease and mineral development license area other than:

- (a) for administering IDAS for the Heritage Act, in relation to a Queensland heritage place under the Heritage Act; and
 - (b) some aspects of building work.
- Interested persons may obtain details of the mining lease or mineral development license from the chief executive of the State Government department in which the Mineral Resources Act is administered.

Effective 29 January 2020

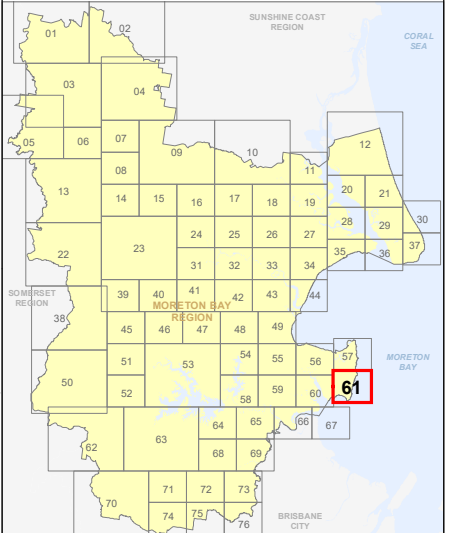
0 200 400 600 Metres

SCALE (A3): 1:15,000

DCDB Version: April 2016
Projection: Map Grid of Australia, Zone 56
Horizontal Datum: Geocentric Datum of Australia 1994

DISCLAIMER: Some of the information shown in this document has been provided to Council from external third parties. Council makes no representation and gives no warranty about the accuracy, reliability, completeness or suitability for any particular purpose of the information. Persons should not rely on the information shown in this document to make any decision with financial or legal implications and should instead rely on their own enquiries. To the full extent that it is able to do so in law, Council disclaims all liability (including liability in negligence) for all costs, losses and damages (including indirect and consequential costs, losses and damages) caused by or arising from anyone using or relying on the information shown in this document for any purpose whatsoever. © Copyright Moreton Bay Regional Council 2019

DCDB (Version April 2016) is reproduced with the permission of the State of Queensland



OM-61 ER
Overlay Map



PLANNING SCHEME
OVERLAY MAP - EXTRACTIVE RESOURCES

- Property boundaries
- Extractive resources transport route
- Transport route buffer
- Resource processing area
- Separation area
- Mining lease
- Mineral development licence

Please read the following notes about this map:

This overlay map only affects you if your property is identified in a separation area or transport route buffer, and you wish to develop (e.g. build or extend, change use, subdivide, clear native vegetation, fill or excavate).

In accordance with State Government requirements, this map shows extractive resource processing areas, separation areas, and extractive resources transport routes and buffers. This map also shows mining leases and mineral development licences in accordance with the Mineral Resources Act 1989.

Inclusion on this map does not necessarily mean there are associated requirements.

Refer to relevant zone code and development codes for requirements associated with this overlay map.

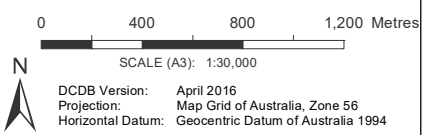
For further information regarding this overlay map, please refer to the Overlay information sheet on Council's planning scheme website (www.moretonbay.qld.gov.au/mbrplanningscheme) or contact council on 3205 0555.

The Sustainable Planning Act 2009 does not apply to development in the area authorised under the Mineral Resources Act 1989, mining lease and mineral development license area other than:

- (a) for administering IDAS for the Heritage Act, in relation to a Queensland heritage place under the Heritage Act; and
- (b) some aspects of building work.

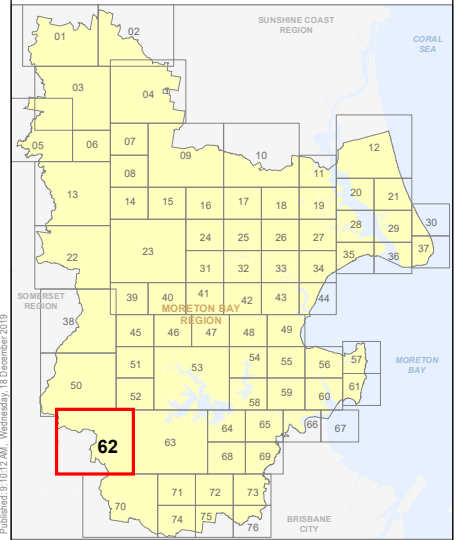
Interested persons may obtain details of the mining lease or mineral development license from the chief executive of the State Government department in which the Mineral Resources Act is administered.

Effective 29 January 2020










DISCLAIMER: Some of the information shown in this document has been provided to Council from external third parties. Council makes no representation and gives no warranty about the accuracy, reliability, completeness or suitability for any particular purpose of the information. Persons should not rely on the information shown in this document to make any decision with financial or legal implications and should instead rely on their own enquiries. To the full extent that it is able to do so in law, Council disclaims all liability (including liability in negligence) for all costs, losses and damages (including indirect and consequential costs, losses and damages) caused by or arising from anyone using or relying on the information shown in this document for any purpose whatsoever. © Copyright Moreton Bay Regional Council 2019

DCDB (Version April 2016) is reproduced with the permission of the State of Queensland



Z:\Map Data\GIS\Map\Planning\Division\01 Planning Scheme\Amendments\01_Proposed\Tabled\Amendment\102_Post\Consultation and Site Approval\Version 201902_MX01\OM-62_Extractive_Resources.mxd

PLANNING SCHEME
OVERLAY MAP - EXTRACTIVE RESOURCES

-  Property boundaries
-  Extractive resources transport route
-  Transport route buffer
-  Resource processing area
-  Separation area
-  Mining lease
-  Mineral development licence

Please read the following notes about this map:

This overlay map only affects you if your property is identified in a separation area or transport route buffer, and you wish to develop (e.g. build or extend, change use, subdivide, clear native vegetation, fill or excavate).

In accordance with State Government requirements, this map shows extractive resource processing areas, separation areas, and extractive resources transport routes and buffers. This map also shows mining leases and mineral development licences in accordance with the Mineral Resources Act 1989.

Inclusion on this map does not necessarily mean there are associated requirements.

Refer to relevant zone code and development codes for requirements associated with this overlay map.

For further information regarding this overlay map, please refer to the Overlay information sheet on Council's planning scheme website (www.moretonbay.qld.gov.au/mbrplanningscheme) or contact council on 3205 0555.

The Sustainable Planning Act 2009 does not apply to development in the area authorised under the Mineral Resources Act 1989, mining lease and mineral development license area other than:

- (a) for administering IDAS for the Heritage Act, in relation to a Queensland heritage place under the Heritage Act; and
 - (b) some aspects of building work.
- Interested persons may obtain details of the mining lease or mineral development license from the chief executive of the State Government department in which the Mineral Resources Act is administered.

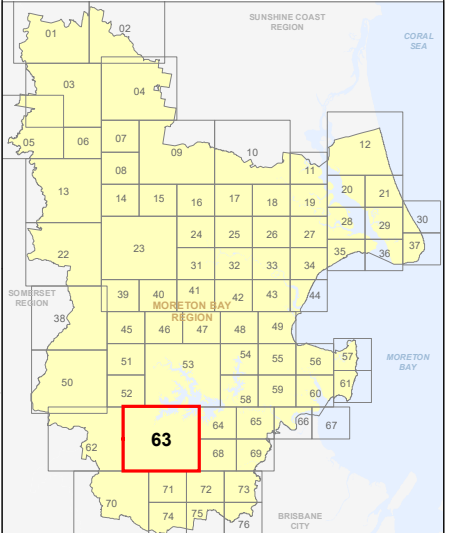
Effective 29 January 2020

0 400 800 1,200 Metres

SCALE (A3): 1:30,000
DCDB Version: April 2016
Projection: Map Grid of Australia, Zone 56
Horizontal Datum: Geocentric Datum of Australia 1994

DISCLAIMER: Some of the information shown in this document has been provided to Council from external third parties. Council makes no representation and gives no warranty about the accuracy, reliability, completeness or suitability for any particular purpose of the information. Persons should not rely on the information shown in this document to make any decisions with financial or legal implications and should instead rely on their own enquiries. To the full extent that it is able to do so in law, Council disclaims all liability (including liability in negligence) for all costs, losses and damages (including indirect and consequential costs, losses and damages) caused by or arising from anyone using or relying on the information shown in this document for any purpose whatsoever. © Copyright Moreton Bay Regional Council 2019








DCDB (Version April 2016) is reproduced with the permission of the State of Queensland



OM-63 ER
Overlay Map



PLANNING SCHEME
OVERLAY MAP - EXTRACTIVE RESOURCES

-  Property boundaries
-  Extractive resources transport route
-  Transport route buffer
-  Resource processing area
-  Separation area
-  Mining lease
-  Mineral development licence

Please read the following notes about this map:

This overlay map only affects you if your property is identified in a separation area or transport route buffer, and you wish to develop (e.g. build or extend, change use, subdivide, clear native vegetation, fill or excavate).

In accordance with State Government requirements, this map shows extractive resource processing areas, separation areas, and extractive resources transport routes and buffers. This map also shows mining leases and mineral development licences in accordance with the Mineral Resources Act 1989.

Inclusion on this map does not necessarily mean there are associated requirements.

Refer to relevant zone code and development codes for requirements associated with this overlay map.

For further information regarding this overlay map, please refer to the Overlay information sheet on Council's planning scheme website (www.moretonbay.qld.gov.au/mbrplanningscheme) or contact council on 3205 0555.

The Sustainable Planning Act 2009 does not apply to development in the area authorised under the Mineral Resources Act 1989, mining lease and mineral development licence area other than:

- (a) for administering IDAS for the Heritage Act, in relation to a Queensland heritage place under the Heritage Act; and
 - (b) some aspects of building work.
- Interested persons may obtain details of the mining lease or mineral development licence from the chief executive of the State Government department in which the Mineral Resources Act is administered.

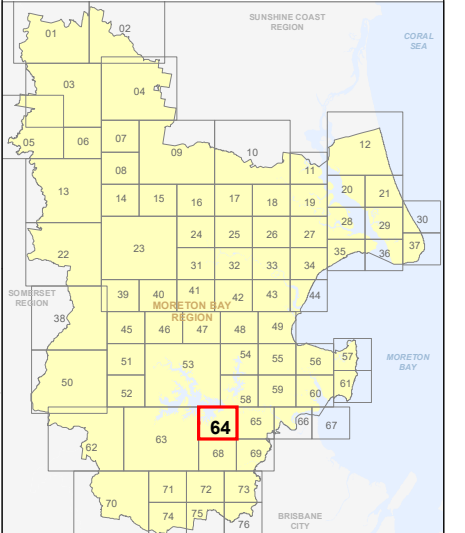
Effective 29 January 2020



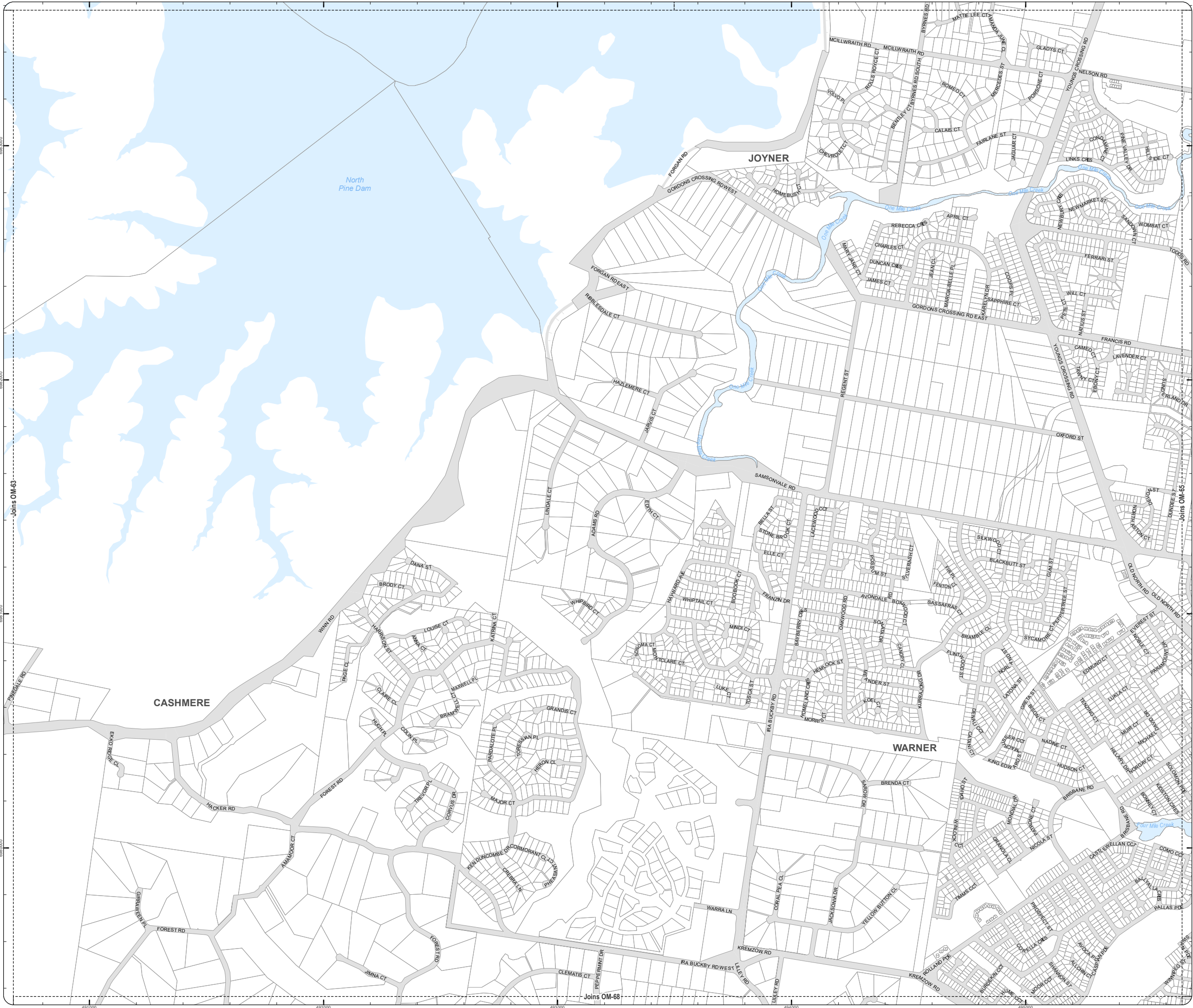
DCDB Version: April 2016
Projection: Map Grid of Australia, Zone 56
Horizontal Datum: Geocentric Datum of Australia 1994

DISCLAIMER: Some of the information shown in this document has been provided to Council from external third parties. Council makes no representation and gives no warranty about the accuracy, reliability, completeness or suitability for any particular purpose of the information. Persons should not rely on the information shown in this document to make any decision with financial or legal implications and should instead rely on their own enquiries. To the full extent that it is able to do so in law, Council disclaims all liability (including liability in negligence) for all costs, losses and damages (including indirect and consequential costs, losses and damages) caused by or arising from anyone using or relying on the information shown in this document for any purpose whatsoever. © Copyright Moreton Bay Regional Council 2019



DCDB (Version April 2016) is reproduced with the permission of the State of Queensland









OM-64 ER
Overlay Map



PLANNING SCHEME
OVERLAY MAP - EXTRACTIVE RESOURCES

-  Property boundaries
-  Priority Development Area

-  Extractive resources transport route
-  Transport route buffer
-  Resource processing area
-  Separation area

-  Mining lease
-  Mineral development licence

Please read the following notes about this map:

This overlay map only affects you if your property is identified in a separation area or transport route buffer, and you wish to develop (e.g. build or extend, change use, subdivide, clear native vegetation, fill or excavate).

In accordance with State Government requirements, this map shows extractive resource processing areas, separation areas, and extractive resources transport routes and buffers. This map also shows mining leases and mineral development licences in accordance with the Mineral Resources Act 1989.

Inclusion on this map does not necessarily mean there are associated requirements.

Refer to relevant zone code and development codes for requirements associated with this overlay map.

For further information regarding this overlay map, please refer to the overlay information sheet on Council's planning scheme website (www.moretonbay.qld.gov.au/mbrplanningscheme) or contact council on 3205 0555.

The Sustainable Planning Act 2009 does not apply to development in the area authorised under the Mineral Resources Act 1989, mining lease and mineral development license area other than:

- (a) for administering IDAS for the Heritage Act, in relation to a Queensland heritage place under the Heritage Act; and
 - (b) some aspects of building work.
- Interested persons may obtain details of the mining lease or mineral development license from the chief executive of the State Government department in which the Mineral Resources Act is administered.

Effective 29 January 2020

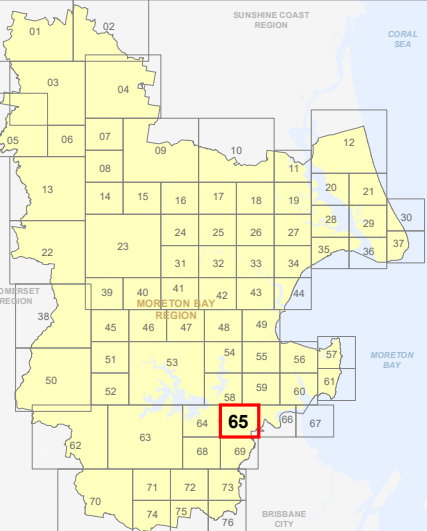
0 200 400 600 Metres

SCALE (A3): 1:15,000

DCDB Version: April 2016
Projection: Map Grid of Australia, Zone 56
Horizontal Datum: Geocentric Datum of Australia 1994

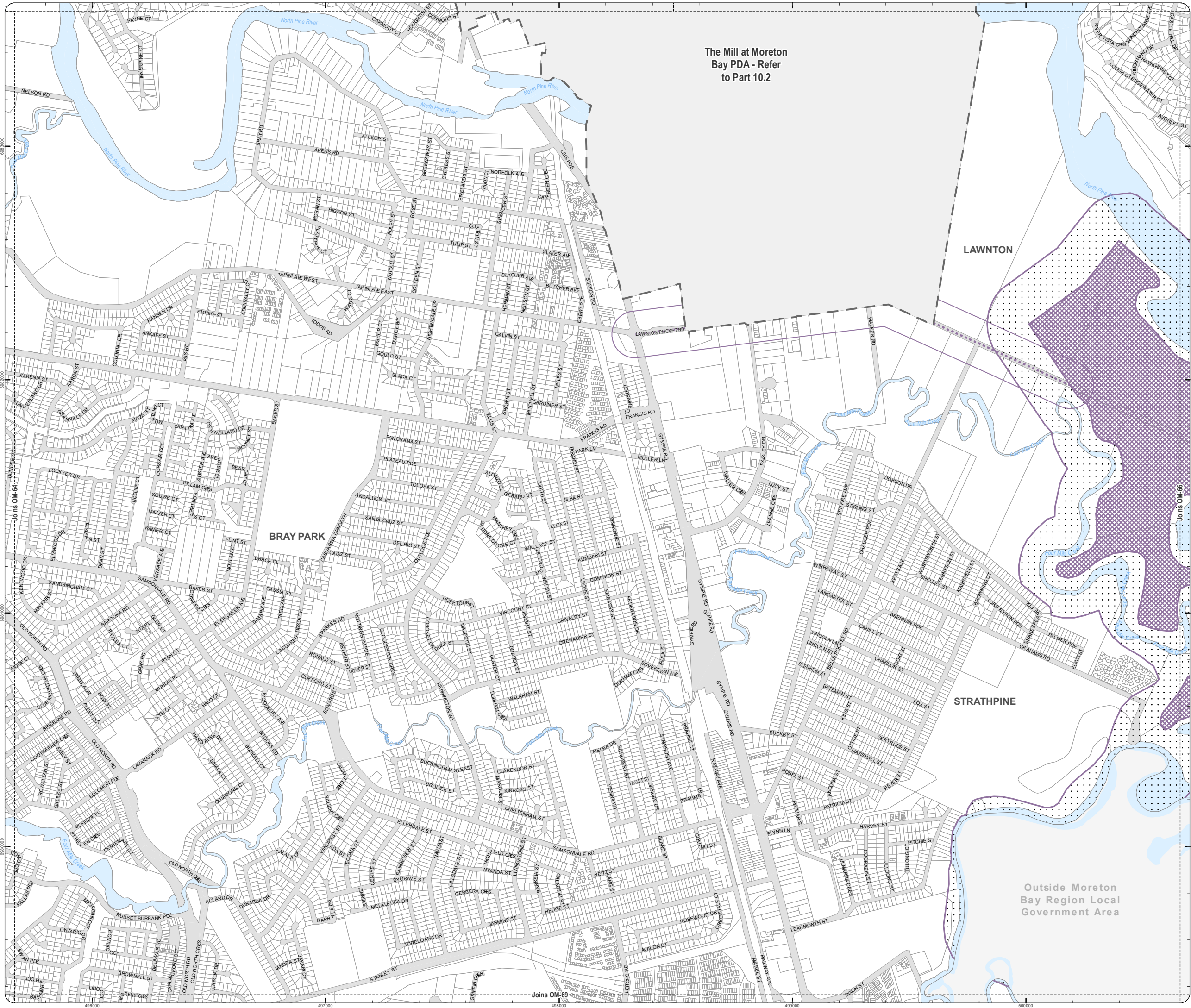
DISCLAIMER: Some of the information shown in this document has been provided to Council from external third parties. Council makes no representation and gives no warranty about the accuracy, reliability, completeness or suitability for any particular purpose of the information. Persons should not rely on the information shown in this document to make any decision with financial or legal implications and should instead rely on their own enquiries. To the full extent that it is able to do so in law, Council disclaims all liability (including liability in negligence) for all costs, losses and damages (including indirect and consequential costs, losses and damages) caused by or arising from anyone using or relying on the information shown in this document for any purpose whatsoever. © Copyright Moreton Bay Regional Council 2019

DCDB (Version April 2016) is reproduced with the permission of the State of Queensland



OM-65 ER
Overlay Map

The Mill at Moreton
Bay PDA - Refer
to Part 10.2



PLANNING SCHEME
OVERLAY MAP - EXTRACTIVE RESOURCES

- Property boundaries
- Extractive resources transport route
- Transport route buffer
- Resource processing area
- Separation area
- Mining lease
- Mineral development licence

Please read the following notes about this map:

This overlay map only affects you if your property is identified in a separation area or transport route buffer, and you wish to develop (e.g. build or extend, change use, subdivide, clear native vegetation, fill or excavate).

In accordance with State Government requirements, this map shows extractive resource processing areas, separation areas, and extractive resources transport routes and buffers. This map also shows mining leases and mineral development licences in accordance with the Mineral Resources Act 1989.

Inclusion on this map does not necessarily mean there are associated requirements.

Refer to relevant zone code and development codes for requirements associated with this overlay map.

For further information regarding this overlay map, please refer to the Overlay information sheet on Council's planning scheme website (www.moretonbay.qld.gov.au/mbrplanningscheme) or contact council on 3205 0555.

The Sustainable Planning Act 2009 does not apply to development in the area authorised under the Mineral Resources Act 1989, mining lease and mineral development license area other than:
(a) for administering IDAS for the Heritage Act, in relation to a Queensland heritage place under the Heritage Act; and
(b) some aspects of building work.
Interested persons may obtain details of the mining lease or mineral development license from the chief executive of the State Government department in which the Mineral Resources Act is administered.

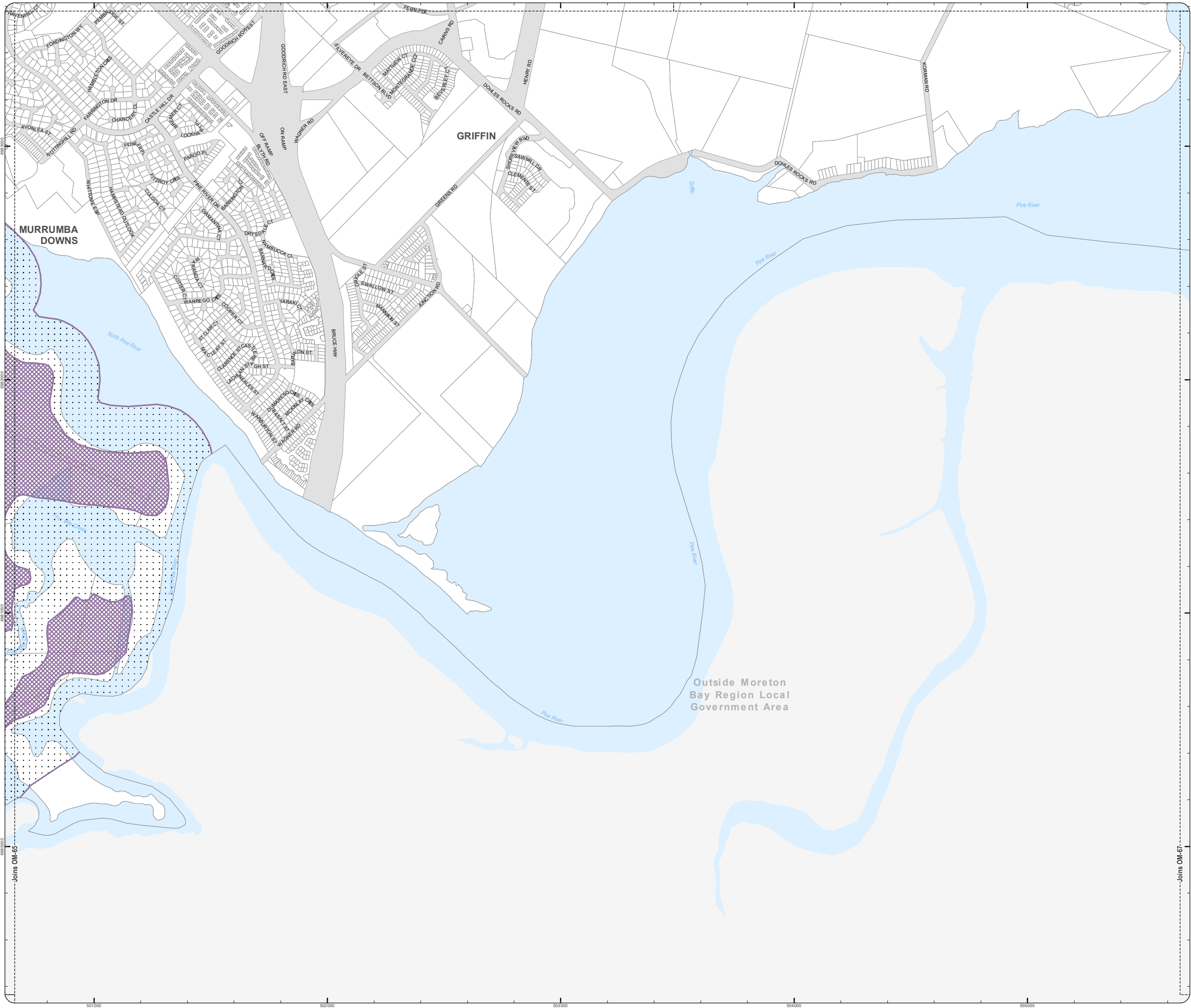
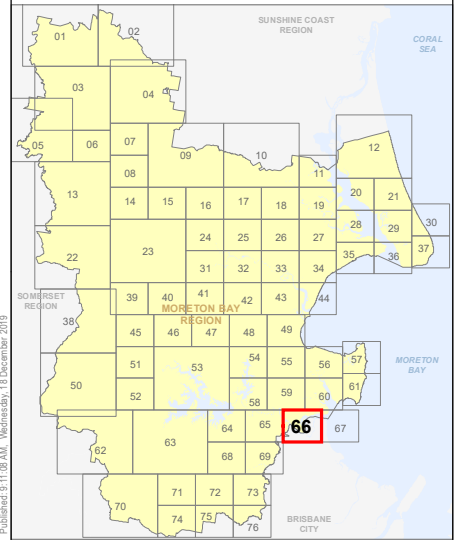
Effective 29 January 2020



DCDB Version: April 2016
Projection: Map Grid of Australia, Zone 56
Horizontal Datum: Geocentric Datum of Australia 1994








DISCLAIMER: Some of the information shown in this document has been provided to Council from external third parties. Council makes no representation and gives no warranty about the accuracy, reliability, completeness or suitability for any particular purpose of the information. Persons should not rely on the information shown in this document to make any decision with financial or legal implications and should instead rely on their own enquiries. To the full extent that it is able to do so in law, Council disclaims all liability (including liability in negligence) for all costs, losses and damages (including indirect and consequential costs, losses and damages) caused by or arising from anyone using or relying on the information shown in this document for any purpose whatsoever.
© Copyright Moreton Bay Regional Council 2019

DCDB (Version April 2016) is reproduced with the permission of the State of Queensland



Z:\Map Data\GIS\Map\Planning\Division\01_Plan\Plan\Scheme\Amendments\01_Proposed\Tabled\Amendments\102_Post\Consultation and Site Approval\Version 201902_MORRETON Bay_Extractive_Resources.mxd

PLANNING SCHEME
OVERLAY MAP - EXTRACTIVE RESOURCES

-  Property boundaries
-  Extractive resources transport route
-  Transport route buffer
-  Resource processing area
-  Separation area
-  Mining lease
-  Mineral development licence

Please read the following notes about this map:

This overlay map only affects you if your property is identified in a separation area or transport route buffer, and you wish to develop (e.g. build or extend, change use, subdivide, clear native vegetation, fill or excavate).

In accordance with State Government requirements, this map shows extractive resource processing areas, separation areas, and extractive resources transport routes and buffers. This map also shows mining leases and mineral development licences in accordance with the Mineral Resources Act 1989.

Inclusion on this map does not necessarily mean there are associated requirements.

Refer to relevant zone code and development codes for requirements associated with this overlay map.

For further information regarding this overlay map, please refer to the Overlay information sheet on Council's planning scheme website (www.moretonbay.qld.gov.au/mbrplanningscheme) or contact council on 3205 0555.

The Sustainable Planning Act 2009 does not apply to development in the area authorised under the Mineral Resources Act 1989, mining lease and mineral development license area other than:

- (a) for administering IDAS for the Heritage Act, in relation to a Queensland heritage place under the Heritage Act; and
- (b) some aspects of building work.

Interested persons may obtain details of the mining lease or mineral development license from the chief executive of the State Government department in which the Mineral Resources Act is administered.

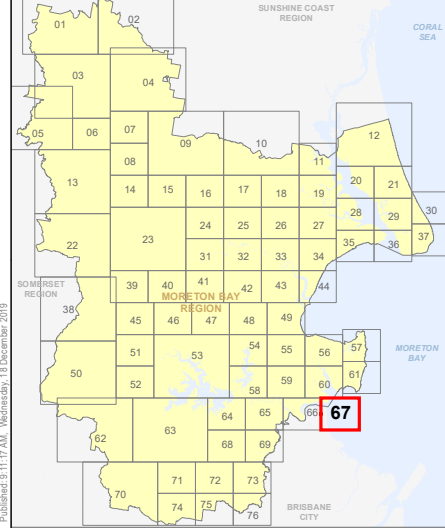
Effective 29 January 2020



SCALE (A3): 1:15,000
DCDB Version: April 2016
Projection: Map Grid of Australia, Zone 56
Horizontal Datum: Geocentric Datum of Australia 1994

DISCLAIMER: Some of the information shown in this document has been provided to Council from external third parties. Council makes no representation and gives no warranty about the accuracy, reliability, completeness or suitability for any particular purpose of the information. Persons should not rely on the information shown in this document to make any decision with financial or legal implications and should instead rely on their own enquiries. To the full extent that it is able to do so in law, Council disclaims all liability (including liability in negligence) for all costs, losses and damages (including indirect and consequential costs, losses and damages) caused by or arising from anyone using or relying on the information shown in this document for any purpose whatsoever. © Copyright Moreton Bay Regional Council 2019

DCDB (Version April 2016) is reproduced with the permission of the State of Queensland










**OM-67 ER
Overlay Map**



Z:\Map Data\GIS\Map Data\Planning\Division\01 Planning Scheme\Amendments\01 Proposed\Tabled\Amendment\102 Post Consultation and Site Approval\Version 201902_Moreton Bay Regional Council\Extractive Resources.mxd

PLANNING SCHEME
OVERLAY MAP - EXTRACTIVE RESOURCES

-  Property boundaries
-  Extractive resources transport route
-  Transport route buffer
-  Resource processing area
-  Separation area
-  Mining lease
-  Mineral development licence

Please read the following notes about this map:

This overlay map only affects you if your property is identified in a separation area or transport route buffer, and you wish to develop (e.g. build or extend, change use, subdivide, clear native vegetation, fill or excavate).

In accordance with State Government requirements, this map shows extractive resource processing areas, separation areas, and extractive resources transport routes and buffers. This map also shows mining leases and mineral development licences in accordance with the Mineral Resources Act 1989.

Inclusion on this map does not necessarily mean there are associated requirements.

Refer to relevant zone code and development codes for requirements associated with this overlay map.

For further information regarding this overlay map, please refer to the Overlay information sheet on Council's planning scheme website (www.moretonbay.qld.gov.au/mbrplanningscheme) or contact council on 3205 0555.

The Sustainable Planning Act 2009 does not apply to development in the area authorised under the Mineral Resources Act 1989, mining lease and mineral development license area other than:

- (a) for administering IDAS for the Heritage Act, in relation to a Queensland heritage place under the Heritage Act; and
 - (b) some aspects of building work.
- Interested persons may obtain details of the mining lease or mineral development license from the chief executive of the State Government department in which the Mineral Resources Act is administered.

Effective 29 January 2020

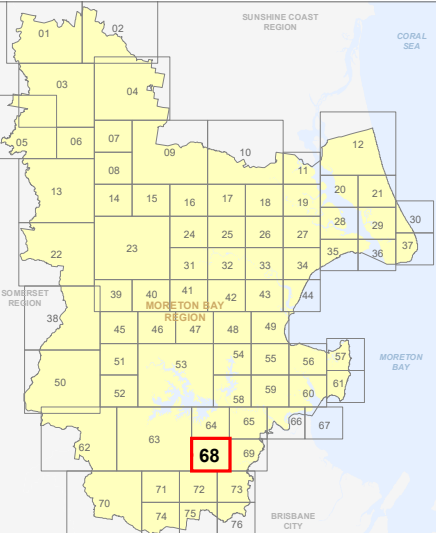
0 200 400 600 Metres

SCALE (A3): 1:15,000

DCDB Version: April 2016
Projection: Map Grid of Australia, Zone 56
Horizontal Datum: Geocentric Datum of Australia 1994

DISCLAIMER: Some of the information shown in this document has been provided to Council from external third parties. Council makes no representation and gives no warranty about the accuracy, reliability, completeness or suitability for any particular purpose of the information. Persons should not rely on the information shown in this document to make any decision with financial or legal implications and should instead rely on their own enquiries. To the full extent that it is able to do so in law, Council disclaims all liability (including liability in negligence) for all costs, losses and damages (including indirect and consequential costs, losses and damages) caused by or arising from anyone using or relying on the information shown in this document for any purpose whatsoever. © Copyright Moreton Bay Regional Council 2019








DCDB (Version April 2016) is reproduced with the permission of the State of Queensland



OM-68 ER
Overlay Map



PLANNING SCHEME
OVERLAY MAP - EXTRACTIVE RESOURCES

-  Property boundaries
-  Extractive resources transport route
-  Transport route buffer
-  Resource processing area
-  Separation area
-  Mining lease
-  Mineral development licence

Please read the following notes about this map:

This overlay map only affects you if your property is identified in a separation area or transport route buffer, and you wish to develop (e.g. build or extend, change use, subdivide, clear native vegetation, fill or excavate).

In accordance with State Government requirements, this map shows extractive resource processing areas, separation areas, and extractive resources transport routes and buffers. This map also shows mining leases and mineral development licences in accordance with the Mineral Resources Act 1989.

Inclusion on this map does not necessarily mean there are associated requirements.

Refer to relevant zone code and development codes for requirements associated with this overlay map.

For further information regarding this overlay map, please refer to the Overlay information sheet on Council's planning scheme website (www.moretonbay.qld.gov.au/mbrplanningscheme) or contact council on 3205 0555.

The Sustainable Planning Act 2009 does not apply to development in the area authorised under the Mineral Resources Act 1989, mining lease and mineral development licence area other than:
(a) for administering IDAS for the Heritage Act, in relation to a Queensland heritage place under the Heritage Act; and
(b) some aspects of building work.
Interested persons may obtain details of the mining lease or mineral development licence from the chief executive of the State Government department in which the Mineral Resources Act is administered.

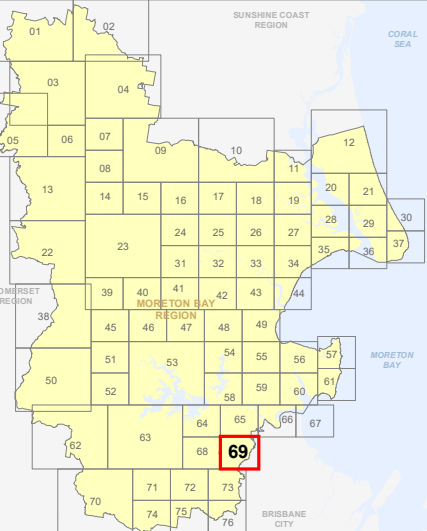
Effective 29 January 2020

0 200 400 600 Metres

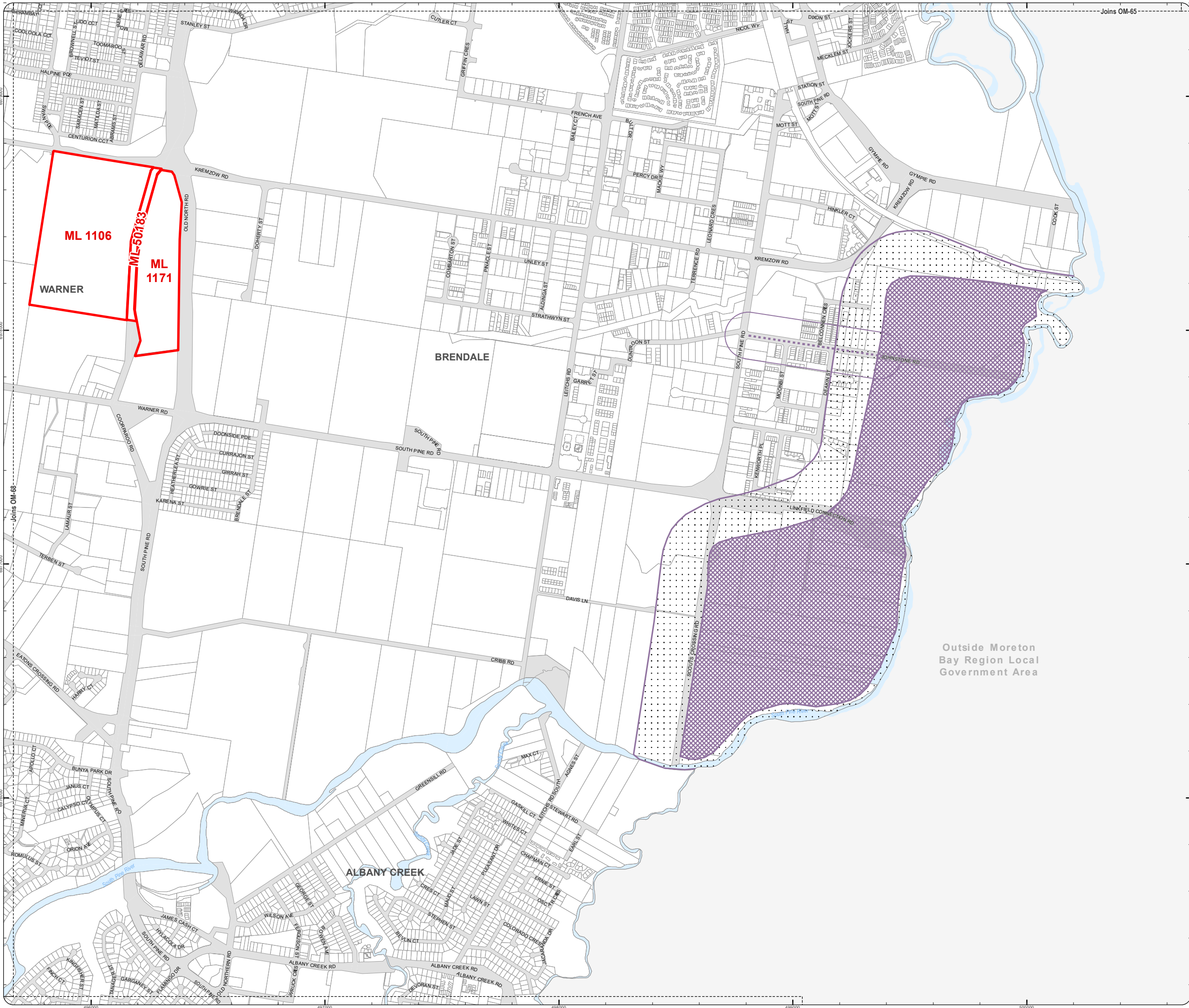
SCALE (A3): 1:15,000
DCDB Version: April 2016
Projection: Map Grid of Australia, Zone 56
Horizontal Datum: Geocentric Datum of Australia 1994

DISCLAIMER: Some of the information shown in this document has been provided to Council from external third parties. Council makes no representation and gives no warranty about the accuracy, reliability, completeness or suitability for any particular purpose of the information. Persons should not rely on the information shown in this document to make any decision with financial or legal implications and should instead rely on their own enquiries. To the full extent that it is able to do so in law, Council disclaims all liability (including liability in negligence) for all costs, losses and damages (including indirect and consequential costs, losses and damages) caused by or arising from anyone using or relying on the information shown in this document for any purpose whatsoever. © Copyright Moreton Bay Regional Council 2019

DCDB (Version April 2016) is reproduced with the permission of the State of Queensland



OM-69 ER
Overlay Map



PLANNING SCHEME
OVERLAY MAP - EXTRACTIVE RESOURCES

- Property boundaries
- Extractive resources transport route
- Transport route buffer
- Resource processing area
- Separation area
- Mining lease
- Mineral development licence

Please read the following notes about this map:

This overlay map only affects you if your property is identified in a separation area or transport route buffer, and you wish to develop (e.g. build or extend, change use, subdivide, clear native vegetation, fill or excavate).

In accordance with State Government requirements, this map shows extractive resource processing areas, separation areas, and extractive resources transport routes and buffers. This map also shows mining leases and mineral development licences in accordance with the Mineral Resources Act 1989.

Inclusion on this map does not necessarily mean there are associated requirements.

Refer to relevant zone code and development codes for requirements associated with this overlay map.

For further information regarding this overlay map, please refer to the Overlay information sheet on Council's planning scheme website (www.moretonbay.qld.gov.au/mbrplanningscheme) or contact council on 3205 0555.

The Sustainable Planning Act 2009 does not apply to development in the area authorised under the Mineral Resources Act 1989, mining lease and mineral development licence area other than:

- (a) for administering IDAS for the Heritage Act, in relation to a Queensland heritage place under the Heritage Act; and
 - (b) some aspects of building work.
- Interested persons may obtain details of the mining lease or mineral development licence from the chief executive of the State Government department in which the Mineral Resources Act is administered.

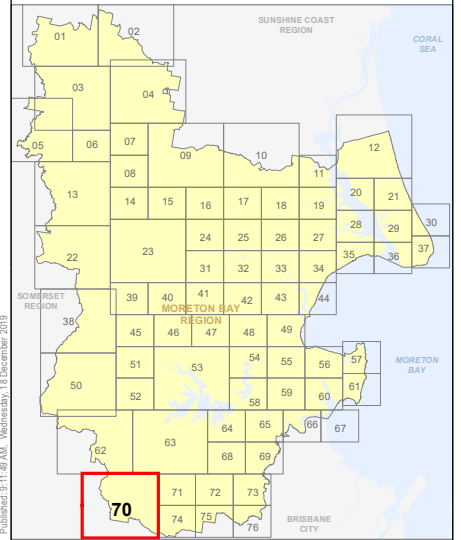
Effective 29 January 2020



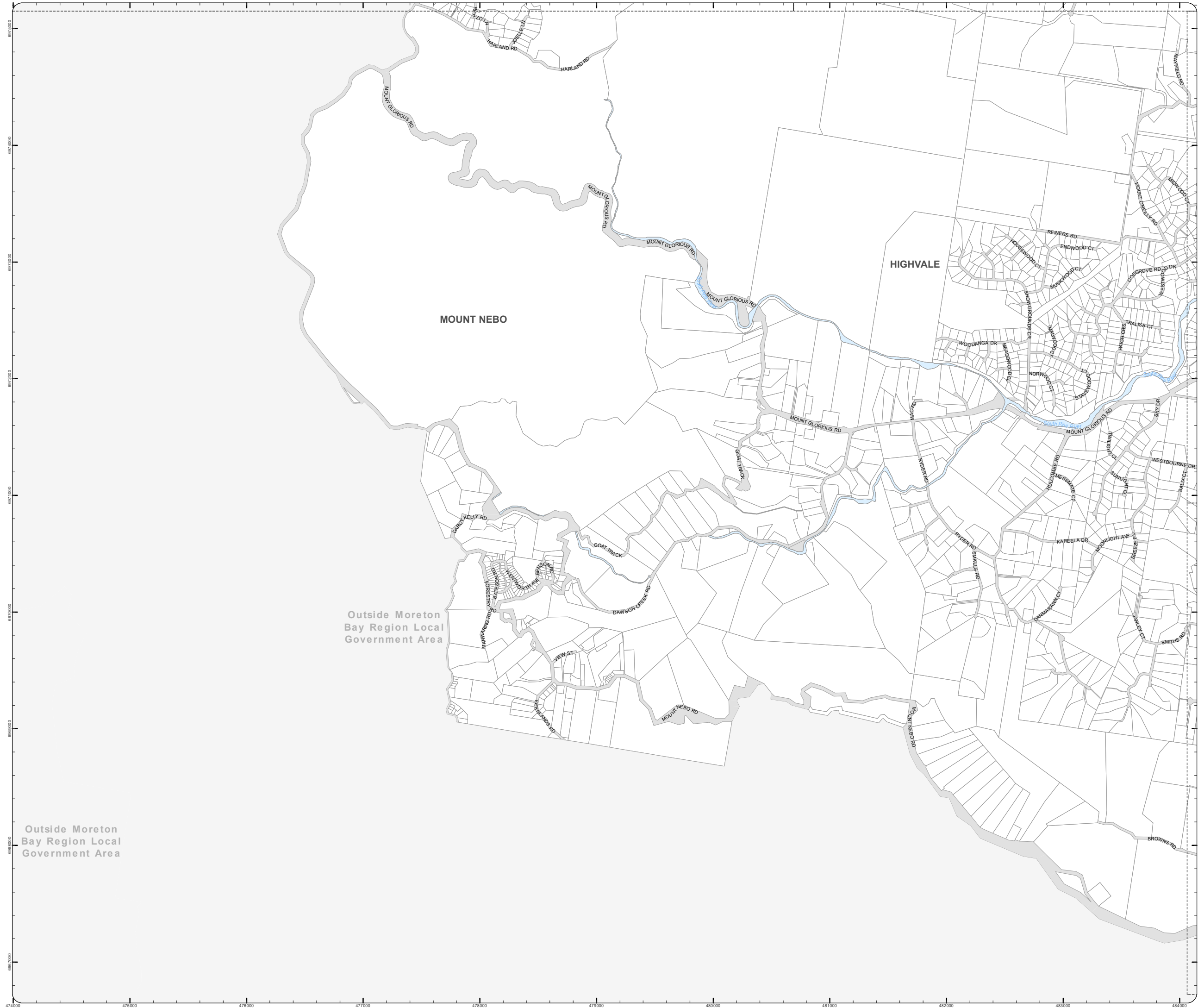
DCDB Version: April 2016
Projection: Map Grid of Australia, Zone 56
Horizontal Datum: Geocentric Datum of Australia 1994

DISCLAIMER: Some of the information shown in this document has been provided to Council from external third parties. Council makes no representation and gives no warranty about the accuracy, reliability, completeness or suitability for any particular purpose of the information. Persons should not rely on the information shown in this document to make any decision with financial or legal implications and should instead rely on their own enquiries. To the full extent that it is able to do so in law, Council disclaims all liability (including liability in negligence) for all costs, losses and damages (including indirect and consequential costs, losses and damages) caused by or arising from anyone using or relying on the information shown in this document for any purpose whatsoever. © Copyright Moreton Bay Regional Council 2019

DCDB (Version April 2016) is reproduced with the permission of the State of Queensland










**OM-70 ER
Overlay Map**



Z:\Map Data\GIS\Map\Planning\Scheme\Amendments\01_Proposed\Tabled\Amendment\102_Post\Consultation and Site Approval\Version 201902_MBR\OM-70_ER_Extractive_Resources.mxd

PLANNING SCHEME
OVERLAY MAP - EXTRACTIVE RESOURCES

-  Property boundaries
-  Extractive resources transport route
-  Transport route buffer
-  Resource processing area
-  Separation area
-  Mining lease
-  Mineral development licence

Please read the following notes about this map:

This overlay map only affects you if your property is identified in a separation area or transport route buffer, and you wish to develop (e.g. build or extend, change use, subdivide, clear native vegetation, fill or excavate).

In accordance with State Government requirements, this map shows extractive resource processing areas, separation areas, and extractive resources transport routes and buffers. This map also shows mining leases and mineral development licences in accordance with the Mineral Resources Act 1989.

Inclusion on this map does not necessarily mean there are associated requirements.

Refer to relevant zone code and development codes for requirements associated with this overlay map.

For further information regarding this overlay map, please refer to the Overlay information sheet on Council's planning scheme website (www.moretonbay.qld.gov.au/mbrplanningscheme) or contact council on 3205 0555.

The Sustainable Planning Act 2009 does not apply to development in the area authorised under the Mineral Resources Act 1989, mining lease and mineral development licence area other than:

- (a) for administering IDAS for the Heritage Act, in relation to a Queensland heritage place under the Heritage Act; and
 - (b) some aspects of building work.
- Interested persons may obtain details of the mining lease or mineral development licence from the chief executive of the State Government department in which the Mineral Resources Act is administered.

Effective 29 January 2020

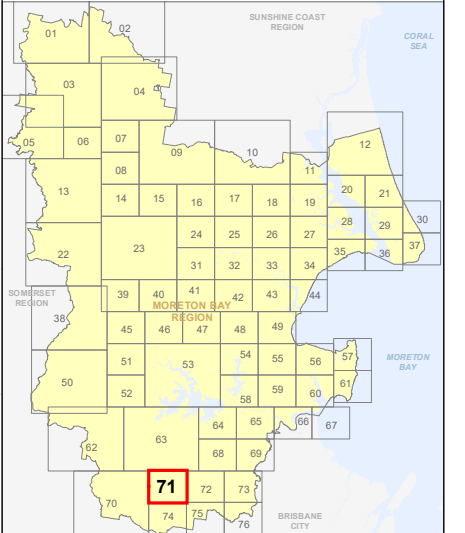
0 200 400 600 Metres

SCALE (A3): 1:15,000

DCDB Version: April 2016
Projection: Map Grid of Australia, Zone 56
Horizontal Datum: Geocentric Datum of Australia 1994

DISCLAIMER: Some of the information shown in this document has been provided to Council from external third parties. Council makes no representation and gives no warranty about the accuracy, reliability, completeness or suitability for any particular purpose of the information. Persons should not rely on the information shown in this document to make any decision with financial or legal implications and should instead rely on their own enquiries. To the full extent that it is able to do so in law, Council disclaims all liability (including liability in negligence) for all costs, losses and damages (including indirect and consequential costs, losses and damages) caused by or arising from anyone using or relying on the information shown in this document for any purpose whatsoever. © Copyright Moreton Bay Regional Council 2019








DCDB (Version April 2016) is reproduced with the permission of the State of Queensland



**OM-71 ER
Overlay Map**



PLANNING SCHEME
OVERLAY MAP - EXTRACTIVE RESOURCES

-  Property boundaries
-  Extractive resources transport route
-  Transport route buffer
-  Resource processing area
-  Separation area
-  Mining lease
-  Mineral development licence

Please read the following notes about this map:

This overlay map only affects you if your property is identified in a separation area or transport route buffer, and you wish to develop (e.g. build or extend, change use, subdivide, clear native vegetation, fill or excavate).

In accordance with State Government requirements, this map shows extractive resource processing areas, separation areas, and extractive resources transport routes and buffers. This map also shows mining leases and mineral development licences in accordance with the Mineral Resources Act 1989.

Inclusion on this map does not necessarily mean there are associated requirements.

Refer to relevant zone code and development codes for requirements associated with this overlay map.

For further information regarding this overlay map, please refer to the Overlay information sheet on Council's planning scheme website (www.moretonbay.qld.gov.au/mbrplanningscheme) or contact council on 3205 0555.

The Sustainable Planning Act 2009 does not apply to development in the area authorised under the Mineral Resources Act 1989, mining lease and mineral development license area other than:

- (a) for administering IDAS for the Heritage Act, in relation to a Queensland heritage place under the Heritage Act; and
 - (b) some aspects of building work.
- Interested persons may obtain details of the mining lease or mineral development license from the chief executive of the State Government department in which the Mineral Resources Act is administered.

Effective 29 January 2020

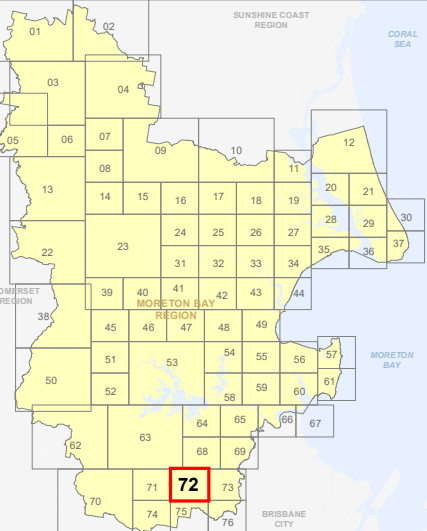
0 200 400 600 Metres

SCALE (A3): 1:15,000

DCDB Version: April 2016
Projection: Map Grid of Australia, Zone 56
Horizontal Datum: Geocentric Datum of Australia 1994

DISCLAIMER: Some of the information shown in this document has been provided to Council from external third parties. Council makes no representation and gives no warranty about the accuracy, reliability, completeness or suitability for any particular purpose of the information. Persons should not rely on the information shown in this document to make any decision with financial or legal implications and should instead rely on their own enquiries. To the full extent that it is able to do so in law, Council disclaims all liability (including liability in negligence) for all costs, losses and damages (including indirect and consequential costs, losses and damages) caused by or arising from anyone using or relying on the information shown in this document for any purpose whatsoever. © Copyright Moreton Bay Regional Council 2019








DCDB (Version April 2016) is reproduced with the permission of the State of Queensland



OM-72 ER
Overlay Map



PLANNING SCHEME
OVERLAY MAP - EXTRACTIVE RESOURCES

-  Property boundaries
-  Extractive resources transport route
-  Transport route buffer
-  Resource processing area
-  Separation area
-  Mining lease
-  Mineral development licence

Please read the following notes about this map:

This overlay map only affects you if your property is identified in a separation area or transport route buffer, and you wish to develop (e.g. build or extend, change use, subdivide, clear native vegetation, fill or excavate).

In accordance with State Government requirements, this map shows extractive resource processing areas, separation areas, and extractive resources transport routes and buffers. This map also shows mining leases and mineral development licences in accordance with the Mineral Resources Act 1989.

Inclusion on this map does not necessarily mean there are associated requirements.

Refer to relevant zone code and development codes for requirements associated with this overlay map.

For further information regarding this overlay map, please refer to the Overlay information sheet on Council's planning scheme website (www.moretonbay.qld.gov.au/mbrplanningscheme) or contact council on 3205 0555.

The Sustainable Planning Act 2009 does not apply to development in the area authorised under the Mineral Resources Act 1989, mining lease and mineral development license area other than:
(a) for administering IDAS for the Heritage Act, in relation to a Queensland heritage place under the Heritage Act; and
(b) some aspects of building work.
Interested persons may obtain details of the mining lease or mineral development license from the chief executive of the State Government department in which the Mineral Resources Act is administered.

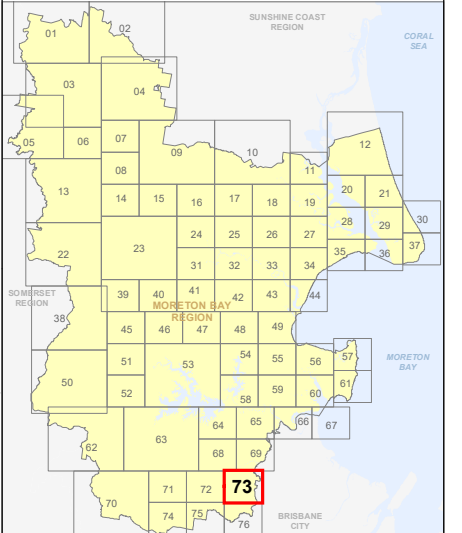
Effective 29 January 2020

0 200 400 600 Metres

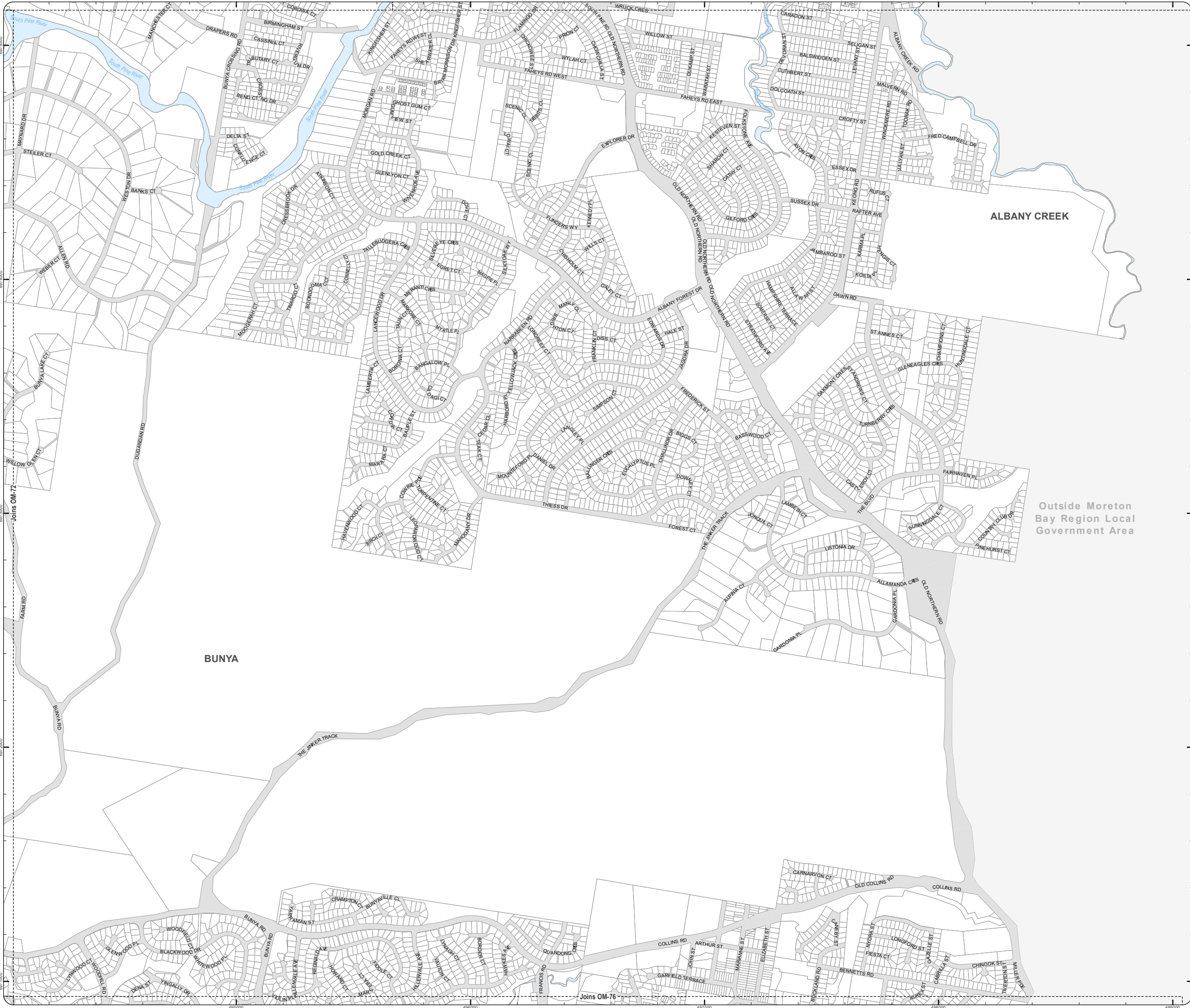
SCALE (A3): 1:15,000
DCDB Version: April 2016
Projection: Map Grid of Australia, Zone 56
Horizontal Datum: Geocentric Datum of Australia 1994

DISCLAIMER: Some of the information shown in this document has been provided to Council from external third parties. Council makes no representation and gives no warranty about the accuracy, reliability, completeness or suitability for any particular purpose of the information. Persons should not rely on the information shown in this document to make any decision with financial or legal implications and should instead rely on their own enquiries. To the full extent that it is able to do so in law, Council disclaims all liability (including liability in negligence) for all costs, losses and damages (including indirect and consequential costs, losses and damages) caused by or arising from anyone using or relying on the information shown in this document for any purpose whatsoever.
© Copyright Moreton Bay Regional Council 2019








DCDB (Version April 2016) is reproduced with the permission of the State of Queensland



OM-73 ER
Overlay Map



PLANNING SCHEME
OVERLAY MAP - EXTRACTIVE RESOURCES

-  Property boundaries
-  Extractive resources transport route
-  Transport route buffer
-  Resource processing area
-  Separation area
-  Mining lease
-  Mineral development licence

Please read the following notes about this map:

This overlay map only affects you if your property is identified in a separation area or transport route buffer, and you wish to develop (e.g. build or extend, change use, subdivide, clear native vegetation, fill or excavate).

In accordance with State Government requirements, this map shows extractive resource processing areas, separation areas, and extractive resources transport routes and buffers. This map also shows mining leases and mineral development licences in accordance with the Mineral Resources Act 1989.

Inclusion on this map does not necessarily mean there are associated requirements.

Refer to relevant zone code and development codes for requirements associated with this overlay map.

For further information regarding this overlay map, please refer to the Overlay information sheet on Council's planning scheme website (www.moretonbay.qld.gov.au/mbrplanningscheme) or contact council on 3205 0555.

The Sustainable Planning Act 2009 does not apply to development in the area authorised under the Mineral Resources Act 1989, mining lease and mineral development license area other than:

- (a) for administering IDAS for the Heritage Act, in relation to a Queensland heritage place under the Heritage Act; and
 - (b) some aspects of building work.
- Interested persons may obtain details of the mining lease or mineral development license from the chief executive of the State Government department in which the Mineral Resources Act is administered.

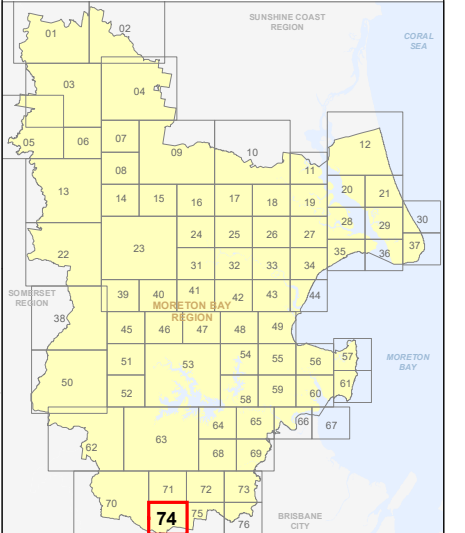
Effective 29 January 2020



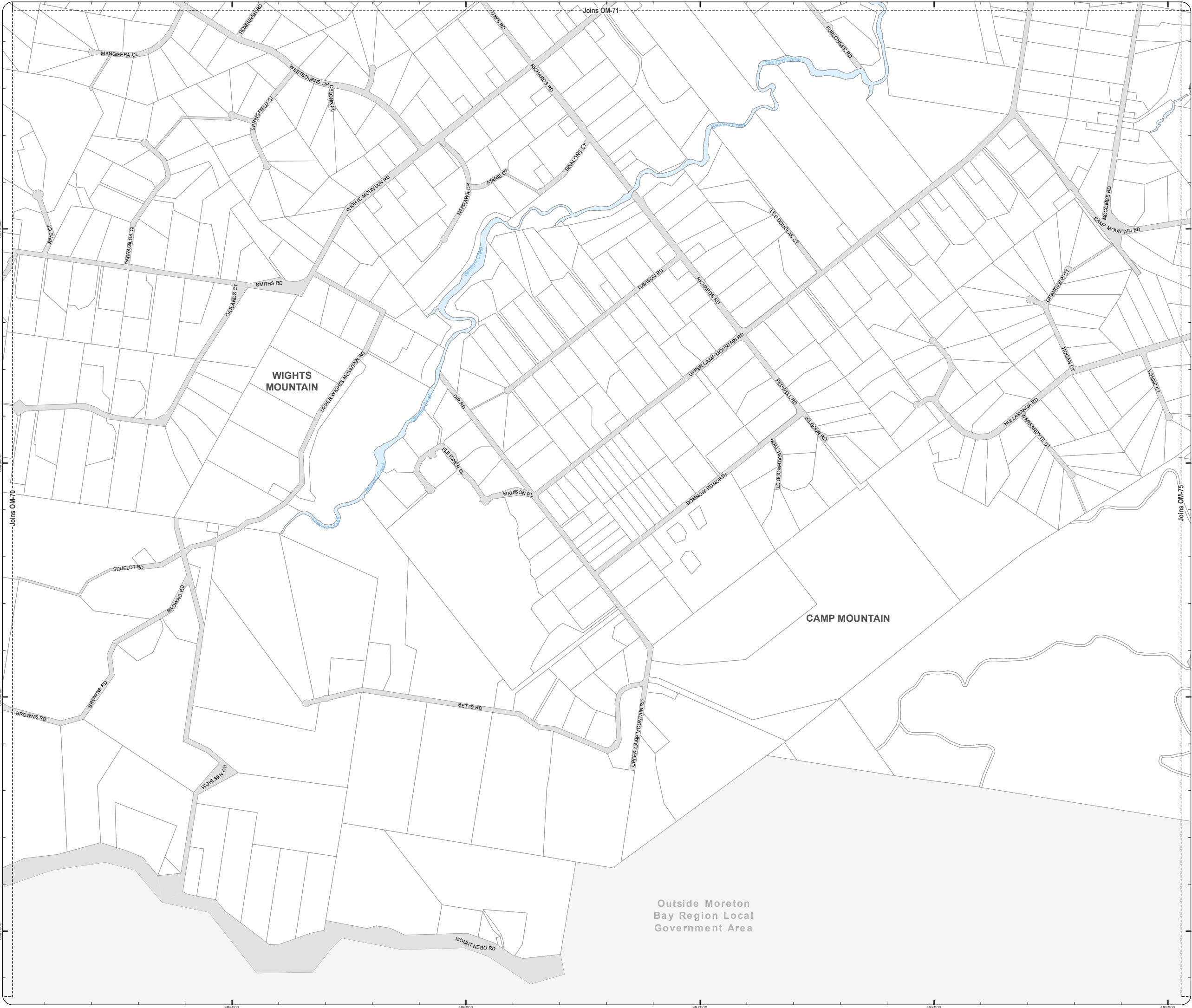
SCALE (A3): 1:15,000
DCDB Version: April 2016
Projection: Map Grid of Australia, Zone 56
Horizontal Datum: Geocentric Datum of Australia 1994

DISCLAIMER: Some of the information shown in this document has been provided to Council from external third parties. Council makes no representation and gives no warranty about the accuracy, reliability, completeness or suitability for any particular purpose of the information. Persons should not rely on the information shown in this document to make any decision with financial or legal implications and should instead rely on their own enquiries. To the full extent that it is able to do so in law, Council disclaims all liability (including liability in negligence) for all costs, losses and damages (including indirect and consequential costs, losses and damages) caused by or arising from anyone using or relying on the information shown in this document for any purpose whatsoever. © Copyright Moreton Bay Regional Council 2019

DCDB (Version April 2016) is reproduced with the permission of the State of Queensland



**OM-74 ER
Overlay Map**



PLANNING SCHEME
OVERLAY MAP - EXTRACTIVE RESOURCES

- Property boundaries
- Extractive resources transport route
- Transport route buffer
- Resource processing area
- Separation area
- Mining lease
- Mineral development licence

Please read the following notes about this map:

This overlay map only affects you if your property is identified in a separation area or transport route buffer, and you wish to develop (e.g. build or extend, change use, subdivide, clear native vegetation, fill or excavate).

In accordance with State Government requirements, this map shows extractive resource processing areas, separation areas, and extractive resources transport routes and buffers. This map also shows mining leases and mineral development licences in accordance with the Mineral Resources Act 1989.

Inclusion on this map does not necessarily mean there are associated requirements.

Refer to relevant zone code and development codes for requirements associated with this overlay map.

For further information regarding this overlay map, please refer to the Overlay information sheet on Council's planning scheme website (www.moretonbay.qld.gov.au/mbrplanningscheme) or contact council on 3205 0555.

The Sustainable Planning Act 2009 does not apply to development in the area authorised under the Mineral Resources Act 1989, mining lease and mineral development license area other than:
(a) for administering IDAS for the Heritage Act, in relation to a Queensland heritage place under the Heritage Act; and
(b) some aspects of building work.
Interested persons may obtain details of the mining lease or mineral development license from the chief executive of the State Government department in which the Mineral Resources Act is administered.

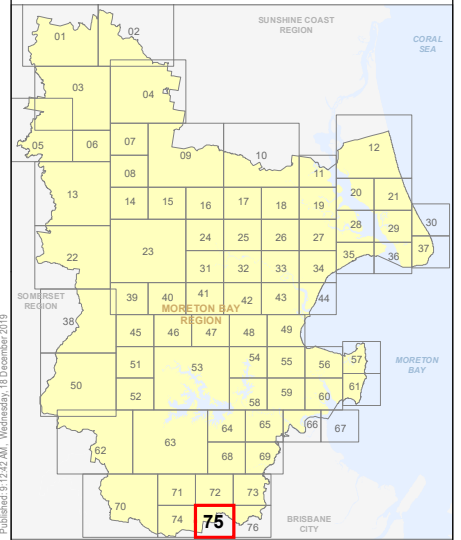
Effective 29 January 2020



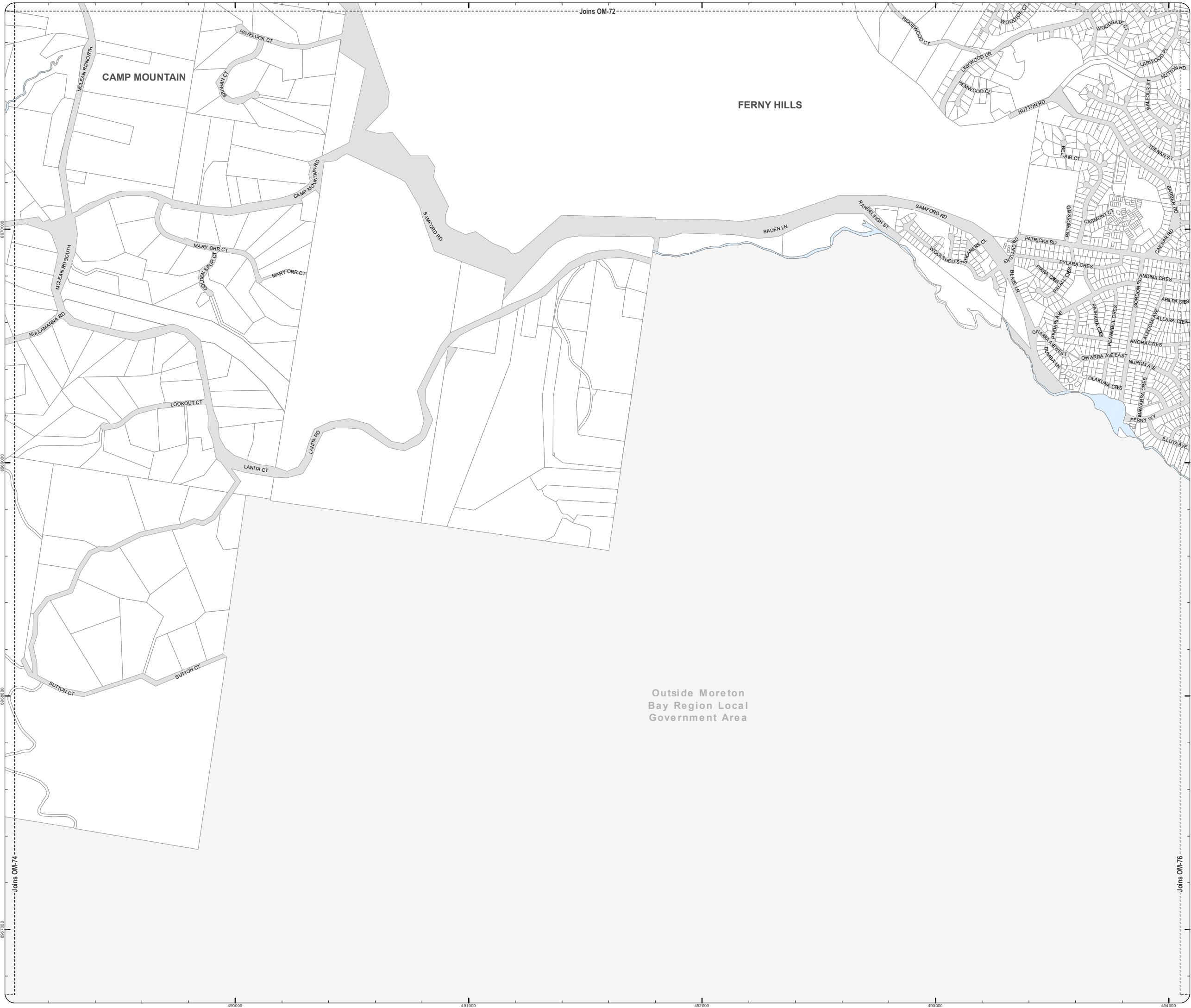
SCALE (A3): 1:15,000
DCDB Version: April 2016
Projection: Map Grid of Australia, Zone 56
Horizontal Datum: Geocentric Datum of Australia 1994

DISCLAIMER: Some of the information shown in this document has been provided to Council from external third parties. Council makes no representation and gives no warranty about the accuracy, reliability, completeness or suitability for any particular purpose of the information. Persons should not rely on the information shown in this document to make any decision with financial or legal implications and should instead rely on their own enquiries. To the full extent that it is able to do so in law, Council disclaims all liability (including liability in negligence) for all costs, losses and damages (including indirect and consequential costs, losses and damages) caused by or arising from anyone using or relying on the information shown in this document for any purpose whatsoever. © Copyright Moreton Bay Regional Council 2019

DCDB (Version April 2016) is reproduced with the permission of the State of Queensland



OM-75 ER
Overlay Map



Outside Moreton
Bay Region Local
Government Area

Z:\Map Data\GIS\Map Data\Planning\Division\01 Planning Scheme\Amendments\01_Proposed\Tabled\Amendment\102_Post\Consultation and Site Approval\Version 201902_Moreton Bay Regional Council\Extractive Resources.mxd

