




**PLANNING SCHEME
OVERLAY MAP - ACID SULFATE SOILS**

-  Property boundaries
- Potential Acid Sulfate Soils**
 -  Land at or below 5m AHD
 -  Land above 5m AHD and below 20m AHD

Please read the following notes about this map:

This overlay map only affects you if your property is below 20m AHD, and you wish to develop (e.g. build or extend, change use, subdivide, clear native vegetation, fill or excavate).

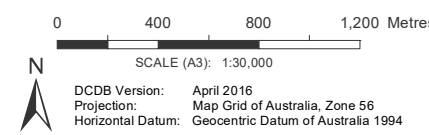
This map shows land that is at or below 5m AHD and land between 5m and 20m AHD. These are locations where acid sulfate soils may occur. AHD is Australian height datum, which is the altitude or elevation of the land.

Inclusion on this map does not necessarily mean there are associated requirements.

Refer to the relevant zone code, local plan code and/or development codes for requirements associated with this overlay map.

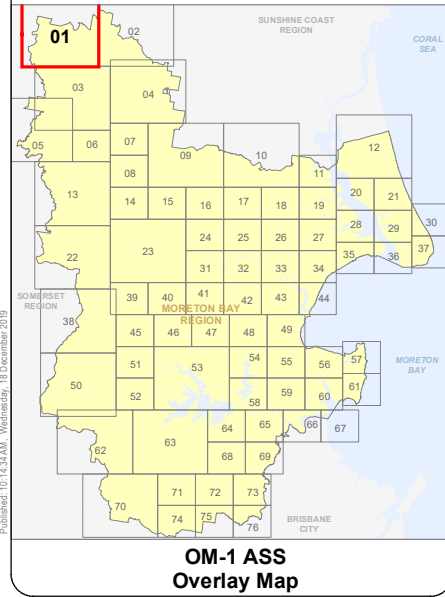
For further information regarding this overlay map, please refer to the Overlay information sheet on Council's planning scheme website (www.moretonbay.qld.gov.au/mbrplanningscheme) or contact council on 3205 0555.

Effective 29 January 2020






DISCLAIMER: Some of the information shown in this document has been provided to Council from external third parties. Council makes no representation and gives no warranty about the accuracy, reliability, completeness or suitability for any particular purpose of the information. Persons should not rely on the information shown in this document to make any decision with financial or legal implications and should instead rely on their own enquiries. To the full extent that it is able to do so in law, Council disclaims all liability (including liability in negligence) for all costs, losses and damages (including indirect and consequential costs, losses and damages) caused by or arising from anyone using or relying on the information shown in this document for any purpose whatsoever. © Copyright Moreton Bay Regional Council 2019

DCDB (Version April 2016) is reproduced with the permission of the State of Queensland



**PLANNING SCHEME
OVERLAY MAP - ACID SULFATE SOILS**

-  Property boundaries
- Potential Acid Sulfate Soils**
 -  Land at or below 5m AHD
 -  Land above 5m AHD and below 20m AHD

Please read the following notes about this map:

This overlay map only affects you if your property is below 20m AHD, and you wish to develop (e.g. build or extend, change use, subdivide, clear native vegetation, fill or excavate).

This map shows land that is at or below 5m AHD and land between 5m and 20m AHD. These are locations where acid sulfate soils may occur. AHD is Australian height datum, which is the altitude or elevation of the land.

Inclusion on this map does not necessarily mean there are associated requirements.

Refer to the relevant zone code, local plan code and/or development codes for requirements associated with this overlay map.

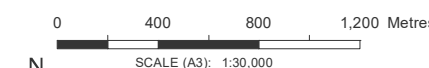
For further information regarding this overlay map, please refer to the Overlay information sheet on Council's planning scheme website (www.moretonbay.qld.gov.au/mbrplanningscheme) or contact council on 3205 0555.

Outside Moreton Bay Region Local Government Area

BOOROOBIN

STANMORE

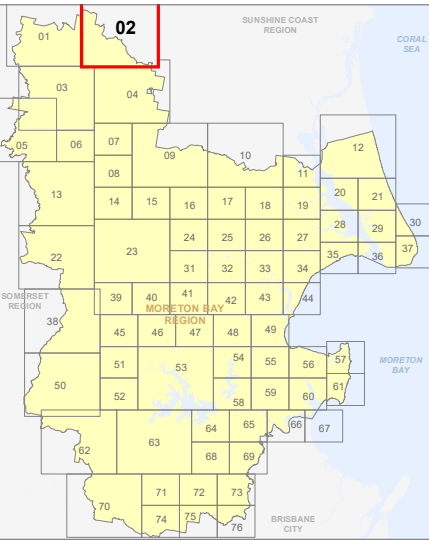
Effective 29 January 2020



SCALE (A3): 1:30,000
 DCDB Version: April 2016
 Projection: Map Grid of Australia, Zone 56
 Horizontal Datum: Geocentric Datum of Australia 1994

DISCLAIMER: Some of the information shown in this document has been provided to Council from external third parties. Council makes no representation and gives no warranty about the accuracy, reliability, completeness or suitability for any particular purpose of the information. Persons should not rely on the information shown in this document to make any decision with financial or legal implications and should instead rely on their own enquiries. To the full extent that it is able to do so in law, Council disclaims all liability (including liability in negligence) for all costs, losses and damages (including indirect and consequential costs, losses and damages) caused by or arising from anyone using or relying on the information shown in this document for any purpose whatsoever. © Copyright Moreton Bay Regional Council 2019

DCDB (Version April 2016) is reproduced with the permission of the State of Queensland



**OM-2 ASS
Overlay Map**



**PLANNING SCHEME
OVERLAY MAP - ACID SULFATE SOILS**

Property boundaries

- Potential Acid Sulfate Soils**
- Land at or below 5m AHD
 - Land above 5m AHD and below 20m AHD

Please read the following notes about this map:

This overlay map only affects you if your property is below 20m AHD, and you wish to develop (e.g. build or extend, change use, subdivide, clear native vegetation, fill or excavate).

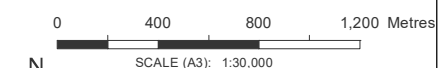
This map shows land that is at or below 5m AHD and land between 5m and 20m AHD. These are locations where acid sulfate soils may occur. AHD is Australian height datum, which is the altitude or elevation of the land.

Inclusion on this map does not necessarily mean there are associated requirements.

Refer to the relevant zone code, local plan code and/or development codes for requirements associated with this overlay map.

For further information regarding this overlay map, please refer to the Overlay information sheet on Council's planning scheme website (www.moretonbay.qld.gov.au/mbrplanningscheme) or contact council on 3205 0555.

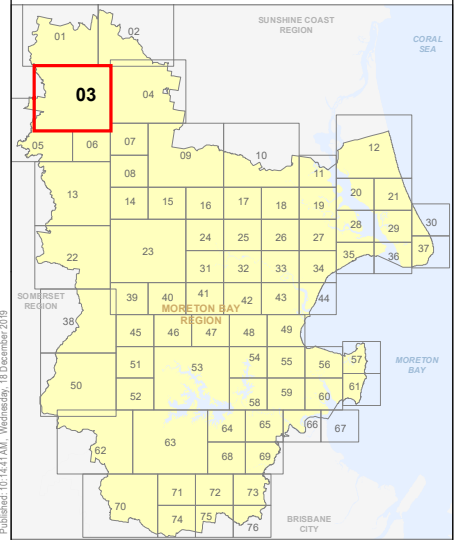
Effective 29 January 2020






DCDB Version: April 2016
Projection: Map Grid of Australia, Zone 56
Horizontal Datum: Geocentric Datum of Australia 1994

DISCLAIMER: Some of the information shown in this document has been provided to Council from external third parties. Council makes no representation and gives no warranty about the accuracy, reliability, completeness or suitability for any particular purpose of the information. Persons should not rely on the information shown in this document to make any decision with financial or legal implications and should instead rely on their own enquiries. To the full extent that it is able to do so in law, Council disclaims all liability (including liability in negligence) for all costs, losses and damages (including indirect and consequential costs, losses and damages) caused by or arising from anyone using or relying on the information shown in this document for any purpose whatsoever. © Copyright Moreton Bay Regional Council 2019

DCDB (Version April 2016) is reproduced with the permission of the State of Queensland



**PLANNING SCHEME
OVERLAY MAP - ACID SULFATE SOILS**

-  Property boundaries
- Potential Acid Sulfate Soils**
-  Land at or below 5m AHD
-  Land above 5m AHD and below 20m AHD

Please read the following notes about this map:

This overlay map only affects you if your property is below 20m AHD, and you wish to develop (e.g. build or extend, change use, subdivide, clear native vegetation, fill or excavate).

This map shows land that is at or below 5m AHD and land between 5m and 20m AHD. These are locations where acid sulfate soils may occur. AHD is Australian height datum, which is the altitude or elevation of the land.

Inclusion on this map does not necessarily mean there are associated requirements.

Refer to the relevant zone code, local plan code and/or development codes for requirements associated with this overlay map.

For further information regarding this overlay map, please refer to the Overlay information sheet on Council's planning scheme website (www.moretonbay.qld.gov.au/mbrplanningscheme) or contact council on 3205 0555.

Outside Moreton Bay Region Local Government Area

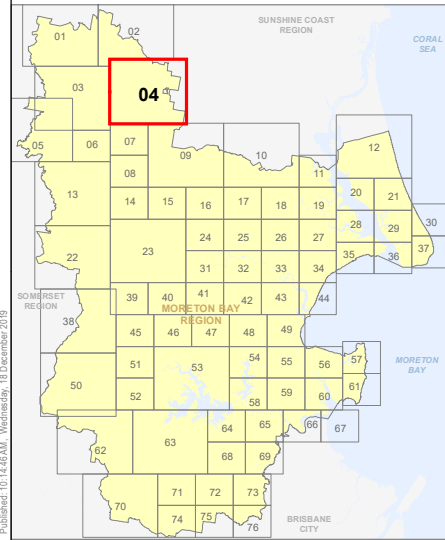
Effective 29 January 2020



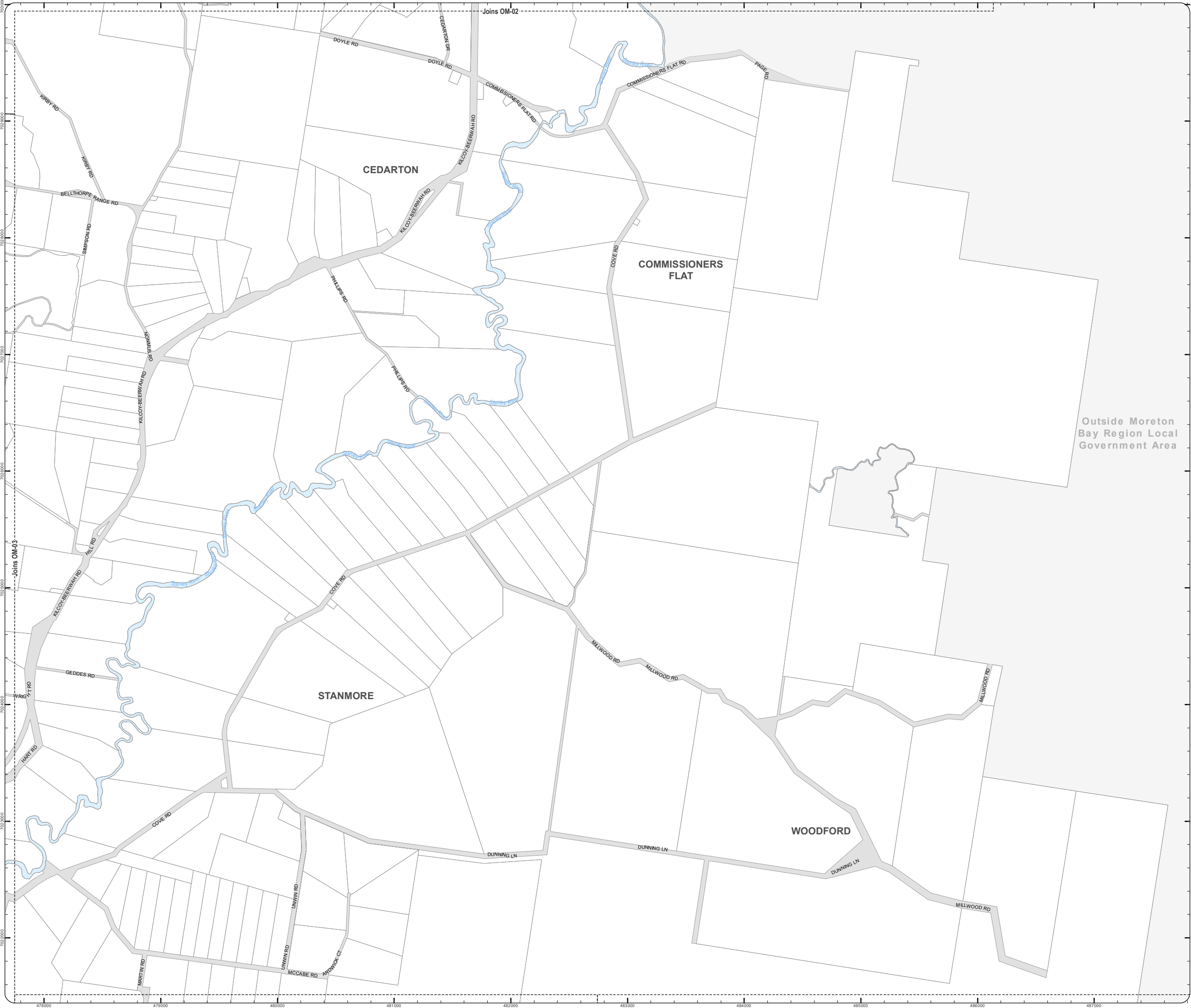
SCALE (A3): 1:30,000
 DCDB Version: April 2016
 Projection: Map Grid of Australia, Zone 56
 Horizontal Datum: Geocentric Datum of Australia 1994

DISCLAIMER: Some of the information shown in this document has been provided to Council from external third parties. Council makes no representation and gives no warranty about the accuracy, reliability, completeness or suitability for any particular purpose of the information. Persons should not rely on the information shown in this document to make any decision with financial or legal implications and should instead rely on their own enquiries. To the full extent that it is able to do so in law, Council disclaims all liability (including liability in negligence) for all costs, losses and damages (including indirect and consequential costs, losses and damages) caused by or arising from anyone using or relying on the information shown in this document for any purpose whatsoever. © Copyright Moreton Bay Regional Council 2019

DCDB (Version April 2016) is reproduced with the permission of the State of Queensland



**OM-4 ASS
Overlay Map**



**PLANNING SCHEME
OVERLAY MAP - ACID SULFATE SOILS**

- Property boundaries
- Potential Acid Sulfate Soils**
- Land at or below 5m AHD
- Land above 5m AHD and below 20m AHD

Please read the following notes about this map:

This overlay map only affects you if your property is below 20m AHD, and you wish to develop (e.g. build or extend, change use, subdivide, clear native vegetation, fill or excavate).

This map shows land that is at or below 5m AHD and land between 5m and 20m AHD. These are locations where acid sulfate soils may occur. AHD is Australian height datum, which is the altitude or elevation of the land.

Inclusion on this map does not necessarily mean there are associated requirements.

Refer to the relevant zone code, local plan code and/or development codes for requirements associated with this overlay map.

For further information regarding this overlay map, please refer to the Overlay information sheet on Council's planning scheme website (www.moretonbay.qld.gov.au/mbrplanningscheme) or contact council on 3205 0555.

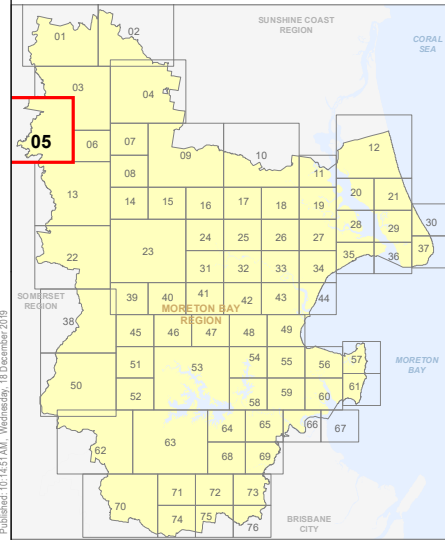
Effective 29 January 2020



SCALE (A3): 1:30,000
 DCDB Version: April 2016
 Projection: Map Grid of Australia, Zone 56
 Horizontal Datum: Geocentric Datum of Australia 1994

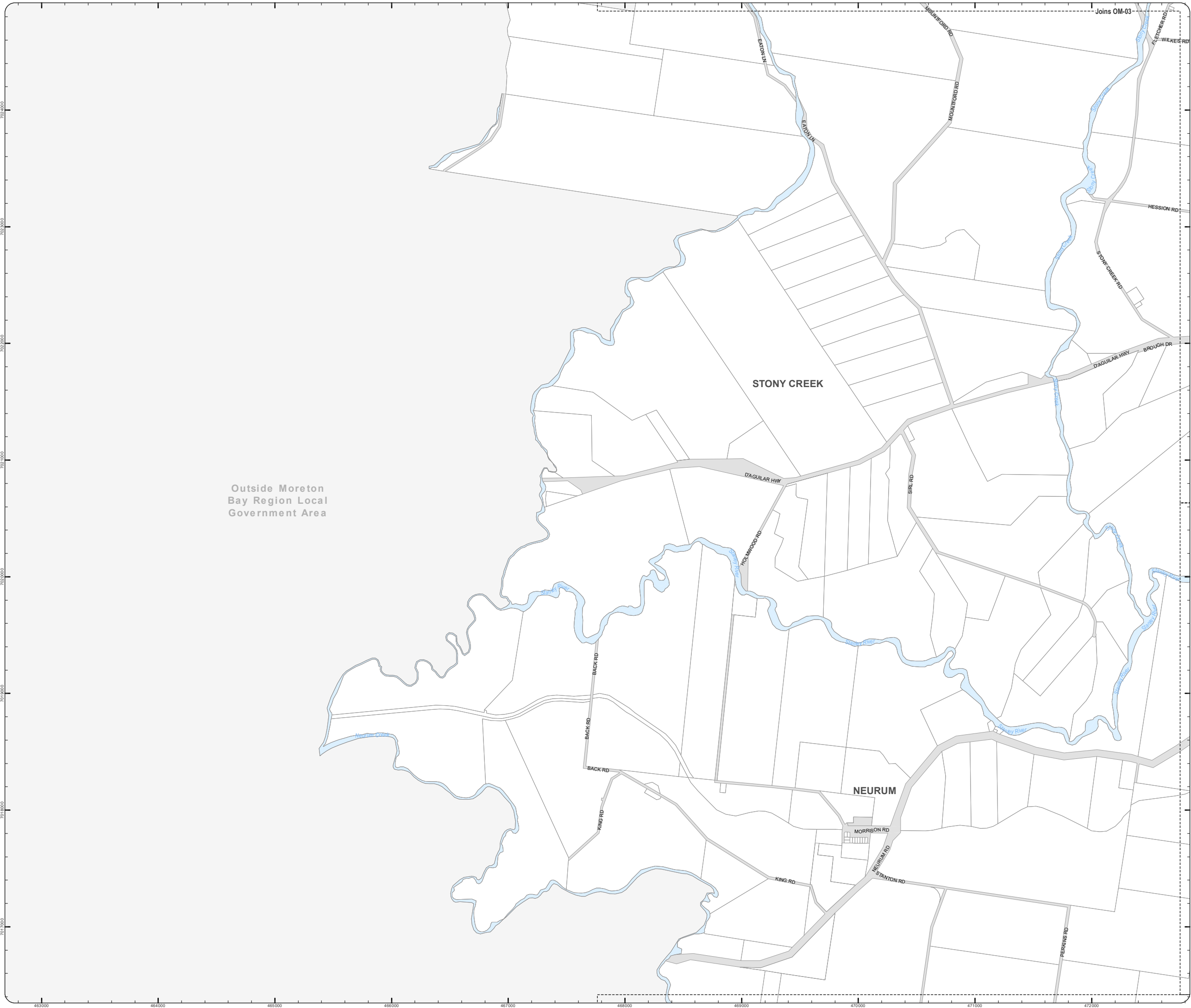
DISCLAIMER: Some of the information shown in this document has been provided to Council from external third parties. Council makes no representation and gives no warranty about the accuracy, reliability, completeness or suitability for any particular purpose of the information. Persons should not rely on the information shown in this document to make any decision with financial or legal implications and should instead rely on their own enquiries. To the full extent that it is able to do so in law, Council disclaims all liability (including liability in negligence) for all costs, losses and damages (including indirect and consequential costs, losses and damages) caused by or arising from anyone using or relying on the information shown in this document for any purpose whatsoever. © Copyright Moreton Bay Regional Council 2019

DCDB (Version April 2016) is reproduced with the permission of the State of Queensland



**OM-5 ASS
Overlay Map**

Outside Moreton
Bay Region Local
Government Area



PLANNING SCHEME
OVERLAY MAP - ACID SULFATE SOILS

□ Property boundaries

- Potential Acid Sulfate Soils**
- Land at or below 5m AHD
 - Land above 5m AHD and below 20m AHD

Please read the following notes about this map:

This overlay map only affects you if your property is below 20m AHD, and you wish to develop (e.g. build or extend, change use, subdivide, clear native vegetation, fill or excavate).

This map shows land that is at or below 5m AHD and land between 5m and 20m AHD. These are locations where acid sulfate soils may occur. AHD is Australian height datum, which is the altitude or elevation of the land.

Inclusion on this map does not necessarily mean there are associated requirements.

Refer to the relevant zone code, local plan code and/or development codes for requirements associated with this overlay map.

For further information regarding this overlay map, please refer to the Overlay information sheet on Council's planning scheme website (www.moretonbay.qld.gov.au/mbrplanningscheme) or contact council on 3205 0555.

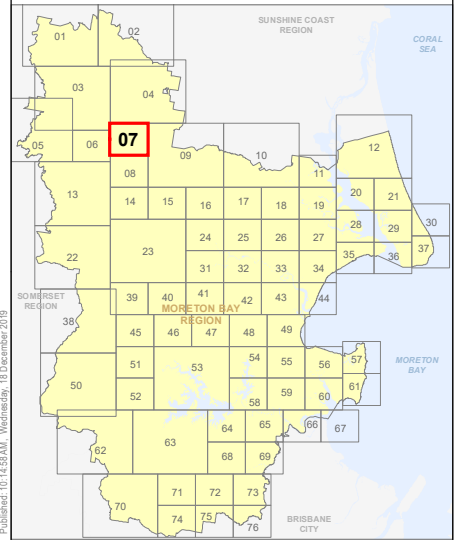
Effective 29 January 2020



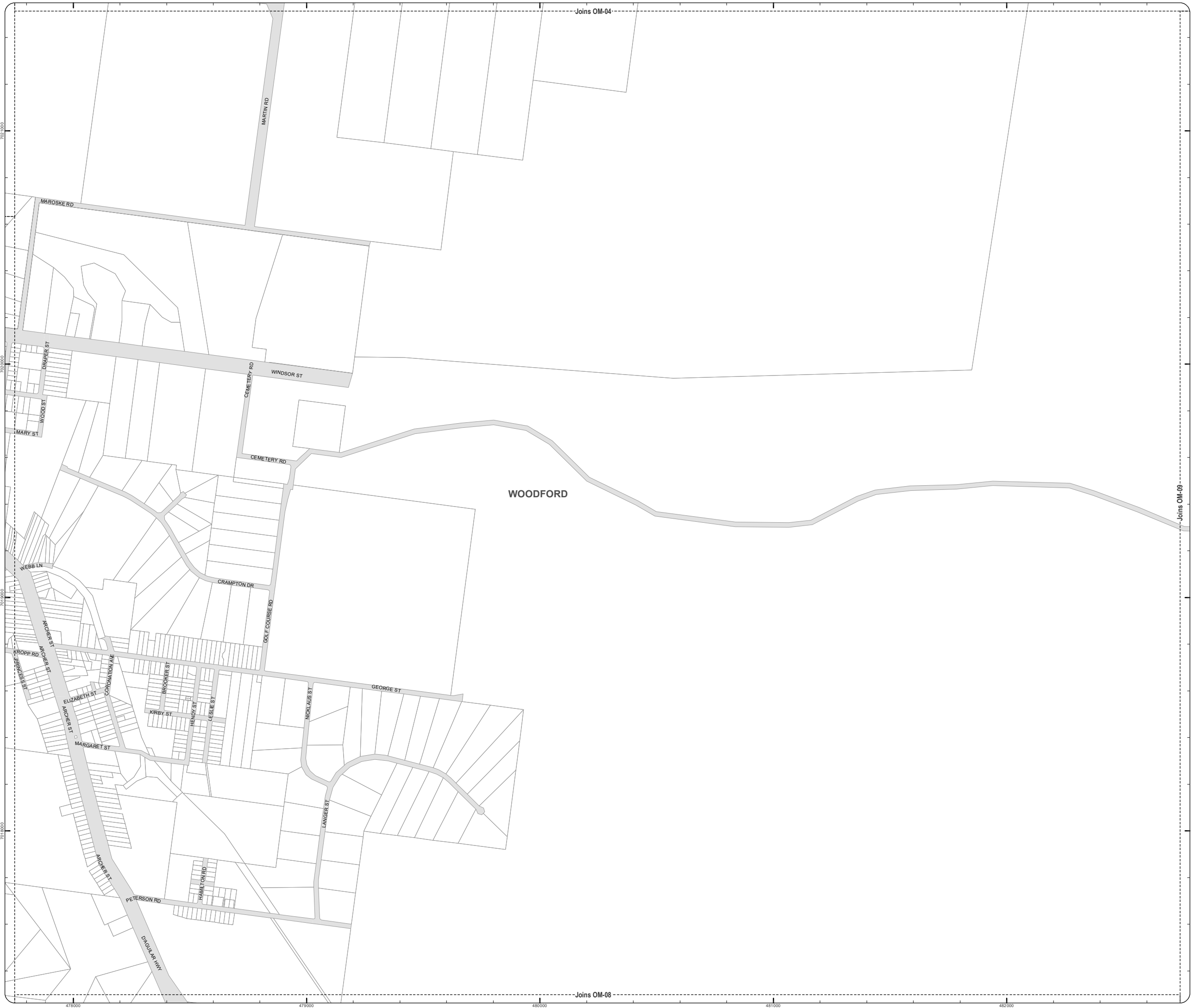
SCALE (A3): 1:15,000
 DCDB Version: April 2016
 Projection: Map Grid of Australia, Zone 56
 Horizontal Datum: Geocentric Datum of Australia 1994

DISCLAIMER: Some of the information shown in this document has been provided to Council from external third parties. Council makes no representation and gives no warranty about the accuracy, reliability, completeness or suitability for any particular purpose of the information. Persons should not rely on the information shown in this document to make any decision with financial or legal implications and should instead rely on their own enquiries. To the full extent that it is able to do so in law, Council disclaims all liability (including liability in negligence) for all costs, losses and damages (including indirect and consequential costs, losses and damages) caused by or arising from anyone using or relying on the information shown in this document for any purpose whatsoever. © Copyright Moreton Bay Regional Council 2019

DCDB (Version April 2016) is reproduced with the permission of the State of Queensland



**OM-7 ASS
Overlay Map**



PLANNING SCHEME
OVERLAY MAP - ACID SULFATE SOILS

Property boundaries

- Potential Acid Sulfate Soils**
- Land at or below 5m AHD
 - Land above 5m AHD and below 20m AHD

Please read the following notes about this map:

This overlay map only affects you if your property is below 20m AHD, and you wish to develop (e.g. build or extend, change use, subdivide, clear native vegetation, fill or excavate).

This map shows land that is at or below 5m AHD and land between 5m and 20m AHD. These are locations where acid sulfate soils may occur. AHD is Australian height datum, which is the altitude or elevation of the land.

Inclusion on this map does not necessarily mean there are associated requirements.

Refer to the relevant zone code, local plan code and/or development codes for requirements associated with this overlay map.

For further information regarding this overlay map, please refer to the Overlay information sheet on Council's planning scheme website (www.moretonbay.qld.gov.au/mbrplanningscheme) or contact council on 3205 0555.

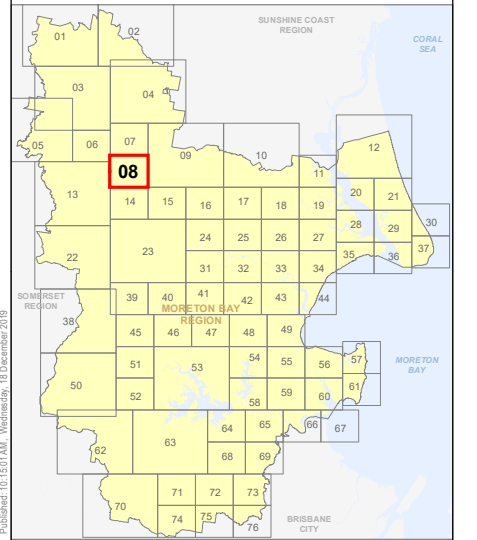
Effective 29 January 2020



SCALE (A3): 1:15,000
DCDB Version: April 2016
Projection: Map Grid of Australia, Zone 56
Horizontal Datum: Geocentric Datum of Australia 1994

DISCLAIMER: Some of the information shown in this document has been provided to Council from external third parties. Council makes no representation and gives no warranty about the accuracy, reliability, completeness or suitability for any particular purpose of the information. Persons should not rely on the information shown in this document to make any decision with financial or legal implications and should instead rely on their own enquiries. To the full extent that it is able to do so in law, Council disclaims all liability (including liability in negligence) for all costs, losses and damages (including indirect and consequential costs, losses and damages) caused by or arising from anyone using or relying on the information shown in this document for any purpose whatsoever. © Copyright Moreton Bay Regional Council 2019

DCDB (Version April 2016) is reproduced with the permission of the State of Queensland



OM-8 ASS
Overlay Map



**PLANNING SCHEME
OVERLAY MAP - ACID SULFATE SOILS**

- Property boundaries
- Potential Acid Sulfate Soils**
 - Land at or below 5m AHD
 - Land above 5m AHD and below 20m AHD

Please read the following notes about this map:

This overlay map only affects you if your property is below 20m AHD, and you wish to develop (e.g. build or extend, change use, subdivide, clear native vegetation, fill or excavate).

This map shows land that is at or below 5m AHD and land between 5m and 20m AHD. These are locations where acid sulfate soils may occur. AHD is Australian height datum, which is the altitude or elevation of the land.

Inclusion on this map does not necessarily mean there are associated requirements.

Refer to the relevant zone code, local plan code and/or development codes for requirements associated with this overlay map.

For further information regarding this overlay map, please refer to the Overlay information sheet on Council's planning scheme website (www.moretonbay.qld.gov.au/mbrplanningscheme) or contact council on 3205 0555.

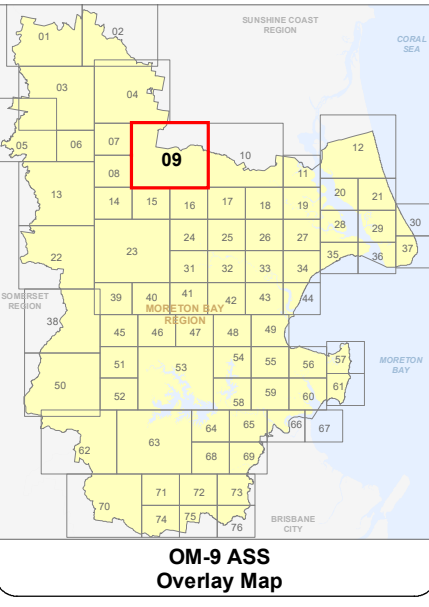
Effective 29 January 2020

SCALE (A3): 1:30,000

DCDB Version: April 2016
Projection: Map Grid of Australia, Zone 56
Horizontal Datum: Geocentric Datum of Australia 1994

DISCLAIMER: Some of the information shown in this document has been provided to Council from external third parties. Council makes no representation and gives no warranty about the accuracy, reliability, completeness or suitability for any particular purpose of the information. Persons should not rely on the information shown in this document to make any decisions with financial or legal implications and should instead rely on their own enquiries. To the full extent that it is able to do so in law, Council disclaims all liability (including liability in negligence) for all costs, losses and damages (including indirect and consequential costs, losses and damages) caused by or arising from anyone using or relying on the information shown in this document for any purpose whatsoever. © Copyright Moreton Bay Regional Council 2019

DCDB (Version April 2016) is reproduced with the permission of the State of Queensland



PLANNING SCHEME
OVERLAY MAP - ACID SULFATE SOILS

- Property boundaries
- Potential Acid Sulfate Soils**
 - Land at or below 5m AHD
 - Land above 5m AHD and below 20m AHD

Please read the following notes about this map:

This overlay map only affects you if your property is below 20m AHD, and you wish to develop (e.g. build or extend, change use, subdivide, clear native vegetation, fill or excavate).

This map shows land that is at or below 5m AHD and land between 5m and 20m AHD. These are locations where acid sulfate soils may occur. AHD is Australian height datum, which is the altitude or elevation of the land.

Inclusion on this map does not necessarily mean there are associated requirements.

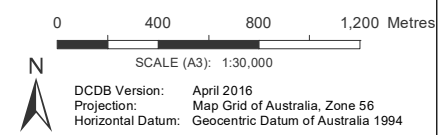
Refer to the relevant zone code, local plan code and/or development codes for requirements associated with this overlay map.

For further information regarding this overlay map, please refer to the Overlay information sheet on Council's planning scheme website (www.moretonbay.qld.gov.au/mbrplanningscheme) or contact council on 3205 0555.

Outside Moreton
Bay Region Local
Government Area

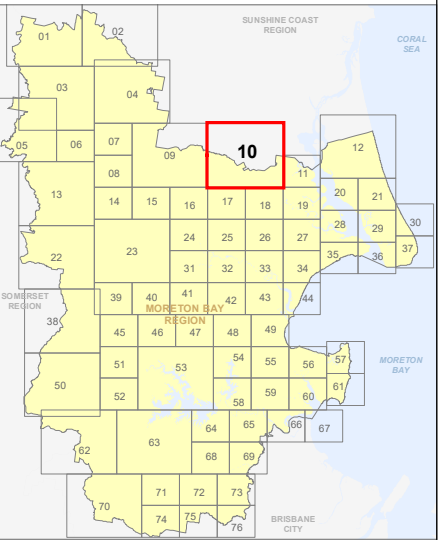


Effective 29 January 2020



DISCLAIMER: Some of the information shown in this document has been provided to Council from external third parties. Council makes no representation and gives no warranty about the accuracy, reliability, completeness or suitability for any particular purpose of the information. Persons should not rely on the information shown in this document to make any decision with financial or legal implications and should instead rely on their own enquiries. To the full extent that it is able to do so in law, Council disclaims all liability (including liability in negligence) for all costs, losses and damages (including indirect and consequential costs, losses and damages) caused by or arising from anyone using or relying on the information shown in this document for any purpose whatsoever. © Copyright Moreton Bay Regional Council 2019

DCDB (Version April 2016) is reproduced with the permission of the State of Queensland



**OM-10 ASS
Overlay Map**

**PLANNING SCHEME
OVERLAY MAP - ACID SULFATE SOILS**

□ Property boundaries

Potential Acid Sulfate Soils

- Land at or below 5m AHD
- Land above 5m AHD and below 20m AHD

Please read the following notes about this map:

This overlay map only affects you if your property is below 20m AHD, and you wish to develop (e.g. build or extend, change use, subdivide, clear native vegetation, fill or excavate).

This map shows land that is at or below 5m AHD and land between 5m and 20m AHD. These are locations where acid sulfate soils may occur. AHD is Australian height datum, which is the altitude or elevation of the land.

Inclusion on this map does not necessarily mean there are associated requirements.

Refer to the relevant zone code, local plan code and/or development codes for requirements associated with this overlay map.

For further information regarding this overlay map, please refer to the Overlay information sheet on Council's planning scheme website (www.moretonbay.qld.gov.au/mbrplanningscheme) or contact council on 3205 0555.

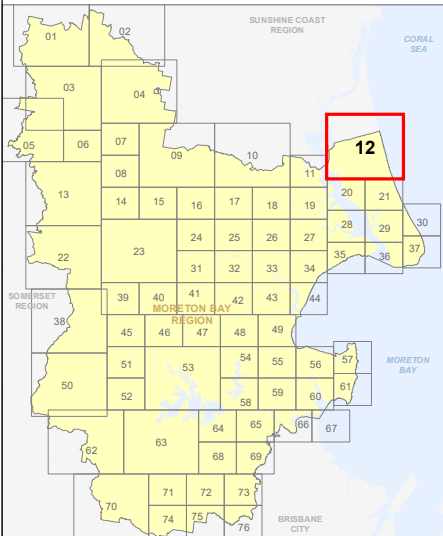
Effective 29 January 2020

0 400 800 1,200 Metres

SCALE (A3): 1:30,000
 DCDB Version: April 2016
 Projection: Map Grid of Australia, Zone 56
 Horizontal Datum: Geocentric Datum of Australia 1994

DISCLAIMER: Some of the information shown in this document has been provided to Council from external third parties. Council makes no representation and gives no warranty about the accuracy, reliability, completeness or suitability for any particular purpose of the information. Persons should not rely on the information shown in this document to make any decision with financial or legal implications and should instead rely on their own enquiries. To the full extent that it is able to do so in law, Council disclaims all liability (including liability in negligence) for all costs, losses and damages (including indirect and consequential costs, losses and damages) caused by or arising from anyone using or relying on the information shown in this document for any purpose whatsoever.
 © Copyright Moreton Bay Regional Council 2019

DCDB (Version April 2016) is reproduced with the permission of the State of Queensland



**OM-12 ASS
Overlay Map**

Outside Moreton
Bay Region Local
Government Area

Coral Sea

WELSBY

Pumicestone
Passage

**PLANNING SCHEME
OVERLAY MAP - ACID SULFATE SOILS**

Property boundaries

- Potential Acid Sulfate Soils**
- Land at or below 5m AHD
 - Land above 5m AHD and below 20m AHD

Please read the following notes about this map:

This overlay map only affects you if your property is below 20m AHD, and you wish to develop (e.g. build or extend, change use, subdivide, clear native vegetation, fill or excavate).

This map shows land that is at or below 5m AHD and land between 5m and 20m AHD. These are locations where acid sulfate soils may occur. AHD is Australian height datum, which is the altitude or elevation of the land.

Inclusion on this map does not necessarily mean there are associated requirements.

Refer to the relevant zone code, local plan code and/or development codes for requirements associated with this overlay map.

For further information regarding this overlay map, please refer to the Overlay information sheet on Council's planning scheme website (www.moretonbay.qld.gov.au/mbrplanningscheme) or contact council on 3205 0555.

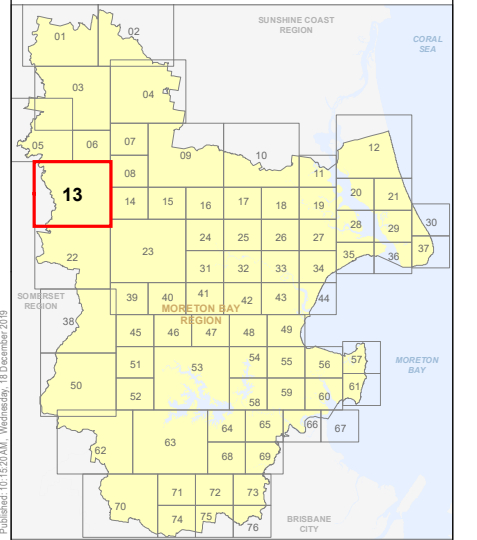
Effective 29 January 2020



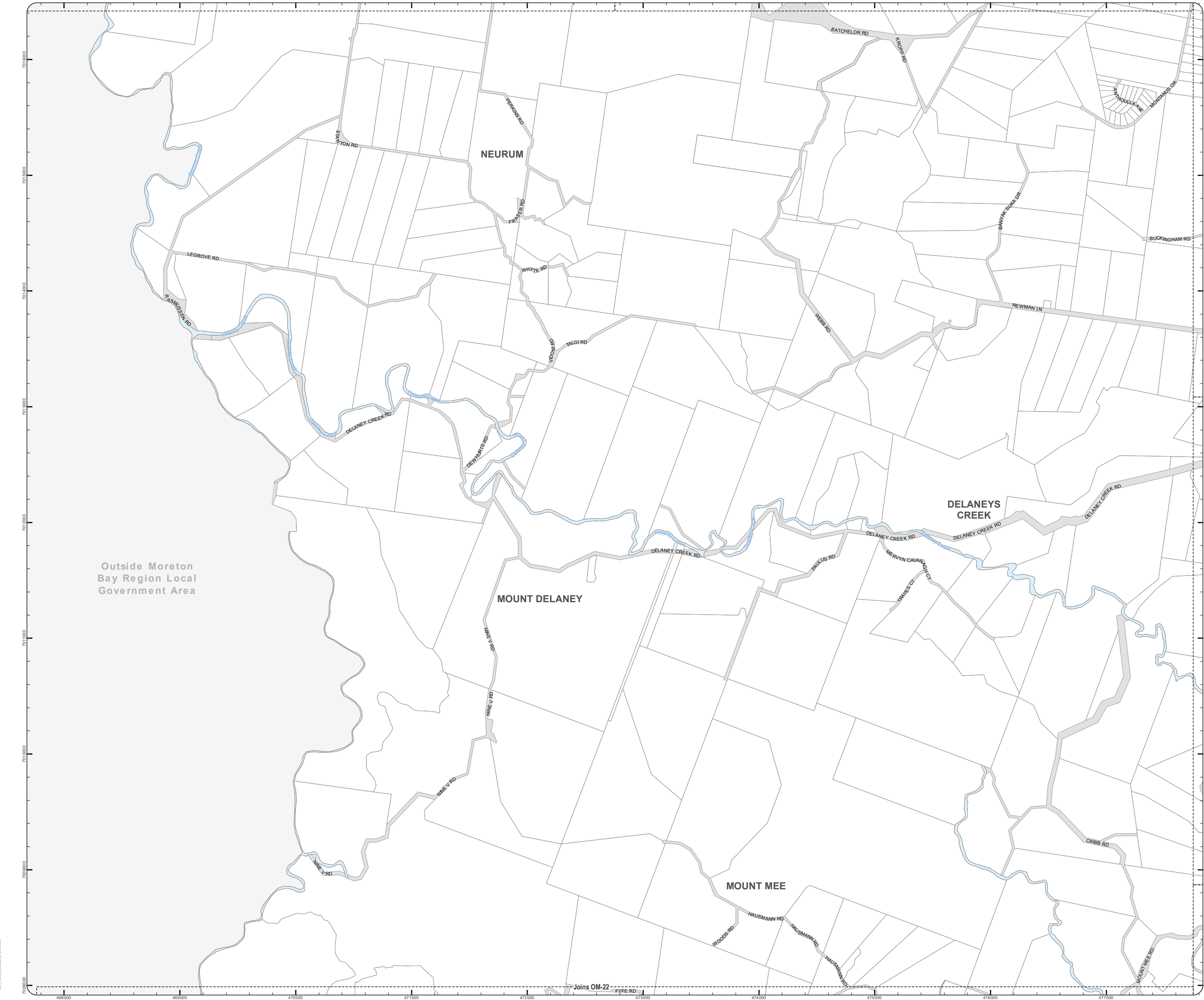
SCALE (A3): 1:30,000
 DCDB Version: April 2016
 Projection: Map Grid of Australia, Zone 56
 Horizontal Datum: Geocentric Datum of Australia 1994

DISCLAIMER: Some of the information shown in this document has been provided to Council from external third parties. Council makes no representation and gives no warranty about the accuracy, reliability, completeness or suitability for any particular purpose of the information. Persons should not rely on the information shown in this document to make any decision with financial or legal implications and should instead rely on their own enquiries. To the full extent that it is able to do so in law, Council disclaims all liability (including liability in negligence) for all costs, losses and damages (including indirect and consequential costs, losses and damages) caused by or arising from anyone using or relying on the information shown in this document for any purpose whatsoever. © Copyright Moreton Bay Regional Council 2019

DCDB (Version April 2016) is reproduced with the permission of the State of Queensland



**OM-13 ASS
Overlay Map**



Outside Moreton
Bay Region Local
Government Area

**PLANNING SCHEME
OVERLAY MAP - ACID SULFATE SOILS**

Property boundaries

- Potential Acid Sulfate Soils**
- Land at or below 5m AHD
 - Land above 5m AHD and below 20m AHD

Please read the following notes about this map:

This overlay map only affects you if your property is below 20m AHD, and you wish to develop (e.g. build or extend, change use, subdivide, clear native vegetation, fill or excavate).

This map shows land that is at or below 5m AHD and land between 5m and 20m AHD. These are locations where acid sulfate soils may occur. AHD is Australian height datum, which is the altitude or elevation of the land.

Inclusion on this map does not necessarily mean there are associated requirements.

Refer to the relevant zone code, local plan code and/or development codes for requirements associated with this overlay map.

For further information regarding this overlay map, please refer to the Overlay information sheet on Council's planning scheme website (www.moretonbay.qld.gov.au/mbrplanningscheme) or contact council on 3205 0555.

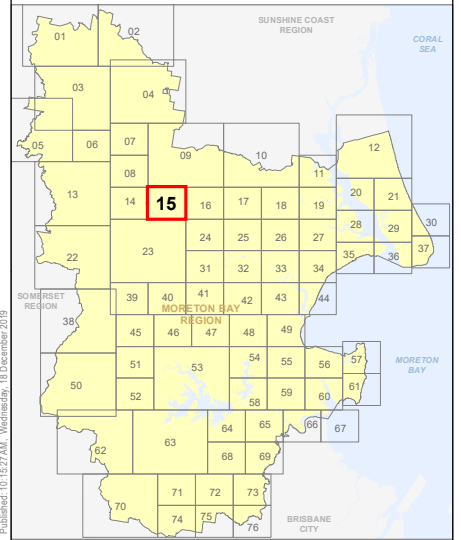
Effective 29 January 2020



SCALE (A3): 1:15,000
 DCDB Version: April 2016
 Projection: Map Grid of Australia, Zone 56
 Horizontal Datum: Geocentric Datum of Australia 1994

DISCLAIMER: Some of the information shown in this document has been provided to Council from external third parties. Council makes no representation and gives no warranty about the accuracy, reliability, completeness or suitability for any particular purpose of the information. Persons should not rely on the information shown in this document to make any decision with financial or legal implications and should instead rely on their own enquiries. To the full extent that it is able to do so in law, Council disclaims all liability (including liability in negligence) for all costs, losses and damages (including indirect and consequential costs, losses and damages) caused by or arising from anyone using or relying on the information shown in this document for any purpose whatsoever. © Copyright Moreton Bay Regional Council 2019

DCDB (Version April 2016) is reproduced with the permission of the State of Queensland



**OM-15 ASS
Overlay Map**



PLANNING SCHEME
OVERLAY MAP - ACID SULFATE SOILS

- Property boundaries
- Potential Acid Sulfate Soils**
 - Land at or below 5m AHD
 - Land above 5m AHD and below 20m AHD

Please read the following notes about this map:

This overlay map only affects you if your property is below 20m AHD, and you wish to develop (e.g. build or extend, change use, subdivide, clear native vegetation, fill or excavate).

This map shows land that is at or below 5m AHD and land between 5m and 20m AHD. These are locations where acid sulfate soils may occur. AHD is Australian height datum, which is the altitude or elevation of the land.

Inclusion on this map does not necessarily mean there are associated requirements.

Refer to the relevant zone code, local plan code and/or development codes for requirements associated with this overlay map.

For further information regarding this overlay map, please refer to the Overlay information sheet on Council's planning scheme website (www.moretonbay.qld.gov.au/mbrplanningscheme) or contact council on 3205 0555.

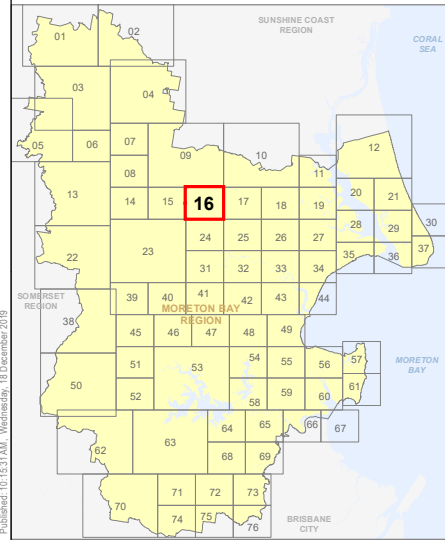
Effective 29 January 2020



SCALE (A3): 1:15,000
 DCDB Version: April 2016
 Projection: Map Grid of Australia, Zone 56
 Horizontal Datum: Geocentric Datum of Australia 1994

DISCLAIMER: Some of the information shown in this document has been provided to Council from external third parties. Council makes no representation and gives no warranty about the accuracy, reliability, completeness or suitability for any particular purpose of the information. Persons should not rely on the information shown in this document to make any decision with financial or legal implications and should instead rely on their own enquiries. To the full extent that it is able to do so in law, Council disclaims all liability (including liability in negligence) for all costs, losses and damages (including indirect and consequential costs, losses and damages) caused by or arising from anyone using or relying on the information shown in this document for any purpose whatsoever. © Copyright Moreton Bay Regional Council 2019

DCDB (Version April 2016) is reproduced with the permission of the State of Queensland



**OM-16 ASS
Overlay Map**



**PLANNING SCHEME
OVERLAY MAP - ACID SULFATE SOILS**

- Property boundaries
- Potential Acid Sulfate Soils**
- Land at or below 5m AHD
- Land above 5m AHD and below 20m AHD

Please read the following notes about this map:

This overlay map only affects you if your property is below 20m AHD, and you wish to develop (e.g. build or extend, change use, subdivide, clear native vegetation, fill or excavate).

This map shows land that is at or below 5m AHD and land between 5m and 20m AHD. These are locations where acid sulfate soils may occur. AHD is Australian height datum, which is the altitude or elevation of the land.

Inclusion on this map does not necessarily mean there are associated requirements.

Refer to the relevant zone code, local plan code and/or development codes for requirements associated with this overlay map.

For further information regarding this overlay map, please refer to the Overlay information sheet on Council's planning scheme website (www.moretonbay.qld.gov.au/mbrplanningscheme) or contact council on 3205 0555.

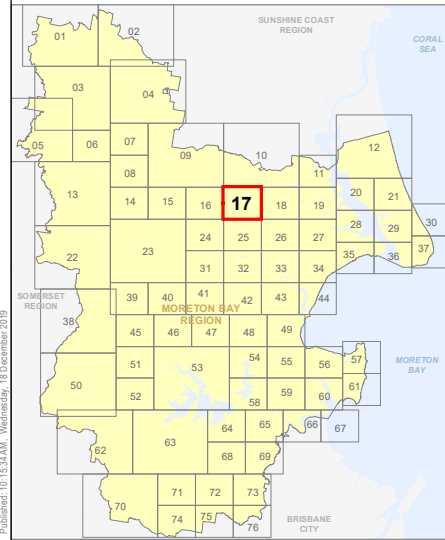
Effective 29 January 2020



SCALE (A3): 1:15,000
 DCDB Version: April 2016
 Projection: Map Grid of Australia, Zone 56
 Horizontal Datum: Geocentric Datum of Australia 1994

DISCLAIMER: Some of the information shown in this document has been provided to Council from external third parties. Council makes no representation and gives no warranty about the accuracy, reliability, completeness or suitability for any particular purpose of the information. Persons should not rely on the information shown in this document to make any decision with financial or legal implications and should instead rely on their own enquiries. To the full extent that it is able to do so in law, Council disclaims all liability (including liability in negligence) for all costs, losses and damages (including indirect and consequential costs, losses and damages) caused by or arising from anyone using or relying on the information shown in this document for any purpose whatsoever. © Copyright Moreton Bay Regional Council 2019

DCDB (Version April 2016) is reproduced with the permission of the State of Queensland



**OM-17 ASS
Overlay Map**



**PLANNING SCHEME
OVERLAY MAP - ACID SULFATE SOILS**

- Property boundaries
- Potential Acid Sulfate Soils**
 - Land at or below 5m AHD
 - Land above 5m AHD and below 20m AHD

Please read the following notes about this map:

This overlay map only affects you if your property is below 20m AHD, and you wish to develop (e.g. build or extend, change use, subdivide, clear native vegetation, fill or excavate).

This map shows land that is at or below 5m AHD and land between 5m and 20m AHD. These are locations where acid sulfate soils may occur. AHD is Australian height datum, which is the altitude or elevation of the land.

Inclusion on this map does not necessarily mean there are associated requirements.

Refer to the relevant zone code, local plan code and/or development codes for requirements associated with this overlay map.

For further information regarding this overlay map, please refer to the Overlay information sheet on Council's planning scheme website (www.moretonbay.qld.gov.au/mbrplanningscheme) or contact council on 3205 0555.

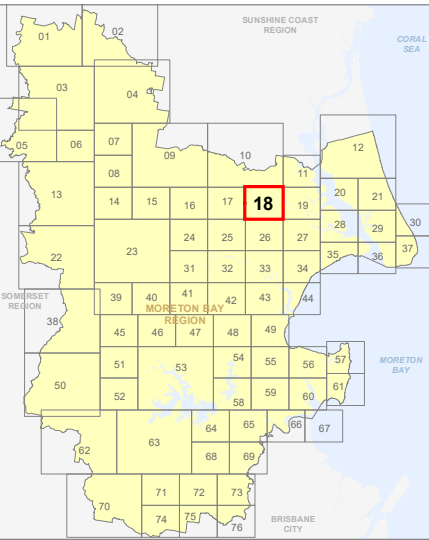
Effective 29 January 2020



SCALE (A3): 1:15,000
 DCDB Version: April 2016
 Projection: Map Grid of Australia, Zone 56
 Horizontal Datum: Geocentric Datum of Australia 1994

DISCLAIMER: Some of the information shown in this document has been provided to Council from external third parties. Council makes no representation and gives no warranty about the accuracy, reliability, completeness or suitability for any particular purpose of the information. Persons should not rely on the information shown in this document to make any decision with financial or legal implications and should instead rely on their own enquiries. To the full extent that it is able to do so in law, Council disclaims all liability (including liability in negligence) for all costs, losses and damages (including indirect and consequential costs, losses and damages) caused by or arising from anyone using or relying on the information shown in this document for any purpose whatsoever. © Copyright Moreton Bay Regional Council 2019

DCDB (Version April 2016) is reproduced with the permission of the State of Queensland



**OM-18 ASS
Overlay Map**



**PLANNING SCHEME
OVERLAY MAP - ACID SULFATE SOILS**

- Property boundaries
- Potential Acid Sulfate Soils**
 - Land at or below 5m AHD
 - Land above 5m AHD and below 20m AHD

Please read the following notes about this map:

This overlay map only affects you if your property is below 20m AHD, and you wish to develop (e.g. build or extend, change use, subdivide, clear native vegetation, fill or excavate).

This map shows land that is at or below 5m AHD and land between 5m and 20m AHD. These are locations where acid sulfate soils may occur. AHD is Australian height datum, which is the altitude or elevation of the land.

Inclusion on this map does not necessarily mean there are associated requirements.

Refer to the relevant zone code, local plan code and/or development codes for requirements associated with this overlay map.

For further information regarding this overlay map, please refer to the Overlay information sheet on Council's planning scheme website (www.moretonbay.qld.gov.au/mbrplanningscheme) or contact council on 3205 0555.

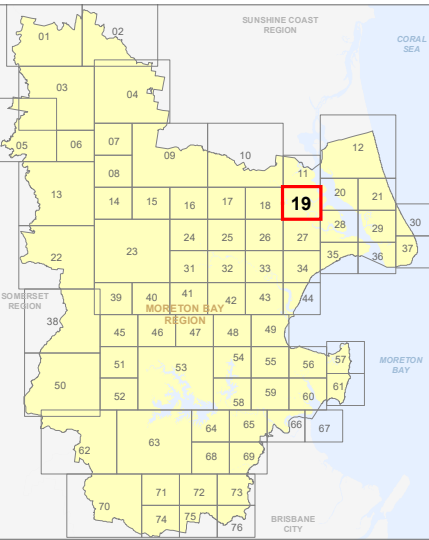
Effective 29 January 2020



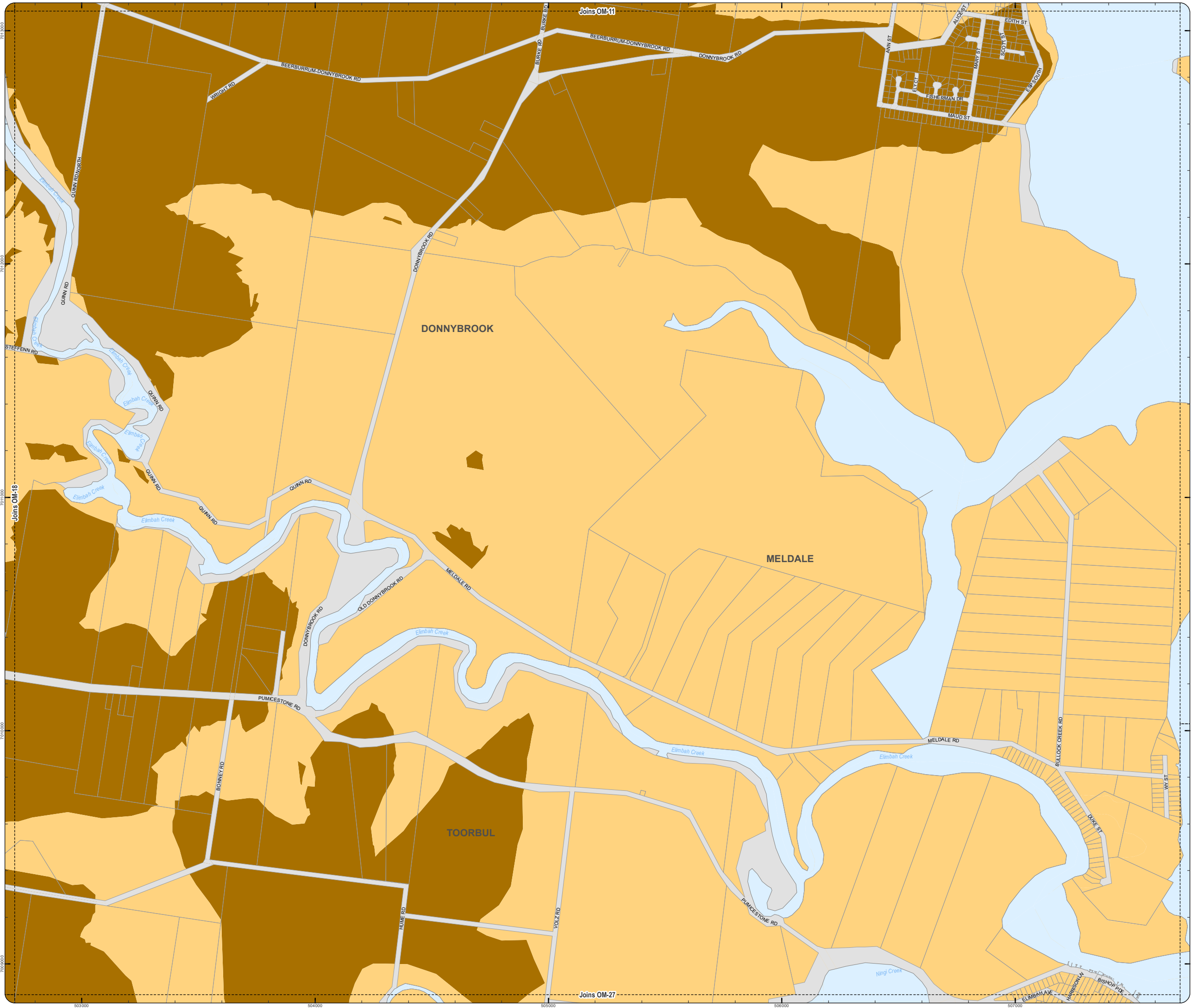
SCALE (A3): 1:15,000
 DCDB Version: April 2016
 Projection: Map Grid of Australia, Zone 56
 Horizontal Datum: Geocentric Datum of Australia 1994

DISCLAIMER: Some of the information shown in this document has been provided to Council from external third parties. Council makes no representation and gives no warranty about the accuracy, reliability, completeness or suitability for any particular purpose of the information. Persons should not rely on the information shown in this document to make any decision with financial or legal implications and should instead rely on their own enquiries. To the full extent that it is able to do so in law, Council disclaims all liability (including liability in negligence) for all costs, losses and damages (including indirect and consequential costs, losses and damages) caused by or arising from anyone using or relying on the information shown in this document for any purpose whatsoever. © Copyright Moreton Bay Regional Council 2019

DCDB (Version April 2016) is reproduced with the permission of the State of Queensland



**OM-19 ASS
Overlay Map**



**PLANNING SCHEME
OVERLAY MAP - ACID SULFATE SOILS**

- Property boundaries
- Potential Acid Sulfate Soils**
 - Land at or below 5m AHD
 - Land above 5m AHD and below 20m AHD

Please read the following notes about this map:

This overlay map only affects you if your property is below 20m AHD, and you wish to develop (e.g. build or extend, change use, subdivide, clear native vegetation, fill or excavate).

This map shows land that is at or below 5m AHD and land between 5m and 20m AHD. These are locations where acid sulfate soils may occur. AHD is Australian height datum, which is the altitude or elevation of the land.

Inclusion on this map does not necessarily mean there are associated requirements.

Refer to the relevant zone code, local plan code and/or development codes for requirements associated with this overlay map.

For further information regarding this overlay map, please refer to the Overlay information sheet on Council's planning scheme website (www.moretonbay.qld.gov.au/mbrplanningscheme) or contact council on 3205 0555.

Effective 29 January 2020

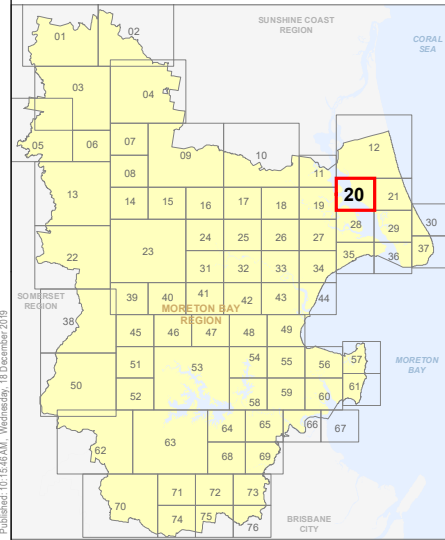
0 200 400 600 Metres

SCALE (A3): 1:15,000

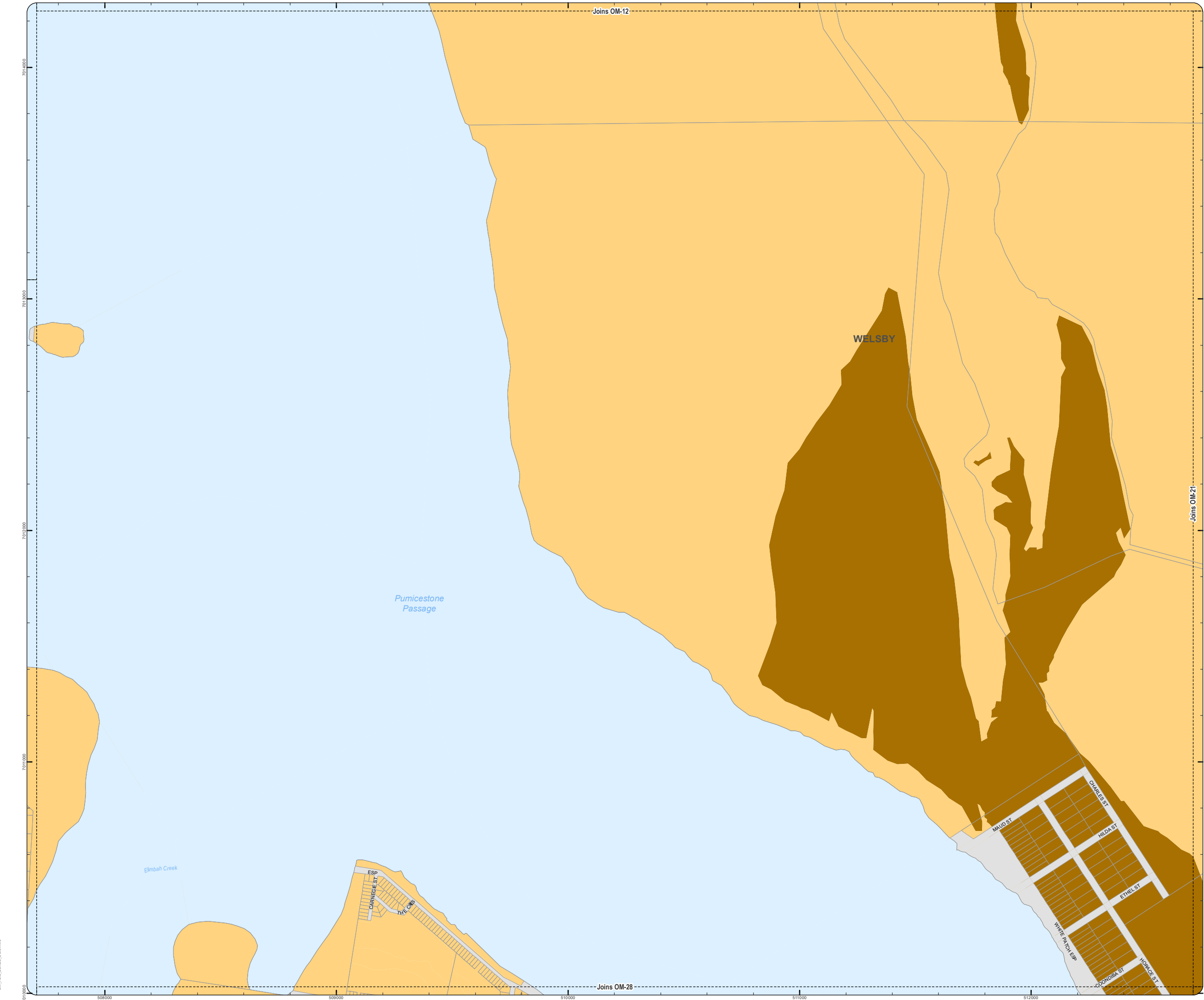
DCDB Version: April 2016
Projection: Map Grid of Australia, Zone 56
Horizontal Datum: Geocentric Datum of Australia 1994

DISCLAIMER: Some of the information shown in this document has been provided to Council from external third parties. Council makes no representation and gives no warranty about the accuracy, reliability, completeness or suitability for any particular purpose of the information. Persons should not rely on the information shown in this document to make any decision with financial or legal implications and should instead rely on their own enquiries. To the full extent that it is able to do so in law, Council disclaims all liability (including liability in negligence) for all costs, losses and damages (including indirect and consequential costs, losses and damages) caused by or arising from anyone using or relying on the information shown in this document for any purpose whatsoever. © Copyright Moreton Bay Regional Council 2019

DCDB (Version April 2016) is reproduced with the permission of the State of Queensland



**OM-20 ASS
Overlay Map**



**PLANNING SCHEME
OVERLAY MAP - ACID SULFATE SOILS**

Property boundaries

Potential Acid Sulfate Soils

- Land at or below 5m AHD
- Land above 5m AHD and below 20m AHD

Please read the following notes about this map:

This overlay map only affects you if your property is below 20m AHD, and you wish to develop (e.g. build or extend, change use, subdivide, clear native vegetation, fill or excavate).

This map shows land that is at or below 5m AHD and land between 5m and 20m AHD. These are locations where acid sulfate soils may occur. AHD is Australian height datum, which is the altitude or elevation of the land.

Inclusion on this map does not necessarily mean there are associated requirements.

Refer to the relevant zone code, local plan code and/or development codes for requirements associated with this overlay map.

For further information regarding this overlay map, please refer to the Overlay information sheet on Council's planning scheme website (www.moretonbay.qld.gov.au/mbrplanningscheme) or contact council on 3205 0555.

Effective 29 January 2020

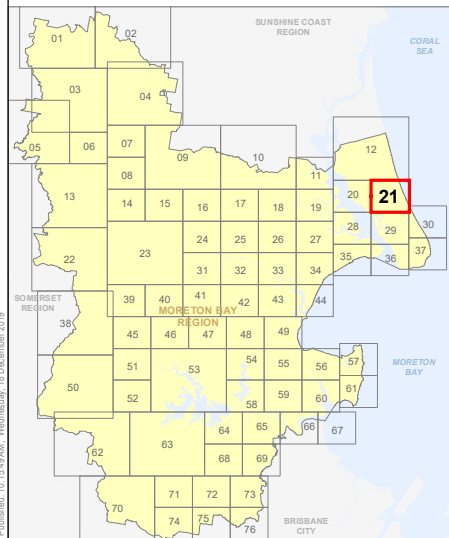
0 200 400 600 Metres

SCALE (A3): 1:15,000

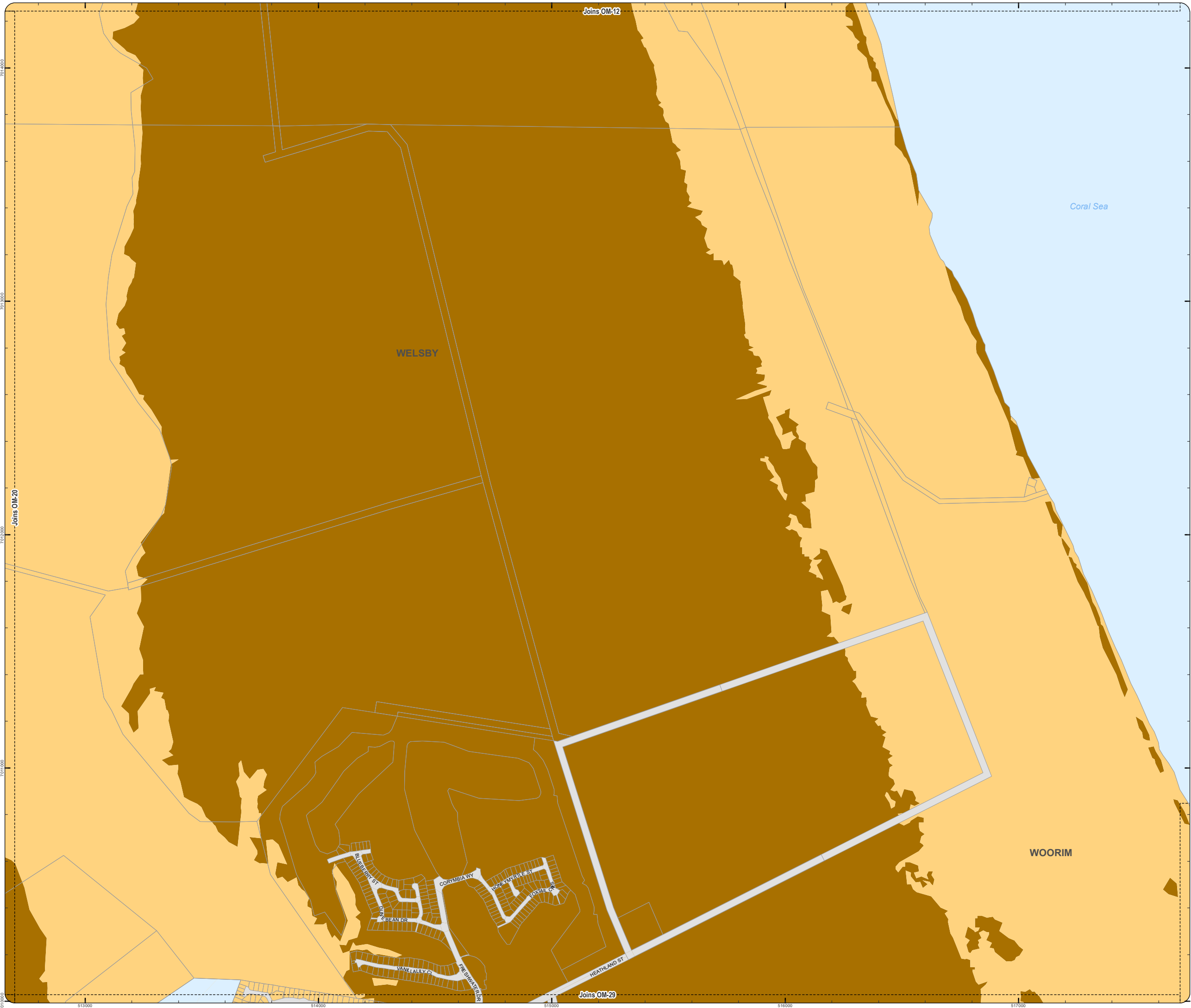
DCDB Version: April 2016
Projection: Map Grid of Australia, Zone 56
Horizontal Datum: Geocentric Datum of Australia 1994

DISCLAIMER: Some of the information shown in this document has been provided to Council from external third parties. Council makes no representation and gives no warranty about the accuracy, reliability, completeness or suitability for any particular purpose of the information. Persons should not rely on the information shown in this document to make any decision with financial or legal implications and should instead rely on their own enquiries. To the full extent that it is able to do so in law, Council disclaims all liability (including liability in negligence) for all costs, losses and damages (including indirect and consequential costs, losses and damages) caused by or arising from anyone using or relying on the information shown in this document for any purpose whatsoever. © Copyright Moreton Bay Regional Council 2019

DCDB (Version April 2016) is reproduced with the permission of the State of Queensland



**OM-21 ASS
Overlay Map**



**PLANNING SCHEME
OVERLAY MAP - ACID SULFATE SOILS**

□ Property boundaries

- Potential Acid Sulfate Soils**
- Land at or below 5m AHD
 - Land above 5m AHD and below 20m AHD

Please read the following notes about this map:

This overlay map only affects you if your property is below 20m AHD, and you wish to develop (e.g. build or extend, change use, subdivide, clear native vegetation, fill or excavate).

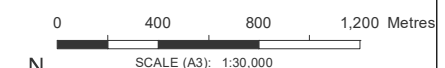
This map shows land that is at or below 5m AHD and land between 5m and 20m AHD. These are locations where acid sulfate soils may occur. AHD is Australian height datum, which is the altitude or elevation of the land.

Inclusion on this map does not necessarily mean there are associated requirements.

Refer to the relevant zone code, local plan code and/or development codes for requirements associated with this overlay map.

For further information regarding this overlay map, please refer to the Overlay information sheet on Council's planning scheme website (www.moretonbay.qld.gov.au/mbrplanningscheme) or contact council on 3205 0555.

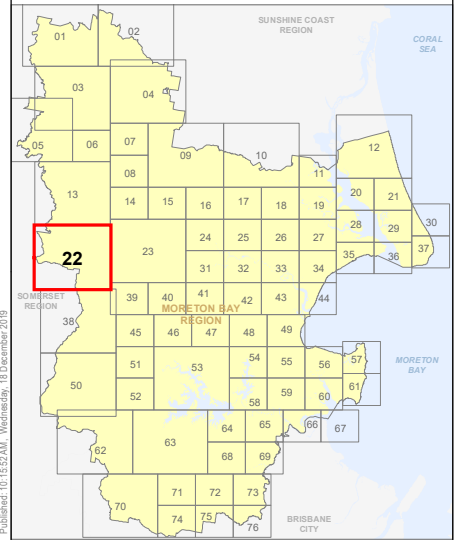
Effective 29 January 2020



DCDB Version: April 2016
Projection: Map Grid of Australia, Zone 56
Horizontal Datum: Geocentric Datum of Australia 1994

DISCLAIMER: Some of the information shown in this document has been provided to Council from external third parties. Council makes no representation and gives no warranty about the accuracy, reliability, completeness or suitability for any particular purpose of the information. Persons should not rely on the information shown in this document to make any decision with financial or legal implications and should instead rely on their own enquiries. To the full extent that it is able to do so in law, Council disclaims all liability (including liability in negligence) for all costs, losses and damages (including indirect and consequential costs, losses and damages) caused by or arising from anyone using or relying on the information shown in this document for any purpose whatsoever. © Copyright Moreton Bay Regional Council 2019

DCDB (Version April 2016) is reproduced with the permission of the State of Queensland



**OM-22 ASS
Overlay Map**



Outside Moreton
Bay Region Local
Government Area

**PLANNING SCHEME
OVERLAY MAP - ACID SULFATE SOILS**

□ Property boundaries

- Potential Acid Sulfate Soils**
- Land at or below 5m AHD
 - Land above 5m AHD and below 20m AHD

Please read the following notes about this map:

This overlay map only affects you if your property is below 20m AHD, and you wish to develop (e.g. build or extend, change use, subdivide, clear native vegetation, fill or excavate).

This map shows land that is at or below 5m AHD and land between 5m and 20m AHD. These are locations where acid sulfate soils may occur. AHD is Australian height datum, which is the altitude or elevation of the land.

Inclusion on this map does not necessarily mean there are associated requirements.

Refer to the relevant zone code, local plan code and/or development codes for requirements associated with this overlay map.

For further information regarding this overlay map, please refer to the Overlay information sheet on Council's planning scheme website (www.moretonbay.qld.gov.au/mbrplanningscheme) or contact council on 3205 0555.

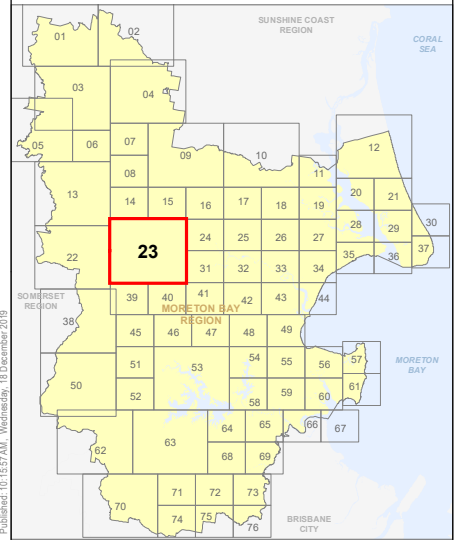
Effective 29 January 2020



SCALE (A3): 1:30,000
 DCDB Version: April 2016
 Projection: Map Grid of Australia, Zone 56
 Horizontal Datum: Geocentric Datum of Australia 1994

DISCLAIMER: Some of the information shown in this document has been provided to Council from external third parties. Council makes no representation and gives no warranty about the accuracy, reliability, completeness or suitability for any particular purpose of the information. Persons should not rely on the information shown in this document to make any decision with financial or legal implications and should instead rely on their own enquiries. To the full extent that it is able to do so in law, Council disclaims all liability (including liability in negligence) for all costs, losses and damages (including indirect and consequential costs, losses and damages) caused by or arising from anyone using or relying on the information shown in this document for any purpose whatsoever. © Copyright Moreton Bay Regional Council 2019

DCDB (Version April 2016) is reproduced with the permission of the State of Queensland



**OM-23 ASS
Overlay Map**



**PLANNING SCHEME
OVERLAY MAP - ACID SULFATE SOILS**

Property boundaries

- Potential Acid Sulfate Soils**
- Land at or below 5m AHD
 - Land above 5m AHD and below 20m AHD

Please read the following notes about this map:

This overlay map only affects you if your property is below 20m AHD, and you wish to develop (e.g. build or extend, change use, subdivide, clear native vegetation, fill or excavate).

This map shows land that is at or below 5m AHD and land between 5m and 20m AHD. These are locations where acid sulfate soils may occur. AHD is Australian height datum, which is the altitude or elevation of the land.

Inclusion on this map does not necessarily mean there are associated requirements.

Refer to the relevant zone code, local plan code and/or development codes for requirements associated with this overlay map.

For further information regarding this overlay map, please refer to the Overlay information sheet on Council's planning scheme website (www.moretonbay.qld.gov.au/mbrplanningscheme) or contact council on 3205 0555.

Effective 29 January 2020

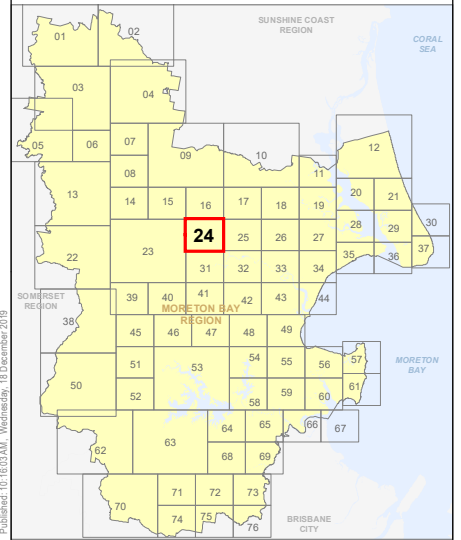


SCALE (A3): 1:15,000

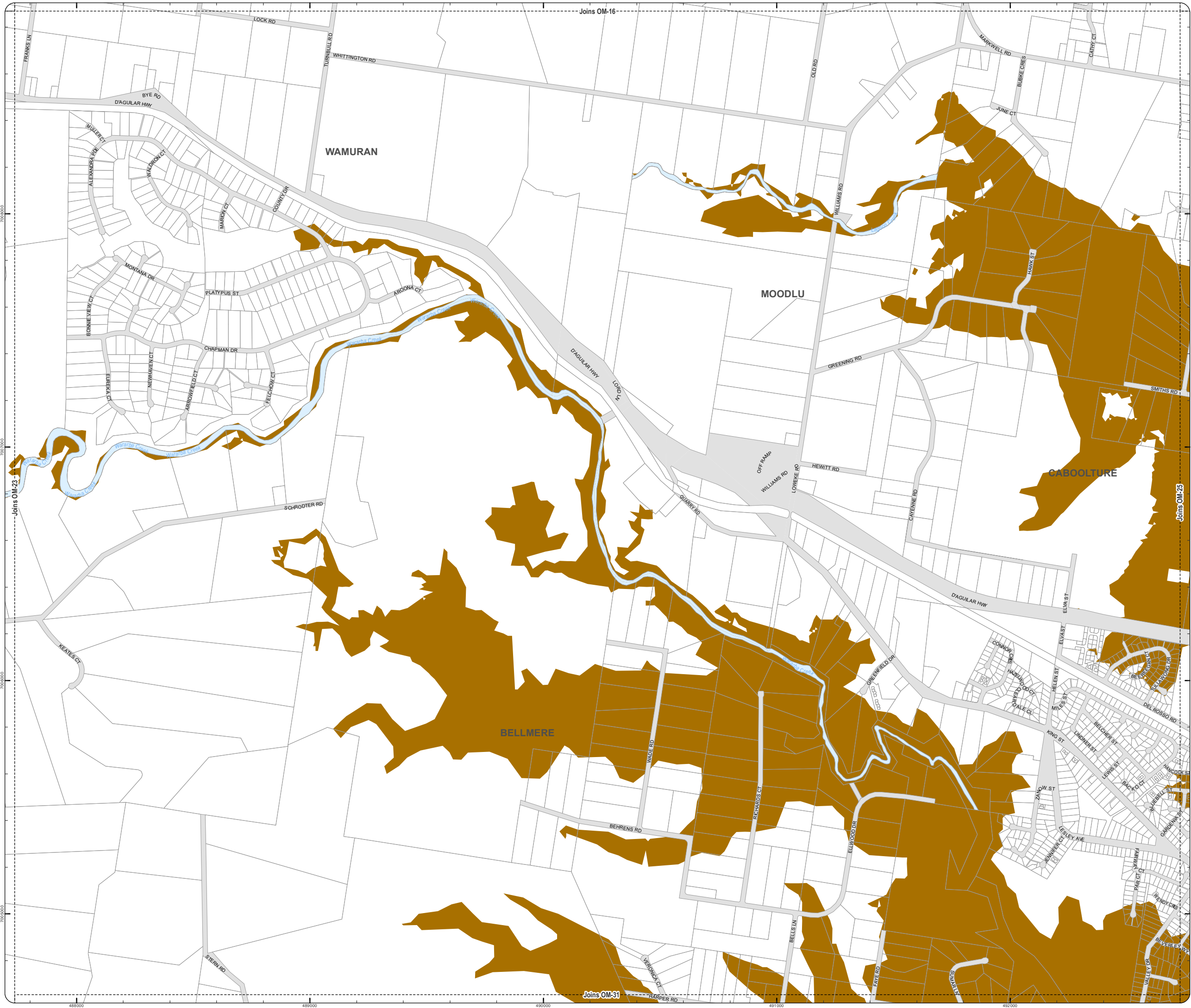
DCDB Version: April 2016
Projection: Map Grid of Australia, Zone 56
Horizontal Datum: Geocentric Datum of Australia 1994

DISCLAIMER: Some of the information shown in this document has been provided to Council from external third parties. Council makes no representation and gives no warranty about the accuracy, reliability, completeness or suitability for any particular purpose of the information. Persons should not rely on the information shown in this document to make any decision with financial or legal implications and should instead rely on their own enquiries. To the full extent that it is able to do so in law, Council disclaims all liability (including liability in negligence) for all costs, losses and damages (including indirect and consequential costs, losses and damages) caused by or arising from anyone using or relying on the information shown in this document for any purpose whatsoever. © Copyright Moreton Bay Regional Council 2019

DCDB (Version April 2016) is reproduced with the permission of the State of Queensland



**OM-24 ASS
Overlay Map**



**PLANNING SCHEME
OVERLAY MAP - ACID SULFATE SOILS**

Property boundaries

- Potential Acid Sulfate Soils
- Land at or below 5m AHD
 - Land above 5m AHD and below 20m AHD

Please read the following notes about this map:

This overlay map only affects you if your property is below 20m AHD, and you wish to develop (e.g. build or extend, change use, subdivide, clear native vegetation, fill or excavate).

This map shows land that is at or below 5m AHD and land between 5m and 20m AHD. These are locations where acid sulfate soils may occur. AHD is Australian height datum, which is the altitude or elevation of the land.

Inclusion on this map does not necessarily mean there are associated requirements.

Refer to the relevant zone code, local plan code and/or development codes for requirements associated with this overlay map.

For further information regarding this overlay map, please refer to the Overlay information sheet on Council's planning scheme website (www.moretonbay.qld.gov.au/mbrplanningscheme) or contact council on 3205 0555.

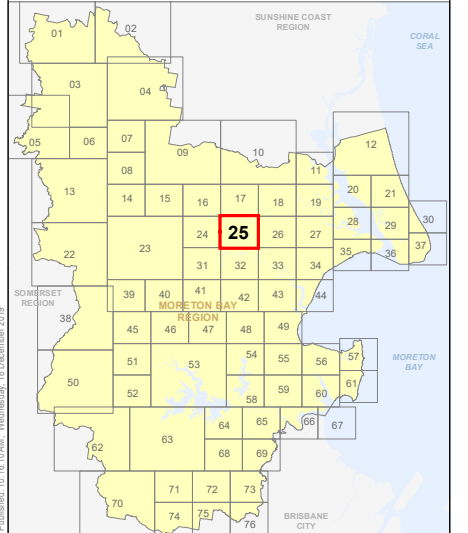
Effective 29 January 2020

0 200 400 600 Metres

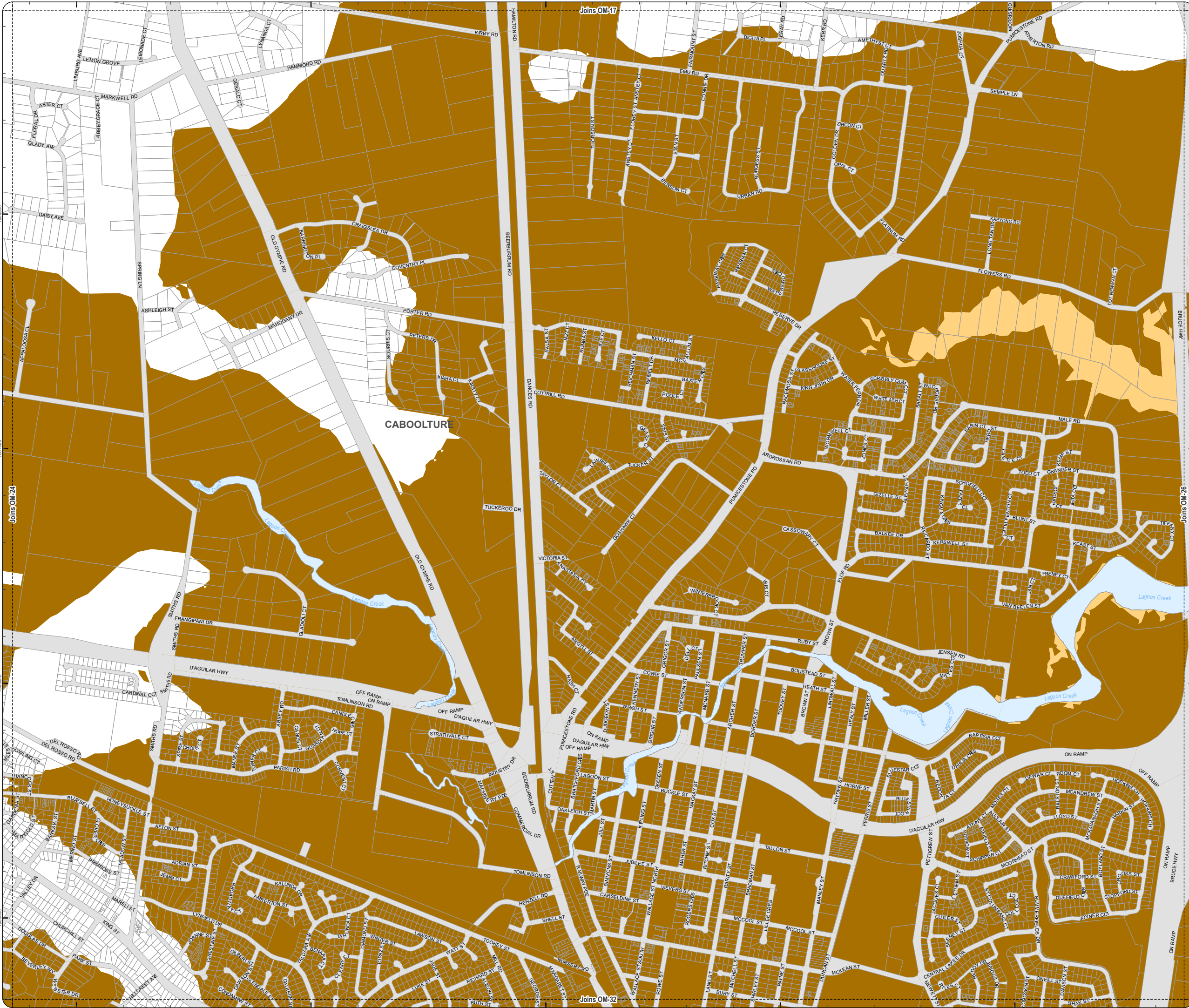
SCALE (A3): 1:15,000
DCDB Version: April 2016
Projection: Map Grid of Australia, Zone 56
Horizontal Datum: Geocentric Datum of Australia 1994

DISCLAIMER: Some of the information shown in this document has been provided to Council from external third parties. Council makes no representation and gives no warranty about the accuracy, reliability, completeness or suitability for any particular purpose of the information. Persons should not rely on the information shown in this document to make any decision with financial or legal implications and should instead rely on their own enquiries. To the full extent that it is able to do so in law, Council disclaims all liability (including liability in negligence) for all costs, losses and damages (including indirect and consequential costs, losses and damages) caused by or arising from anyone using or relying on the information shown in this document for any purpose whatsoever. © Copyright Moreton Bay Regional Council 2019

DCDB (Version April 2016) is reproduced with the permission of the State of Queensland



**OM-25 ASS
Overlay Map**



**PLANNING SCHEME
OVERLAY MAP - ACID SULFATE SOILS**

Property boundaries

- Potential Acid Sulfate Soils**
- Land at or below 5m AHD
 - Land above 5m AHD and below 20m AHD

Please read the following notes about this map:

This overlay map only affects you if your property is below 20m AHD, and you wish to develop (e.g. build or extend, change use, subdivide, clear native vegetation, fill or excavate).

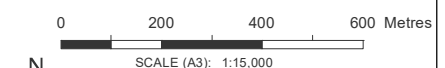
This map shows land that is at or below 5m AHD and land between 5m and 20m AHD. These are locations where acid sulfate soils may occur. AHD is Australian height datum, which is the altitude or elevation of the land.

Inclusion on this map does not necessarily mean there are associated requirements.

Refer to the relevant zone code, local plan code and/or development codes for requirements associated with this overlay map.

For further information regarding this overlay map, please refer to the Overlay information sheet on Council's planning scheme website (www.moretonbay.qld.gov.au/mbrplanningscheme) or contact council on 3205 0555.

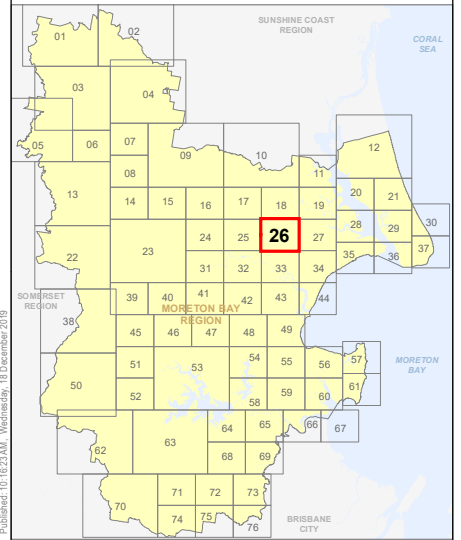
Effective 29 January 2020



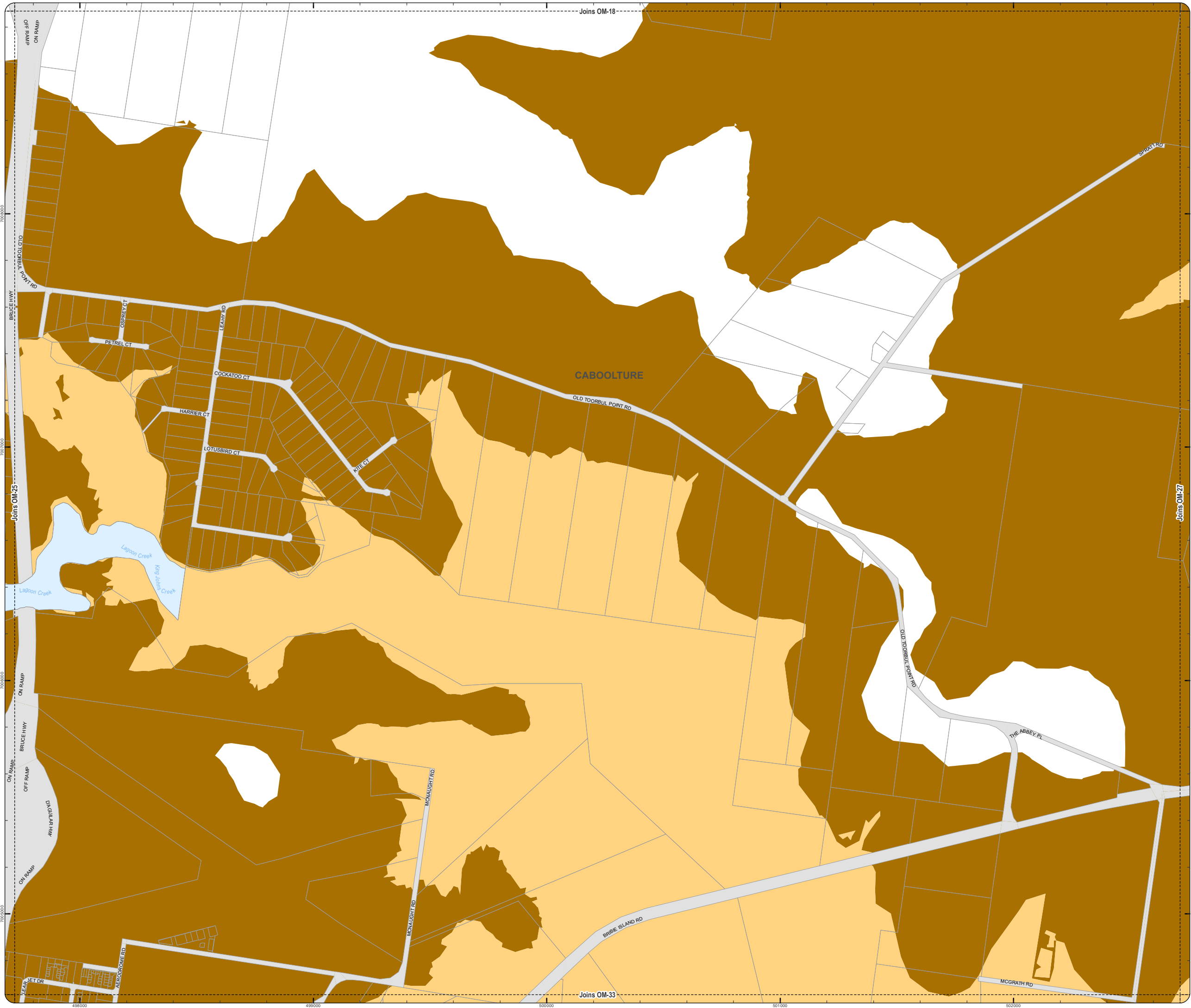
SCALE (A3): 1:15,000
 DCDB Version: April 2016
 Projection: Map Grid of Australia, Zone 56
 Horizontal Datum: Geocentric Datum of Australia 1994

DISCLAIMER: Some of the information shown in this document has been provided to Council from external third parties. Council makes no representation and gives no warranty about the accuracy, reliability, completeness or suitability for any particular purpose of the information. Persons should not rely on the information shown in this document to make any decision with financial or legal implications and should instead rely on their own enquiries. To the full extent that it is able to do so in law, Council disclaims all liability (including liability in negligence) for all costs, losses and damages (including indirect and consequential costs, losses and damages) caused by or arising from anyone using or relying on the information shown in this document for any purpose whatsoever. © Copyright Moreton Bay Regional Council 2019

DCDB (Version April 2016) is reproduced with the permission of the State of Queensland



**OM-26 ASS
Overlay Map**



**PLANNING SCHEME
OVERLAY MAP - ACID SULFATE SOILS**

Property boundaries

- Potential Acid Sulfate Soils**
- Land at or below 5m AHD
 - Land above 5m AHD and below 20m AHD

Please read the following notes about this map:

This overlay map only affects you if your property is below 20m AHD, and you wish to develop (e.g. build or extend, change use, subdivide, clear native vegetation, fill or excavate).

This map shows land that is at or below 5m AHD and land between 5m and 20m AHD. These are locations where acid sulfate soils may occur. AHD is Australian height datum, which is the altitude or elevation of the land.

Inclusion on this map does not necessarily mean there are associated requirements.

Refer to the relevant zone code, local plan code and/or development codes for requirements associated with this overlay map.

For further information regarding this overlay map, please refer to the Overlay information sheet on Council's planning scheme website (www.moretonbay.qld.gov.au/mbrplanningscheme) or contact council on 3205 0555.

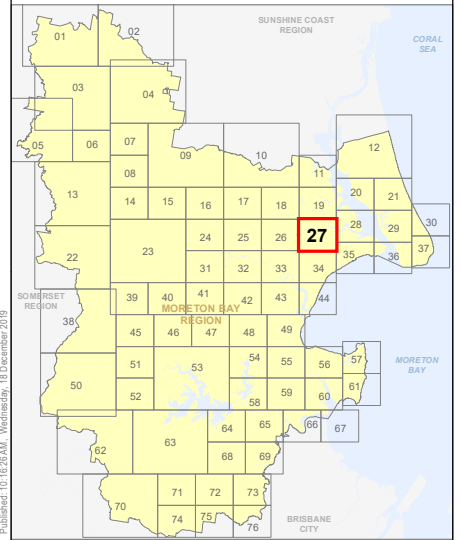
Effective 29 January 2020



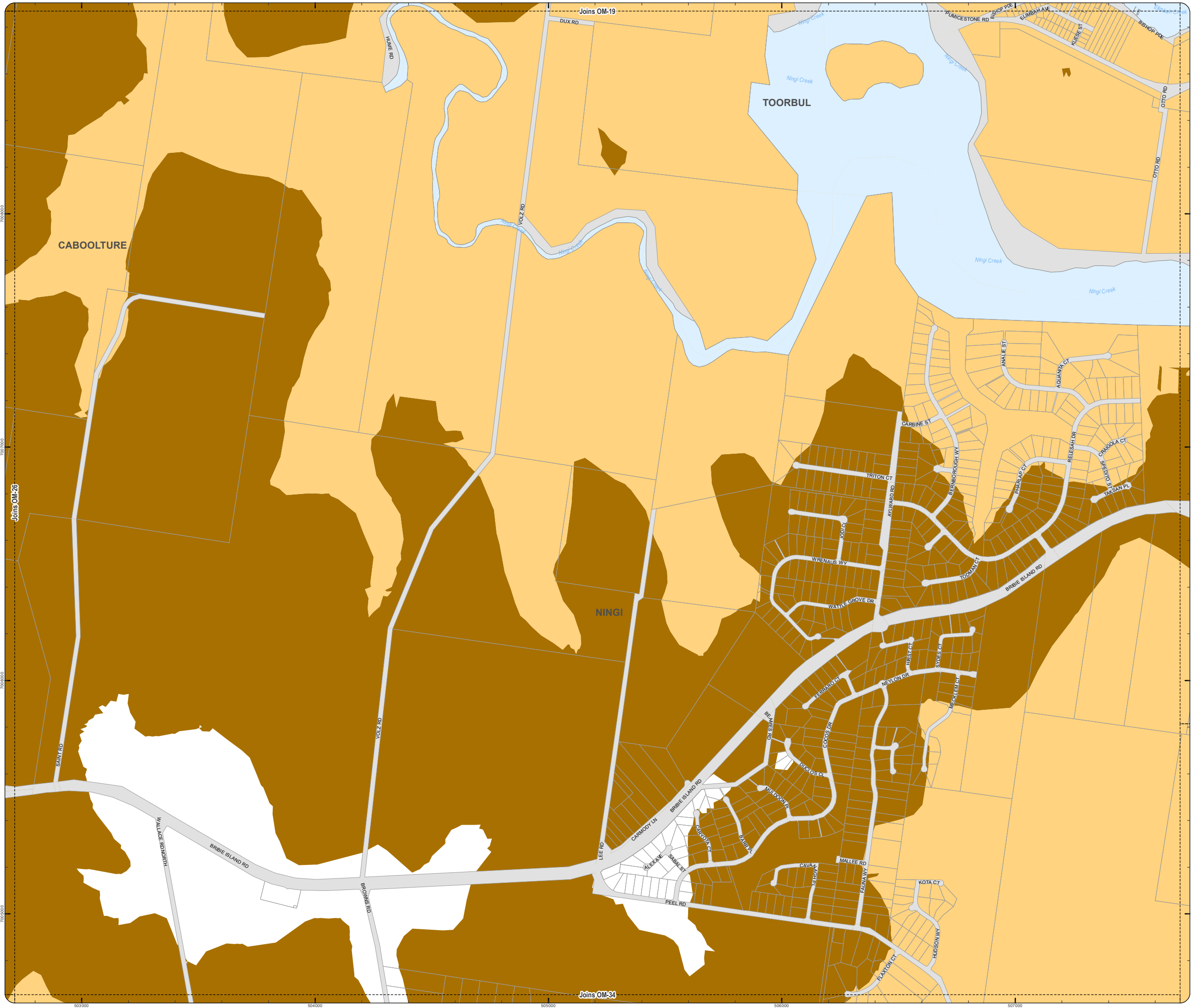
SCALE (A3): 1:15,000
 DCDB Version: April 2016
 Projection: Map Grid of Australia, Zone 56
 Horizontal Datum: Geocentric Datum of Australia 1994

DISCLAIMER: Some of the information shown in this document has been provided to Council from external third parties. Council makes no representation and gives no warranty about the accuracy, reliability, completeness or suitability for any particular purpose of the information. Persons should not rely on the information shown in this document to make any decision with financial or legal implications and should instead rely on their own enquiries. To the full extent that it is able to do so in law, Council disclaims all liability (including liability in negligence) for all costs, losses and damages (including indirect and consequential costs, losses and damages) caused by or arising from anyone using or relying on the information shown in this document for any purpose whatsoever. © Copyright Moreton Bay Regional Council 2019

DCDB (Version April 2016) is reproduced with the permission of the State of Queensland



**OM-27 ASS
Overlay Map**



PLANNING SCHEME
OVERLAY MAP - ACID SULFATE SOILS

Property boundaries

- Potential Acid Sulfate Soils**
- Land at or below 5m AHD
 - Land above 5m AHD and below 20m AHD

Please read the following notes about this map:

This overlay map only affects you if your property is below 20m AHD, and you wish to develop (e.g. build or extend, change use, subdivide, clear native vegetation, fill or excavate).

This map shows land that is at or below 5m AHD and land between 5m and 20m AHD. These are locations where acid sulfate soils may occur. AHD is Australian height datum, which is the altitude or elevation of the land.

Inclusion on this map does not necessarily mean there are associated requirements.

Refer to the relevant zone code, local plan code and/or development codes for requirements associated with this overlay map.

For further information regarding this overlay map, please refer to the Overlay information sheet on Council's planning scheme website (www.moretonbay.qld.gov.au/mbrplanningscheme) or contact council on 3205 0555.

Effective 29 January 2020

0 200 400 600 Metres

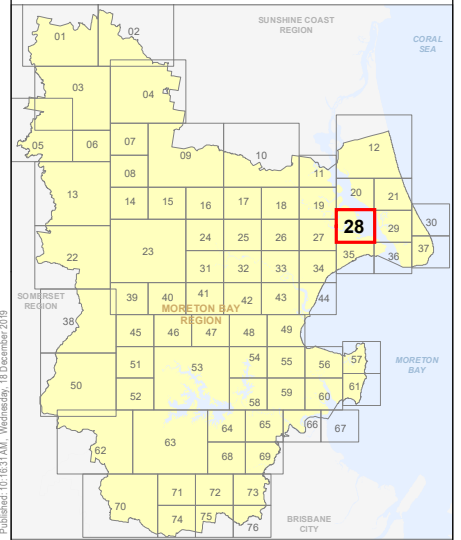
SCALE (A3): 1:15,000

N

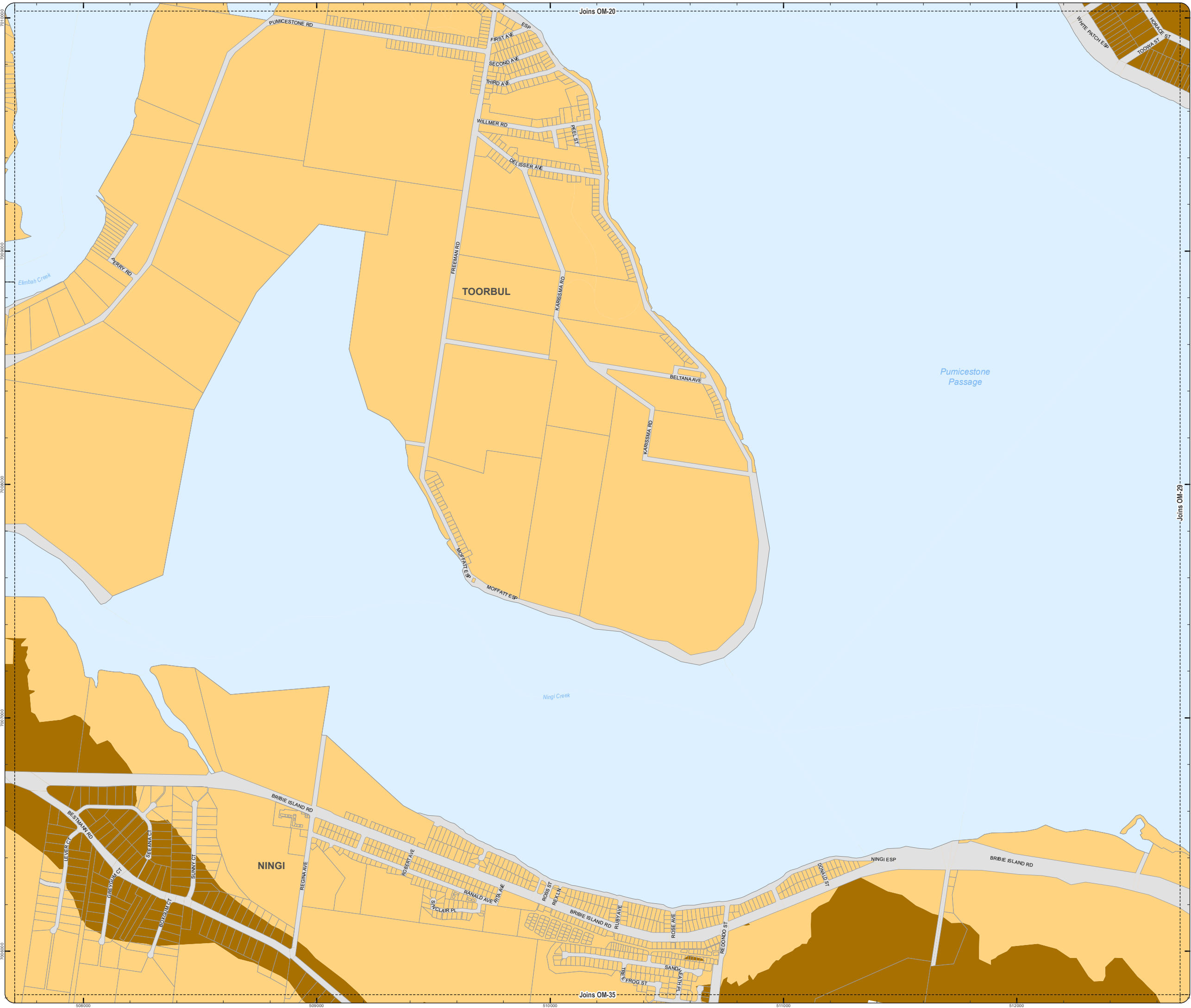
DCDB Version: April 2016
Projection: Map Grid of Australia, Zone 56
Horizontal Datum: Geocentric Datum of Australia 1994

DISCLAIMER: Some of the information shown in this document has been provided to Council from external third parties. Council makes no representation and gives no warranty about the accuracy, reliability, completeness or suitability for any particular purpose of the information. Persons should not rely on the information shown in this document to make any decision with financial or legal implications and should instead rely on their own enquiries. To the full extent that it is able to do so in law, Council disclaims all liability (including liability in negligence) for all costs, losses and damages (including indirect and consequential costs, losses and damages) caused by or arising from anyone using or relying on the information shown in this document for any purpose whatsoever. © Copyright Moreton Bay Regional Council 2019

DCDB (Version April 2016) is reproduced with the permission of the State of Queensland



**OM-28 ASS
Overlay Map**



PLANNING SCHEME
OVERLAY MAP - ACID SULFATE SOILS

- Property boundaries
- Land at or below 5m AHD
- Land above 5m AHD and below 20m AHD

Please read the following notes about this map:

This overlay map only affects you if your property is below 20m AHD, and you wish to develop (e.g. build or extend, change use, subdivide, clear native vegetation, fill or excavate).

This map shows land that is at or below 5m AHD and land between 5m and 20m AHD. These are locations where acid sulfate soils may occur. AHD is Australian height datum, which is the altitude or elevation of the land.

Inclusion on this map does not necessarily mean there are associated requirements.

Refer to the relevant zone code, local plan code and/or development codes for requirements associated with this overlay map.

For further information regarding this overlay map, please refer to the Overlay information sheet on Council's planning scheme website (www.moretonbay.qld.gov.au/mbrplanningscheme) or contact council on 3205 0555.

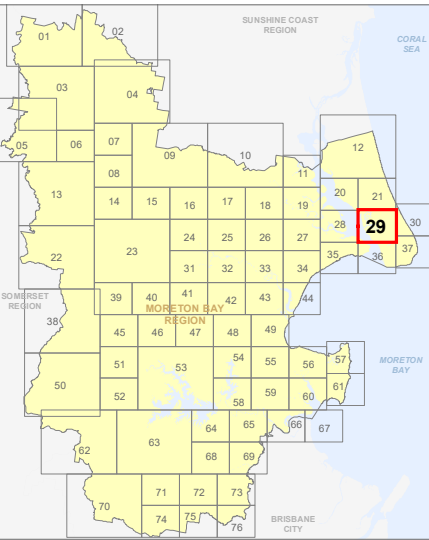
Effective 29 January 2020



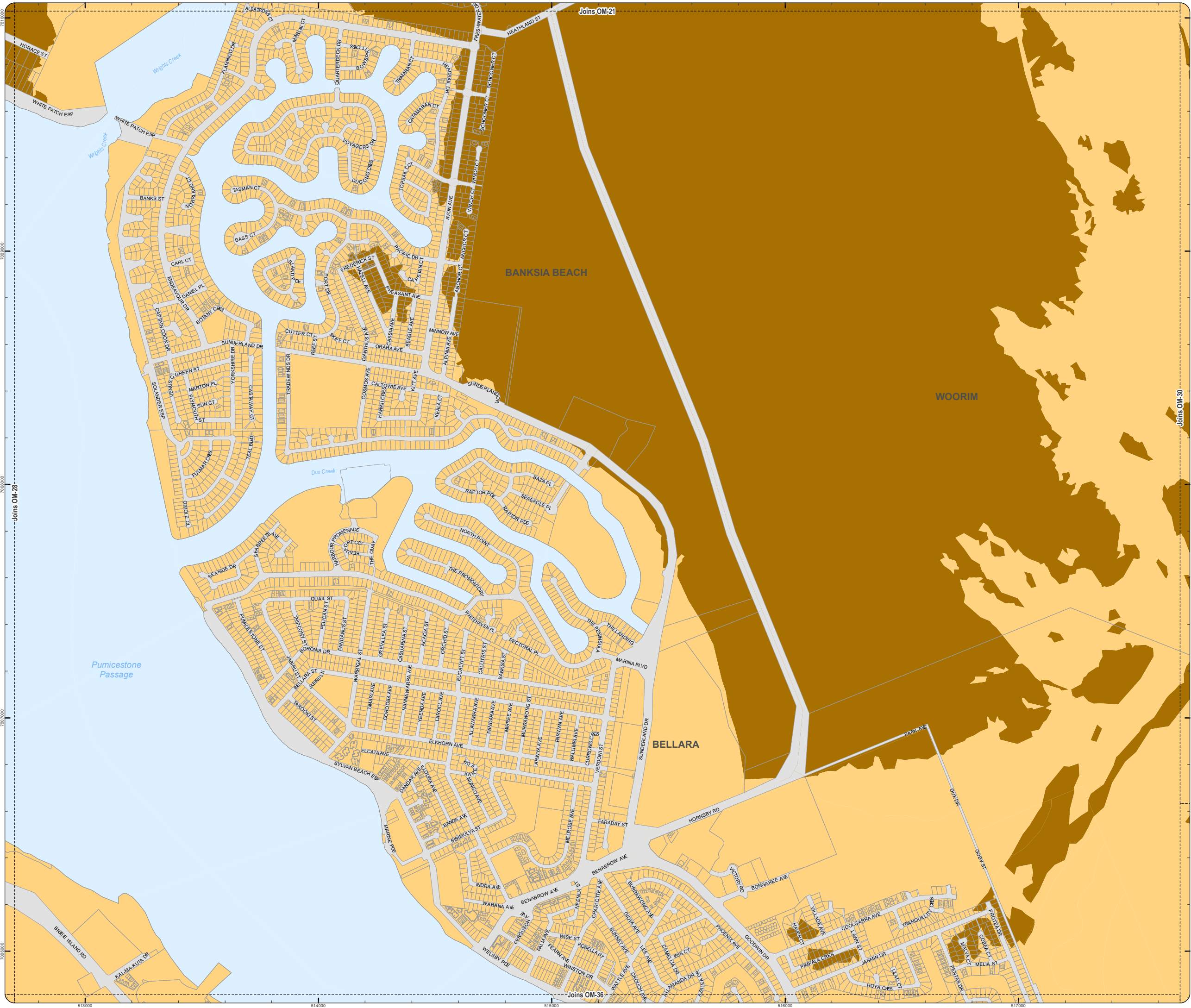
SCALE (A3): 1:15,000
 DCDB Version: April 2016
 Projection: Map Grid of Australia, Zone 56
 Horizontal Datum: Geocentric Datum of Australia 1994

DISCLAIMER: Some of the information shown in this document has been provided to Council from external third parties. Council makes no representation and gives no warranty about the accuracy, reliability, completeness or suitability for any particular purpose of the information. Persons should not rely on the information shown in this document to make any decision with financial or legal implications and should instead rely on their own enquiries. To the full extent that it is able to do so in law, Council disclaims all liability (including liability in negligence) for all costs, losses and damages (including indirect and consequential costs, losses and damages) caused by or arising from anyone using or relying on the information shown in this document for any purpose whatsoever. © Copyright Moreton Bay Regional Council 2019

DCDB (Version April 2016) is reproduced with the permission of the State of Queensland



OM-29 ASS
Overlay Map



**PLANNING SCHEME
OVERLAY MAP - ACID SULFATE SOILS**

□ Property boundaries

Potential Acid Sulfate Soils

- Land at or below 5m AHD
- Land above 5m AHD and below 20m AHD

Please read the following notes about this map:

This overlay map only affects you if your property is below 20m AHD, and you wish to develop (e.g. build or extend, change use, subdivide, clear native vegetation, fill or excavate).

This map shows land that is at or below 5m AHD and land between 5m and 20m AHD. These are locations where acid sulfate soils may occur. AHD is Australian height datum, which is the altitude or elevation of the land.

Inclusion on this map does not necessarily mean there are associated requirements.

Refer to the relevant zone code, local plan code and/or development codes for requirements associated with this overlay map.

For further information regarding this overlay map, please refer to the Overlay information sheet on Council's planning scheme website (www.moretonbay.qld.gov.au/mbrplanningscheme) or contact council on 3205 0555.

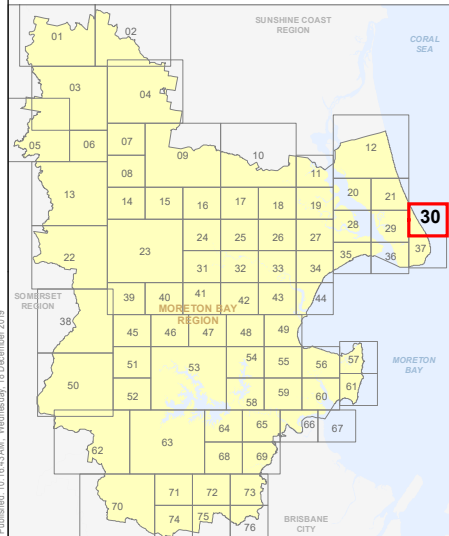
Effective 29 January 2020

0 200 400 600 Metres

SCALE (A3): 1:15,000
 DCDB Version: April 2016
 Projection: Map Grid of Australia, Zone 56
 Horizontal Datum: Geocentric Datum of Australia 1994

DISCLAIMER: Some of the information shown in this document has been provided to Council from external third parties. Council makes no representation and gives no warranty about the accuracy, reliability, completeness or suitability for any particular purpose of the information. Persons should not rely on the information shown in this document to make any decision with financial or legal implications and should instead rely on their own enquiries. To the full extent that it is able to do so in law, Council disclaims all liability (including liability in negligence) for all costs, losses and damages (including indirect and consequential costs, losses and damages) caused by or arising from anyone using or relying on the information shown in this document for any purpose whatsoever. © Copyright Moreton Bay Regional Council 2019

DCDB (Version April 2016) is reproduced with the permission of the State of Queensland



**OM-30 ASS
Overlay Map**



PLANNING SCHEME
OVERLAY MAP - ACID SULFATE SOILS

Property boundaries

- Potential Acid Sulfate Soils
- Land at or below 5m AHD
 - Land above 5m AHD and below 20m AHD

Please read the following notes about this map:

This overlay map only affects you if your property is below 20m AHD, and you wish to develop (e.g. build or extend, change use, subdivide, clear native vegetation, fill or excavate).

This map shows land that is at or below 5m AHD and land between 5m and 20m AHD. These are locations where acid sulfate soils may occur. AHD is Australian height datum, which is the altitude or elevation of the land.

Inclusion on this map does not necessarily mean there are associated requirements.

Refer to the relevant zone code, local plan code and/or development codes for requirements associated with this overlay map.

For further information regarding this overlay map, please refer to the Overlay information sheet on Council's planning scheme website (www.moretonbay.qld.gov.au/mbrplanningscheme) or contact council on 3205 0555.

Effective 29 January 2020

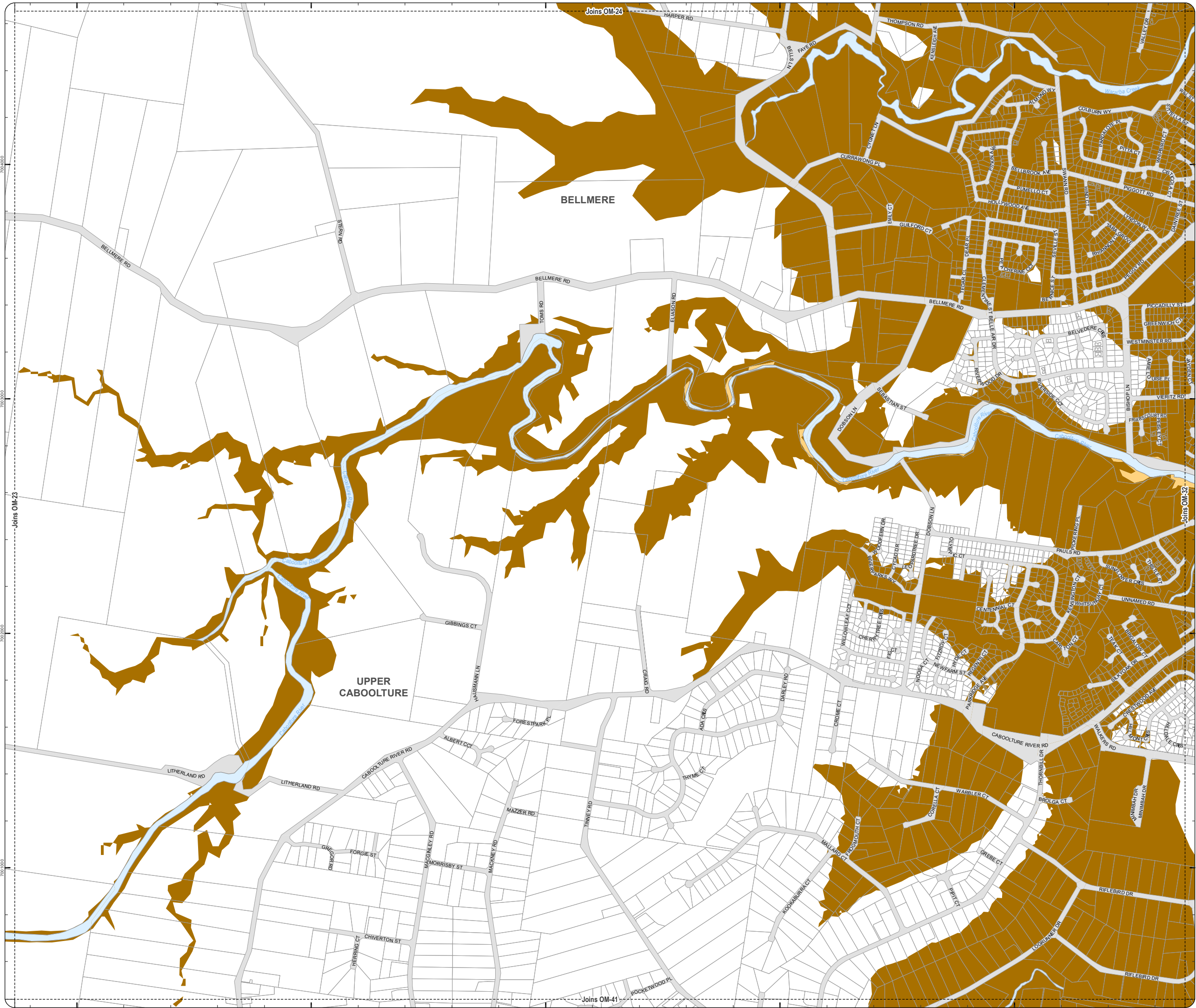
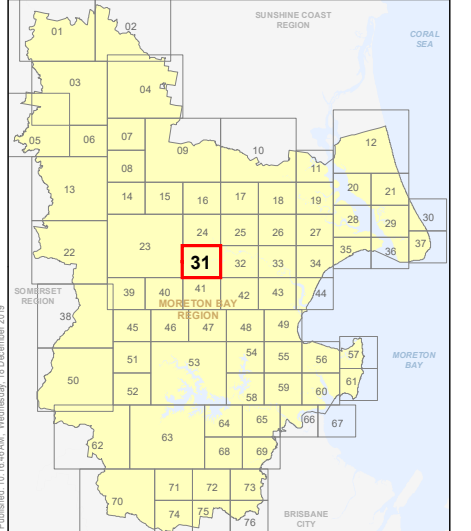
0 200 400 600 Metres

SCALE (A3): 1:15,000

DCDB Version: April 2016
Projection: Map Grid of Australia, Zone 56
Horizontal Datum: Geocentric Datum of Australia 1994

DISCLAIMER: Some of the information shown in this document has been provided to Council from external third parties. Council makes no representation and gives no warranty about the accuracy, reliability, completeness or suitability for any particular purpose of the information. Persons should not rely on the information shown in this document to make any decision with financial or legal implications and should instead rely on their own enquiries. To the full extent that it is able to do so in law, Council disclaims all liability (including liability in negligence) for all costs, losses and damages (including indirect and consequential costs, losses and damages) caused by or arising from anyone using or relying on the information shown in this document for any purpose whatsoever. © Copyright Moreton Bay Regional Council 2019

DCDB (Version April 2016) is reproduced with the permission of the State of Queensland



**PLANNING SCHEME
OVERLAY MAP - ACID SULFATE SOILS**

Property boundaries

- Potential Acid Sulfate Soils**
- Land at or below 5m AHD
 - Land above 5m AHD and below 20m AHD

Please read the following notes about this map:

This overlay map only affects you if your property is below 20m AHD, and you wish to develop (e.g. build or extend, change use, subdivide, clear native vegetation, fill or excavate).

This map shows land that is at or below 5m AHD and land between 5m and 20m AHD. These are locations where acid sulfate soils may occur. AHD is Australian height datum, which is the altitude or elevation of the land.

Inclusion on this map does not necessarily mean there are associated requirements.

Refer to the relevant zone code, local plan code and/or development codes for requirements associated with this overlay map.

For further information regarding this overlay map, please refer to the Overlay planning sheet on Council's planning scheme website (www.moretonbay.qld.gov.au/mbrplanningscheme) or contact council on 3205 0555.

Effective 29 January 2020

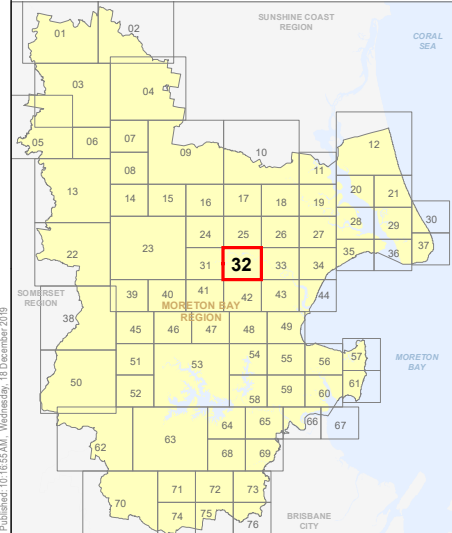
0 200 400 600 Metres

SCALE (A3): 1:15,000

DCDB Version: April 2016
Projection: Map Grid of Australia, Zone 56
Horizontal Datum: Geocentric Datum of Australia 1994

DISCLAIMER: Some of the information shown in this document has been provided to Council from external third parties. Council makes no representation and gives no warranty about the accuracy, reliability, completeness or suitability for any particular purpose of the information. Persons should not rely on the information shown in this document to make any decision with financial or legal implications and should instead rely on their own enquiries. To the full extent that it is able to do so in law, Council disclaims all liability (including liability in negligence) for all costs, losses and damages (including indirect and consequential costs, losses and damages) caused by or arising from anyone using or relying on the information shown in this document for any purpose whatsoever. © Copyright Moreton Bay Regional Council 2019

DCDB (Version April 2016) is reproduced with the permission of the State of Queensland



**OM-32 ASS
Overlay Map**



**PLANNING SCHEME
OVERLAY MAP - ACID SULFATE SOILS**

- Property boundaries
- Potential Acid Sulfate Soils**
 - Land at or below 5m AHD
 - Land above 5m AHD and below 20m AHD

Please read the following notes about this map:

This overlay map only affects you if your property is below 20m AHD, and you wish to develop (e.g. build or extend, change use, subdivide, clear native vegetation, fill or excavate).

This map shows land that is at or below 5m AHD and land between 5m and 20m AHD. These are locations where acid sulfate soils may occur. AHD is Australian height datum, which is the altitude or elevation of the land.

Inclusion on this map does not necessarily mean there are associated requirements.

Refer to the relevant zone code, local plan code and/or development codes for requirements associated with this overlay map.

For further information regarding this overlay map, please refer to the Overlay information sheet on Council's planning scheme website (www.moretonbay.qld.gov.au/mbrplanningscheme) or contact council on 3205 0555.

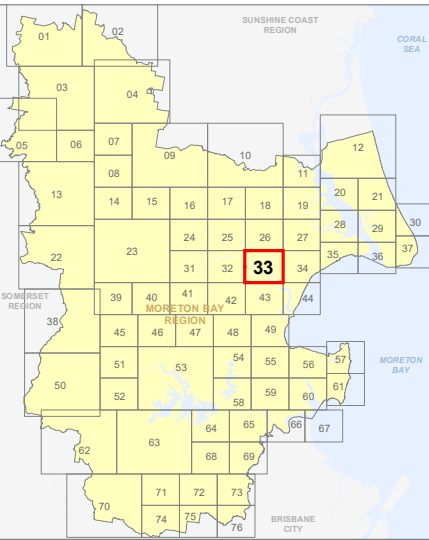
Effective 29 January 2020



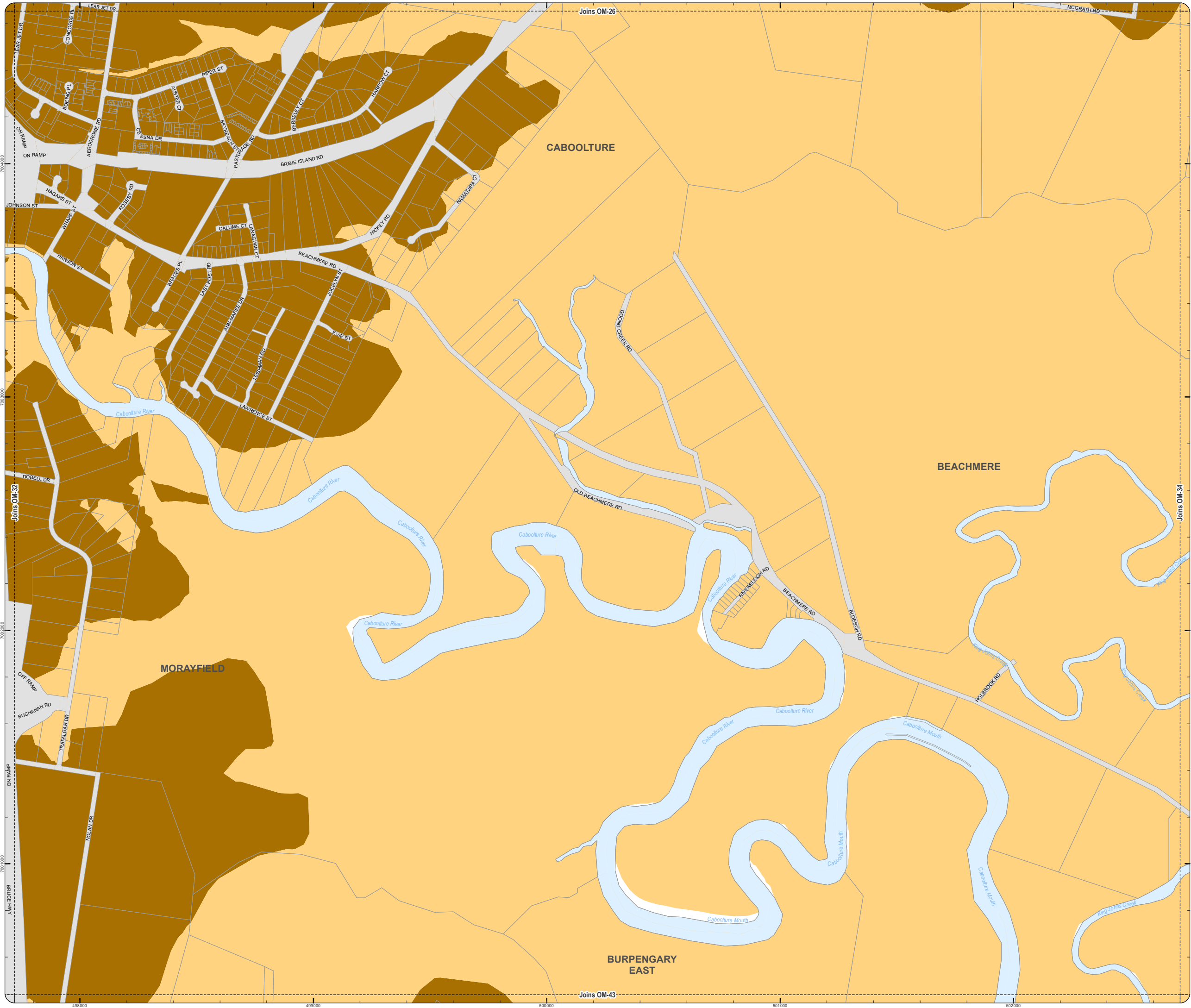
SCALE (A3): 1:15,000
 DCDB Version: April 2016
 Projection: Map Grid of Australia, Zone 56
 Horizontal Datum: Geocentric Datum of Australia 1994

DISCLAIMER: Some of the information shown in this document has been provided to Council from external third parties. Council makes no representation and gives no warranty about the accuracy, reliability, completeness or suitability for any particular purpose of the information. Persons should not rely on the information shown in this document to make any decision with financial or legal implications and should instead rely on their own enquiries. To the full extent that it is able to do so in law, Council disclaims all liability (including liability in negligence) for all costs, losses and damages (including indirect and consequential costs, losses and damages) caused by or arising from anyone using or relying on the information shown in this document for any purpose whatsoever. © Copyright Moreton Bay Regional Council 2019

DCDB (Version April 2016) is reproduced with the permission of the State of Queensland



**OM-33 ASS
Overlay Map**



PLANNING SCHEME
OVERLAY MAP - ACID SULFATE SOILS

Property boundaries

- Potential Acid Sulfate Soils**
- Land at or below 5m AHD
 - Land above 5m AHD and below 20m AHD

Please read the following notes about this map:

This overlay map only affects you if your property is below 20m AHD, and you wish to develop (e.g. build or extend, change use, subdivide, clear native vegetation, fill or excavate).

This map shows land that is at or below 5m AHD and land between 5m and 20m AHD. These are locations where acid sulfate soils may occur. AHD is Australian height datum, which is the altitude or elevation of the land.

Inclusion on this map does not necessarily mean there are associated requirements.

Refer to the relevant zone code, local plan code and/or development codes for requirements associated with this overlay map.

For further information regarding this overlay map, please refer to the Overlay information sheet on Council's planning scheme website (www.moretonbay.qld.gov.au/mbrplanningscheme) or contact council on 3205 0555.

Effective 29 January 2020

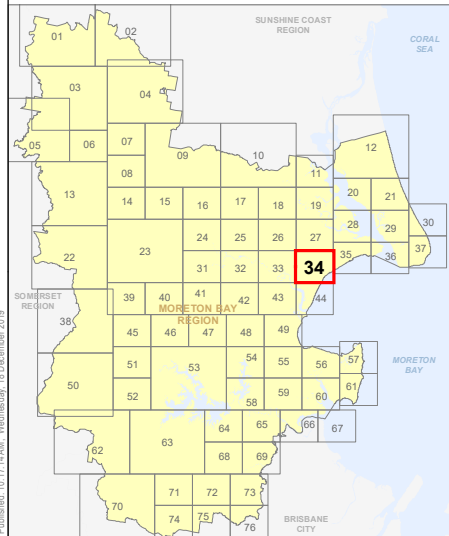
0 200 400 600 Metres

SCALE (A3): 1:15,000

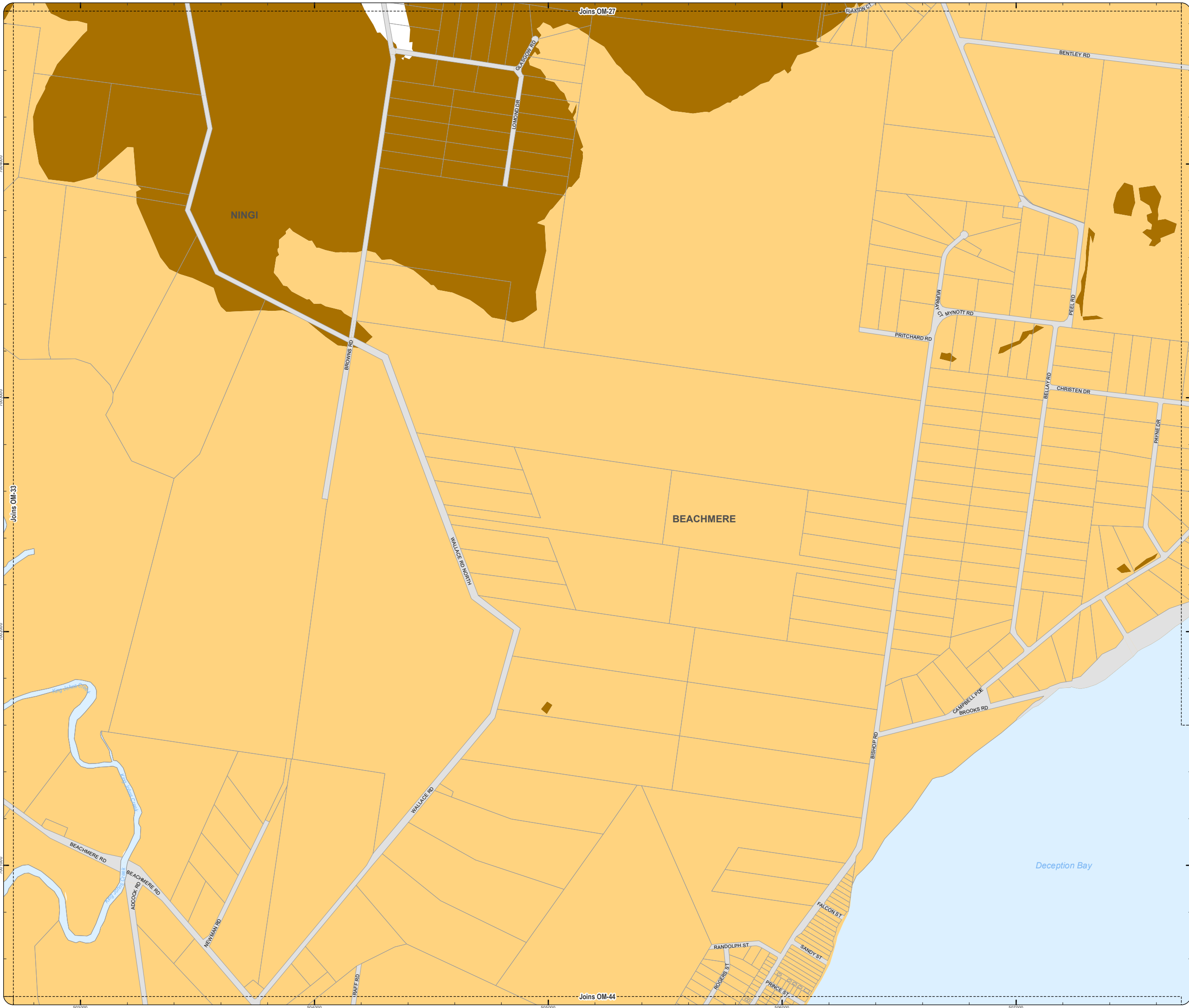
DCDB Version: April 2016
Projection: Map Grid of Australia, Zone 56
Horizontal Datum: Geocentric Datum of Australia 1994

DISCLAIMER: Some of the information shown in this document has been provided to Council from external third parties. Council makes no representation and gives no warranty about the accuracy, reliability, completeness or suitability for any particular purpose of the information. Persons should not rely on the information shown in this document to make any decision with financial or legal implications and should instead rely on their own enquiries. To the full extent that it is able to do so in law, Council disclaims all liability (including liability in negligence) for all costs, losses and damages (including indirect and consequential costs, losses and damages) caused by or arising from anyone using or relying on the information shown in this document for any purpose whatsoever. © Copyright Moreton Bay Regional Council 2019

DCDB (Version April 2016) is reproduced with the permission of the State of Queensland



OM-34 ASS
Overlay Map



**PLANNING SCHEME
OVERLAY MAP - ACID SULFATE SOILS**

Property boundaries

- Potential Acid Sulfate Soils**
- Land at or below 5m AHD
 - Land above 5m AHD and below 20m AHD

Please read the following notes about this map:

This overlay map only affects you if your property is below 20m AHD, and you wish to develop (e.g. build or extend, change use, subdivide, clear native vegetation, fill or excavate).

This map shows land that is at or below 5m AHD and land between 5m and 20m AHD. These are locations where acid sulfate soils may occur. AHD is Australian height datum, which is the altitude or elevation of the land.

Inclusion on this map does not necessarily mean there are associated requirements.

Refer to the relevant zone code, local plan code and/or development codes for requirements associated with this overlay map.

For further information regarding this overlay map, please refer to the Overlay information sheet on Council's planning scheme website (www.moretonbay.qld.gov.au/mbrplanningscheme) or contact council on 3205 0555.

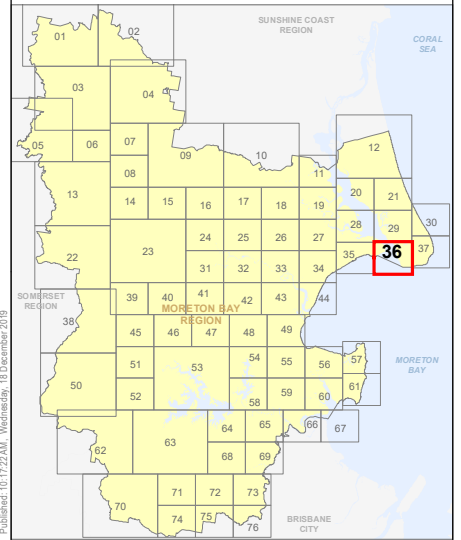
Effective 29 January 2020



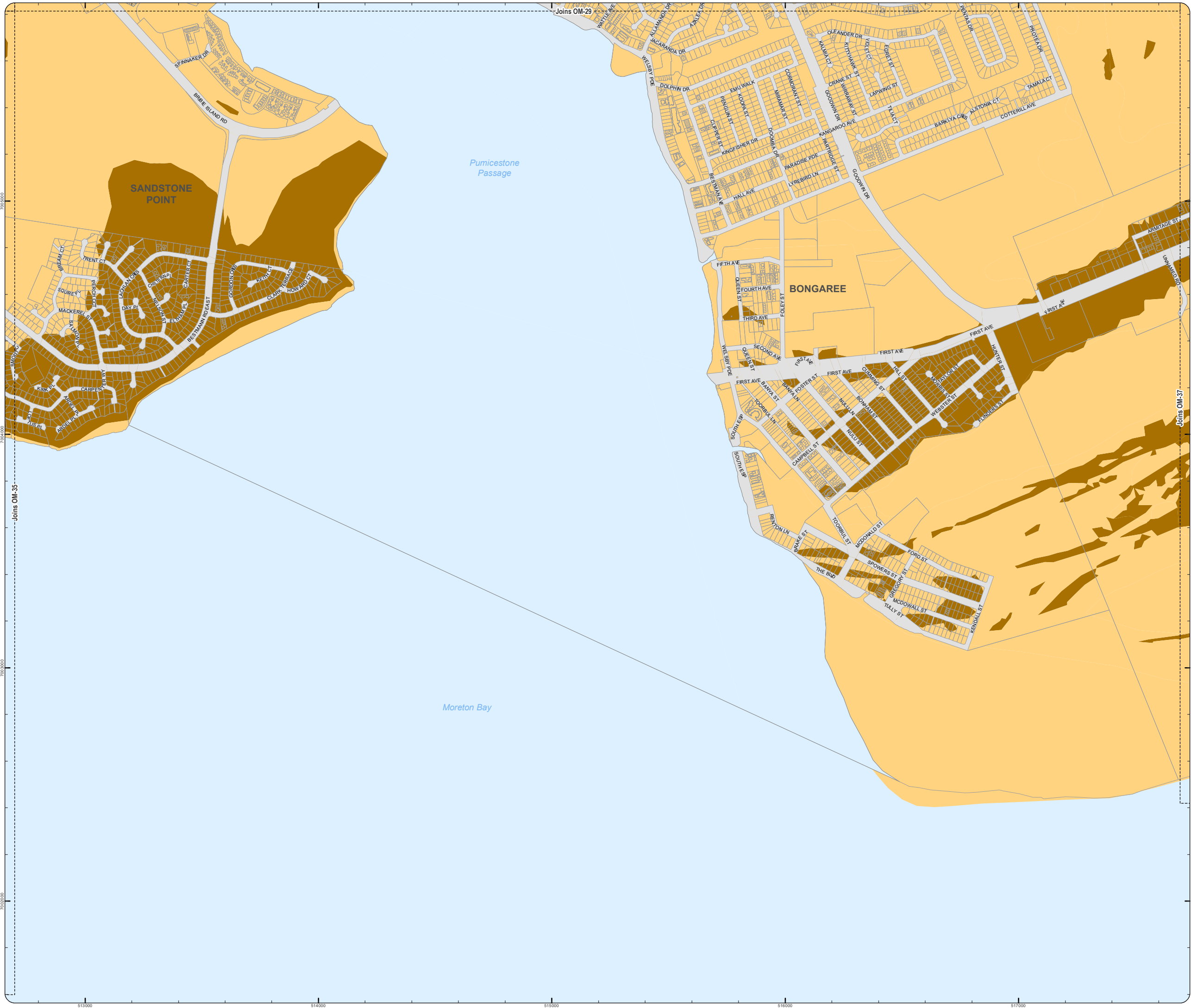
SCALE (A3): 1:15,000
 DCDB Version: April 2016
 Projection: Map Grid of Australia, Zone 56
 Horizontal Datum: Geocentric Datum of Australia 1994

DISCLAIMER: Some of the information shown in this document has been provided to Council from external third parties. Council makes no representation and gives no warranty about the accuracy, reliability, completeness or suitability for any particular purpose of the information. Persons should not rely on the information shown in this document to make any decision with financial or legal implications and should instead rely on their own enquiries. To the full extent that it is able to do so in law, Council disclaims all liability (including liability in negligence) for all costs, losses and damages (including indirect and consequential costs, losses and damages) caused by or arising from anyone using or relying on the information shown in this document for any purpose whatsoever. © Copyright Moreton Bay Regional Council 2019

DCDB (Version April 2016) is reproduced with the permission of the State of Queensland



**OM-36 ASS
Overlay Map**



**PLANNING SCHEME
OVERLAY MAP - ACID SULFATE SOILS**

- Property boundaries
- Potential Acid Sulfate Soils**
 - Land at or below 5m AHD
 - Land above 5m AHD and below 20m AHD

Please read the following notes about this map:

This overlay map only affects you if your property is below 20m AHD, and you wish to develop (e.g. build or extend, change use, subdivide, clear native vegetation, fill or excavate).

This map shows land that is at or below 5m AHD and land between 5m and 20m AHD. These are locations where acid sulfate soils may occur. AHD is Australian height datum, which is the altitude or elevation of the land.

Inclusion on this map does not necessarily mean there are associated requirements.

Refer to the relevant zone code, local plan code and/or development codes for requirements associated with this overlay map.

For further information regarding this overlay map, please refer to the Overlay information sheet on Council's planning scheme website (www.moretonbay.qld.gov.au/mbrplanningscheme) or contact council on 3205 0555.

Effective 29 January 2020

0 200 400 600 Metres

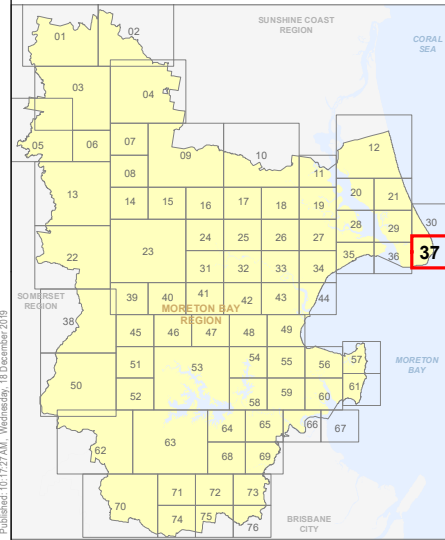
SCALE (A3): 1:15,000

N


DCDB Version: April 2016
Projection: Map Grid of Australia, Zone 56
Horizontal Datum: Geocentric Datum of Australia 1994

DISCLAIMER: Some of the information shown in this document has been provided to Council from external third parties. Council makes no representation and gives no warranty about the accuracy, reliability, completeness or suitability for any particular purpose of the information. Persons should not rely on the information shown in this document to make any decision with financial or legal implications and should instead rely on their own enquiries. To the full extent that it is able to do so in law, Council disclaims all liability (including liability in negligence) for all costs, losses and damages (including indirect and consequential costs, losses and damages) caused by or arising from anyone using or relying on the information shown in this document for any purpose whatsoever. © Copyright Moreton Bay Regional Council 2019

DCDB (Version April 2016) is reproduced with the permission of the State of Queensland



**OM-37 ASS
Overlay Map**



**PLANNING SCHEME
OVERLAY MAP - ACID SULFATE SOILS**

Property boundaries

- Potential Acid Sulfate Soils**
- Land at or below 5m AHD
 - Land above 5m AHD and below 20m AHD

Please read the following notes about this map:

This overlay map only affects you if your property is below 20m AHD, and you wish to develop (e.g. build or extend, change use, subdivide, clear native vegetation, fill or excavate).

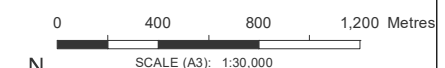
This map shows land that is at or below 5m AHD and land between 5m and 20m AHD. These are locations where acid sulfate soils may occur. AHD is Australian height datum, which is the altitude or elevation of the land.

Inclusion on this map does not necessarily mean there are associated requirements.

Refer to the relevant zone code, local plan code and/or development codes for requirements associated with this overlay map.

For further information regarding this overlay map, please refer to the Overlay information sheet on Council's planning scheme website (www.moretonbay.qld.gov.au/mbrplanningscheme) or contact council on 3205 0555.

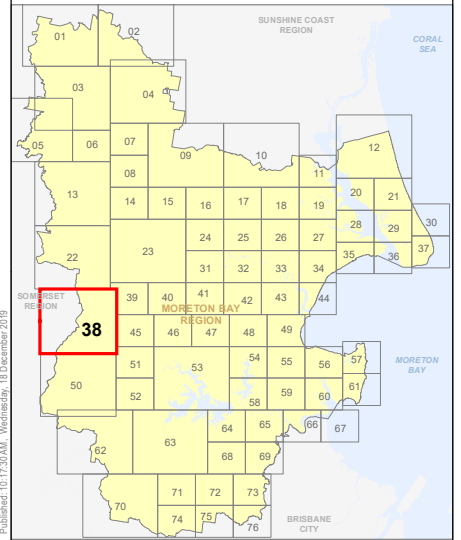
Effective 29 January 2020



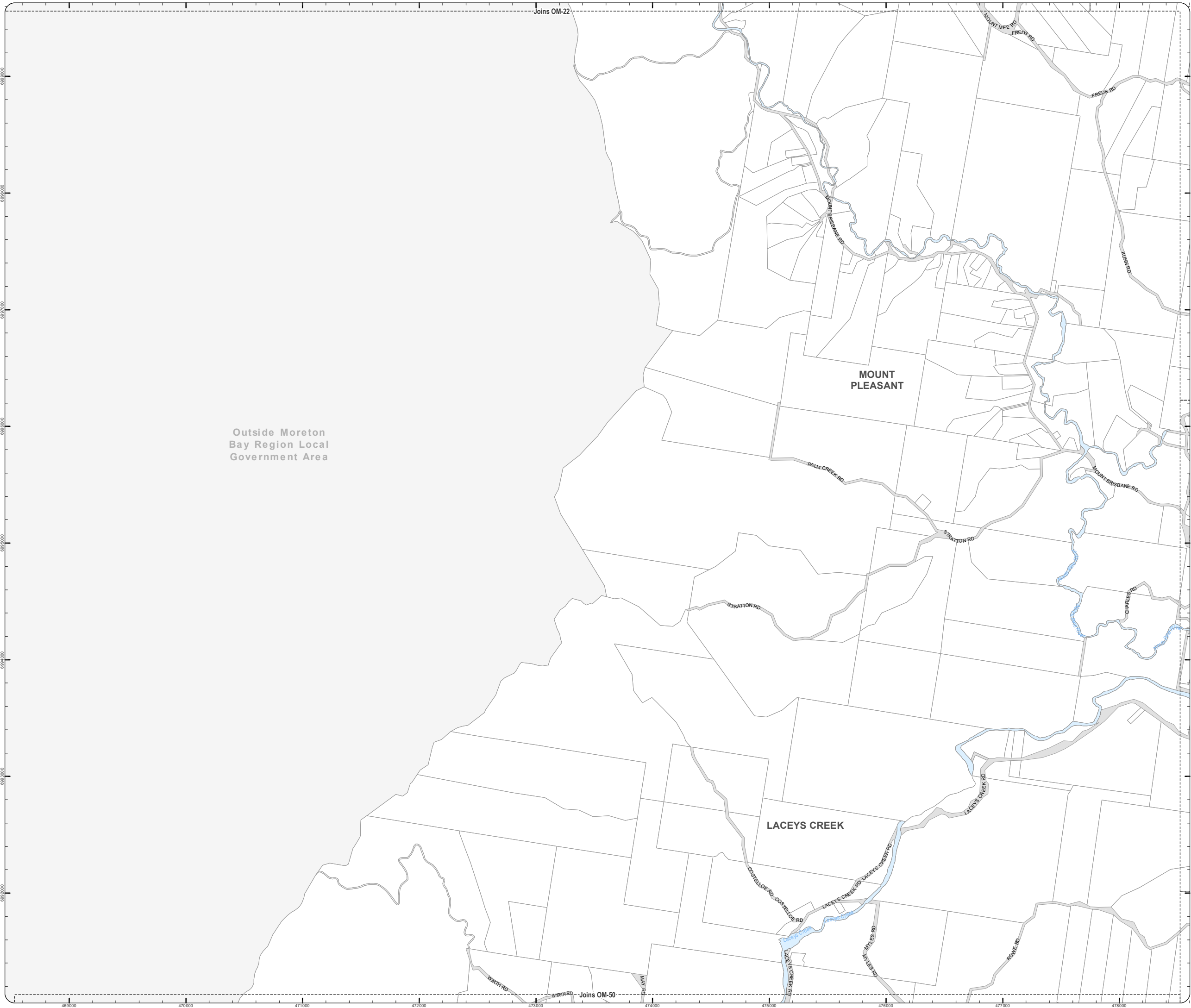
DCDB Version: April 2016
Projection: Map Grid of Australia, Zone 56
Horizontal Datum: Geocentric Datum of Australia 1994

DISCLAIMER: Some of the information shown in this document has been provided to Council from external third parties. Council makes no representation and gives no warranty about the accuracy, reliability, completeness or suitability for any particular purpose of the information. Persons should not rely on the information shown in this document to make any decision with financial or legal implications and should instead rely on their own enquiries. To the full extent that it is able to do so in law, Council disclaims all liability (including liability in negligence) for all costs, losses and damages (including indirect and consequential costs, losses and damages) caused by or arising from anyone using or relying on the information shown in this document for any purpose whatsoever. © Copyright Moreton Bay Regional Council 2019

DCDB (Version April 2016) is reproduced with the permission of the State of Queensland






**OM-38 ASS
Overlay Map**



Outside Moreton Bay Region Local Government Area

**PLANNING SCHEME
OVERLAY MAP - ACID SULFATE SOILS**

-  Property boundaries
- Potential Acid Sulfate Soils**
-  Land at or below 5m AHD
-  Land above 5m AHD and below 20m AHD

Please read the following notes about this map:

This overlay map only affects you if your property is below 20m AHD, and you wish to develop (e.g. build or extend, change use, subdivide, clear native vegetation, fill or excavate).

This map shows land that is at or below 5m AHD and land between 5m and 20m AHD. These are locations where acid sulfate soils may occur. AHD is Australian height datum, which is the altitude or elevation of the land.

Inclusion on this map does not necessarily mean there are associated requirements.

Refer to the relevant zone code, local plan code and/or development codes for requirements associated with this overlay map.

For further information regarding this overlay map, please refer to the Overlay information sheet on Council's planning scheme website (www.moretonbay.qld.gov.au/mbrplanningscheme) or contact council on 3205 0555.

Effective 29 January 2020

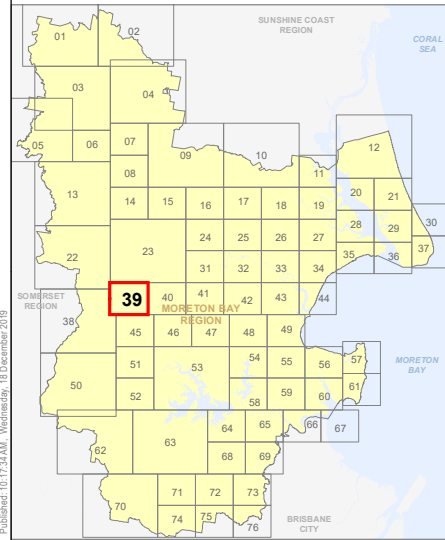
0 200 400 600 Metres

SCALE (A3): 1:15,000

DCDB Version: April 2016
Projection: Map Grid of Australia, Zone 56
Horizontal Datum: Geocentric Datum of Australia 1994

DISCLAIMER: Some of the information shown in this document has been provided to Council from external third parties. Council makes no representation and gives no warranty about the accuracy, reliability, completeness or suitability for any particular purpose of the information. Persons should not rely on the information shown in this document to make any decision with financial or legal implications and should instead rely on their own enquiries. To the full extent that it is able to do so in law, Council disclaims all liability (including liability in negligence) for all costs, losses and damages (including indirect and consequential costs, losses and damages) caused by or arising from anyone using or relying on the information shown in this document for any purpose whatsoever. © Copyright Moreton Bay Regional Council 2019

DCDB (Version April 2016) is reproduced with the permission of the State of Queensland



**OM-39 ASS
Overlay Map**



**PLANNING SCHEME
OVERLAY MAP - ACID SULFATE SOILS**

□ Property boundaries

Potential Acid Sulfate Soils

- Land at or below 5m AHD
- Land above 5m AHD and below 20m AHD

Please read the following notes about this map:

This overlay map only affects you if your property is below 20m AHD, and you wish to develop (e.g. build or extend, change use, subdivide, clear native vegetation, fill or excavate).

This map shows land that is at or below 5m AHD and land between 5m and 20m AHD. These are locations where acid sulfate soils may occur. AHD is Australian height datum, which is the altitude or elevation of the land.

Inclusion on this map does not necessarily mean there are associated requirements.

Refer to the relevant zone code, local plan code and/or development codes for requirements associated with this overlay map.

For further information regarding this overlay map, please refer to the Overlay information sheet on Council's planning scheme website (www.moretonbay.qld.gov.au/mbrplanningscheme) or contact council on 3205 0555.

Effective 29 January 2020

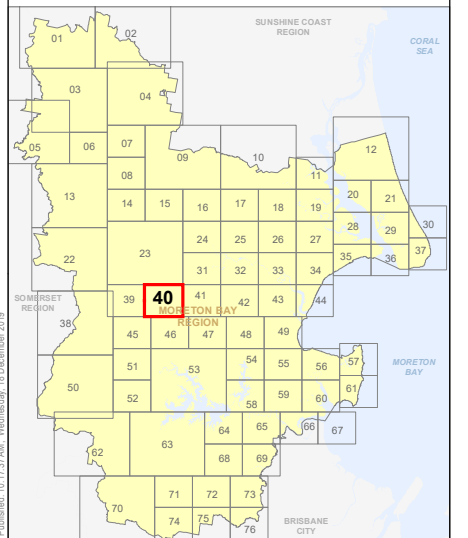
0 200 400 600 Metres

SCALE (A3): 1:15,000

DCDB Version: April 2016
Projection: Map Grid of Australia, Zone 56
Horizontal Datum: Geocentric Datum of Australia 1994

DISCLAIMER: Some of the information shown in this document has been provided to Council from external third parties. Council makes no representation and gives no warranty about the accuracy, reliability, completeness or suitability for any particular purpose of the information. Persons should not rely on the information shown in this document to make any decision with financial or legal implications and should instead rely on their own enquiries. To the full extent that it is able to do so in law, Council disclaims all liability (including liability in negligence) for all costs, losses and damages (including indirect and consequential costs, losses and damages) caused by or arising from anyone using or relying on the information shown in this document for any purpose whatsoever. © Copyright Moreton Bay Regional Council 2019

DCDB (Version April 2016) is reproduced with the permission of the State of Queensland



**OM-40 ASS
Overlay Map**



**PLANNING SCHEME
OVERLAY MAP - ACID SULFATE SOILS**

□ Property boundaries

- Potential Acid Sulfate Soils**
- Land at or below 5m AHD
 - Land above 5m AHD and below 20m AHD

Please read the following notes about this map:

This overlay map only affects you if your property is below 20m AHD, and you wish to develop (e.g. build or extend, change use, subdivide, clear native vegetation, fill or excavate).

This map shows land that is at or below 5m AHD and land between 5m and 20m AHD. These are locations where acid sulfate soils may occur. AHD is Australian height datum, which is the altitude or elevation of the land.

Inclusion on this map does not necessarily mean there are associated requirements.

Refer to the relevant zone code, local plan code and/or development codes for requirements associated with this overlay map.

For further information regarding this overlay map, please refer to the Overlay information sheet on Council's planning scheme website (www.moretonbay.qld.gov.au/mbrplanningscheme) or contact council on 3205 0555.

Effective 29 January 2020

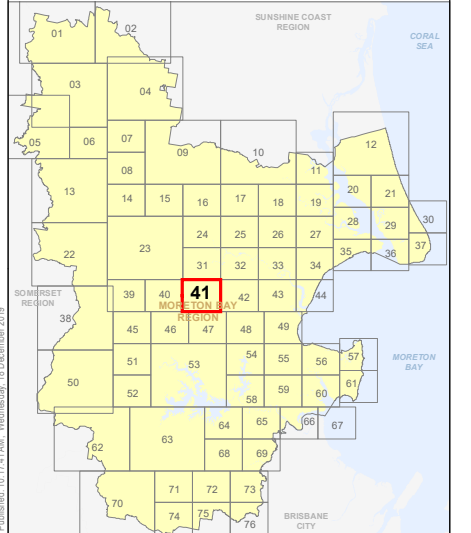
0 200 400 600 Metres

SCALE (A3): 1:15,000

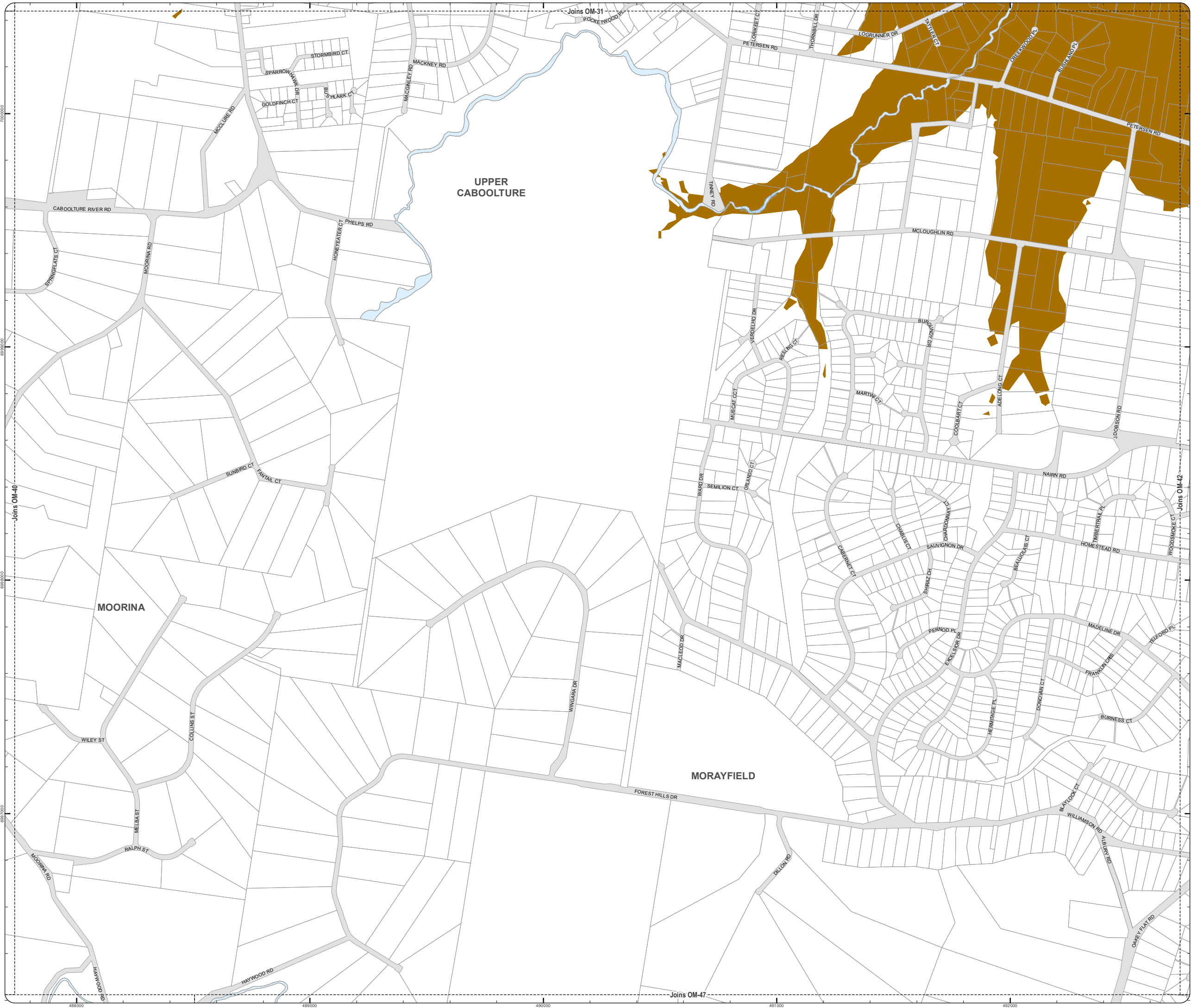
DCDB Version: April 2016
Projection: Map Grid of Australia, Zone 56
Horizontal Datum: Geocentric Datum of Australia 1994

DISCLAIMER: Some of the information shown in this document has been provided to Council from external third parties. Council makes no representation and gives no warranty about the accuracy, reliability, completeness or suitability for any particular purpose of the information. Persons should not rely on the information shown in this document to make any decision with financial or legal implications and should instead rely on their own enquiries. To the full extent that it is able to do so in law, Council disclaims all liability (including liability in negligence) for all costs, losses and damages (including indirect and consequential costs, losses and damages) caused by or arising from anyone using or relying on the information shown in this document for any purpose whatsoever. © Copyright Moreton Bay Regional Council 2019

DCDB (Version April 2016) is reproduced with the permission of the State of Queensland



**OM-41 ASS
Overlay Map**



PLANNING SCHEME
OVERLAY MAP - ACID SULFATE SOILS

Property boundaries

- Potential Acid Sulfate Soils**
- Land at or below 5m AHD
 - Land above 5m AHD and below 20m AHD

Please read the following notes about this map:

This overlay map only affects you if your property is below 20m AHD, and you wish to develop (e.g. build or extend, change use, subdivide, clear native vegetation, fill or excavate).

This map shows land that is at or below 5m AHD and land between 5m and 20m AHD. These are locations where acid sulfate soils may occur. AHD is Australian height datum, which is the altitude or elevation of the land.

Inclusion on this map does not necessarily mean there are associated requirements.

Refer to the relevant zone code, local plan code and/or development codes for requirements associated with this overlay map.

For further information regarding this overlay map, please refer to the Overlay information sheet on Council's planning scheme website (www.moretonbay.qld.gov.au/mbrplanningscheme) or contact council on 3205 0555.

Effective 29 January 2020

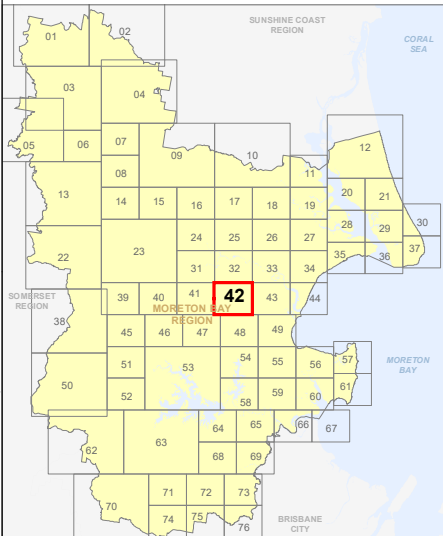
0 200 400 600 Metres

SCALE (A3): 1:15,000

DCDB Version: April 2016
Projection: Map Grid of Australia, Zone 56
Horizontal Datum: Geocentric Datum of Australia 1994

DISCLAIMER: Some of the information shown in this document has been provided to Council from external third parties. Council makes no representation and gives no warranty about the accuracy, reliability, completeness or suitability for any particular purpose of the information. Persons should not rely on the information shown in this document to make any decision with financial or legal implications and should instead rely on their own enquiries. To the full extent that it is able to do so in law, Council disclaims all liability (including liability in negligence) for all costs, losses and damages (including indirect and consequential costs, losses and damages) caused by or arising from anyone using or relying on the information shown in this document for any purpose whatsoever. © Copyright Moreton Bay Regional Council 2019

DCDB (Version April 2016) is reproduced with the permission of the State of Queensland



OM-42 ASS
Overlay Map



**PLANNING SCHEME
OVERLAY MAP - ACID SULFATE SOILS**

- Property boundaries
- Potential Acid Sulfate Soils**
- Land at or below 5m AHD
- Land above 5m AHD and below 20m AHD

Please read the following notes about this map:

This overlay map only affects you if your property is below 20m AHD, and you wish to develop (e.g. build or extend, change use, subdivide, clear native vegetation, fill or excavate).

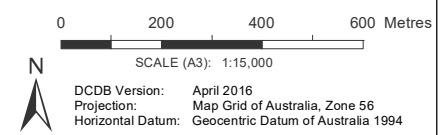
This map shows land that is at or below 5m AHD and land between 5m and 20m AHD. These are locations where acid sulfate soils may occur. AHD is Australian height datum, which is the altitude or elevation of the land.

Inclusion on this map does not necessarily mean there are associated requirements.

Refer to the relevant zone code, local plan code and/or development codes for requirements associated with this overlay map.

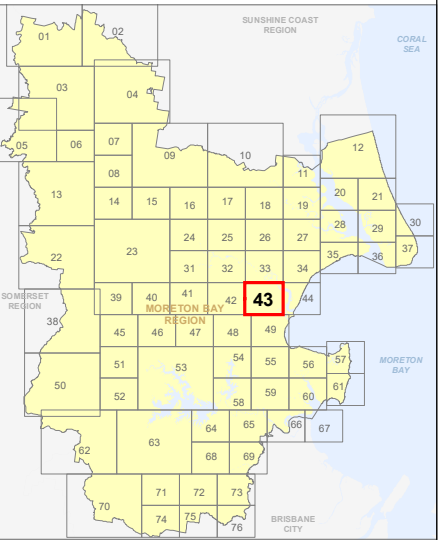
For further information regarding this overlay map, please refer to the Overlay information sheet on Council's planning scheme website (www.moretonbay.qld.gov.au/mbrplanningscheme) or contact council on 3205 0555.

Effective 29 January 2020

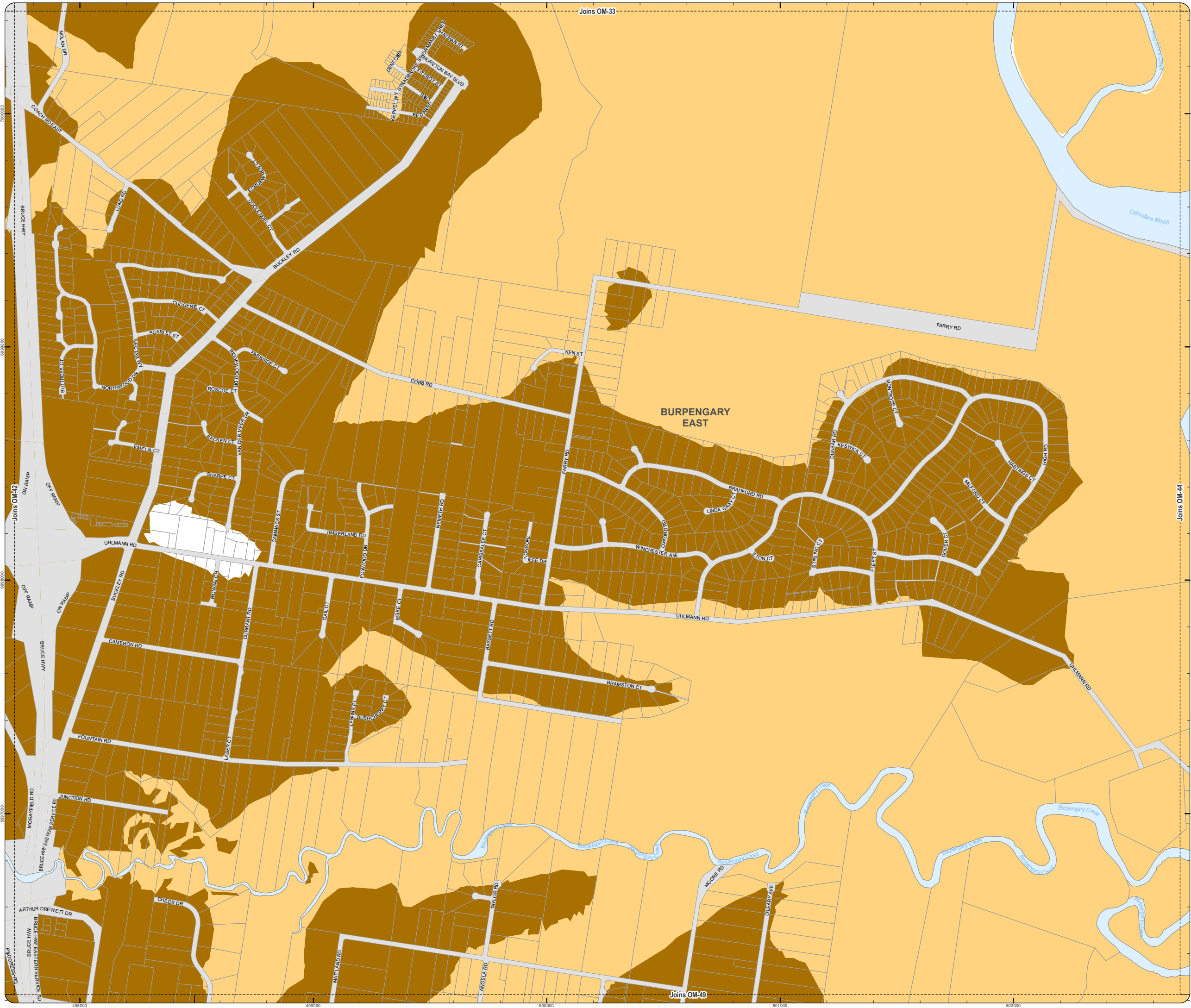


DISCLAIMER: Some of the information shown in this document has been provided to Council from external third parties. Council makes no representation and gives no warranty about the accuracy, reliability, completeness or suitability for any particular purpose of the information. Persons should not rely on the information shown in this document to make any decision with financial or legal implications and should instead rely on their own enquiries. To the full extent that it is able to do so in law, Council disclaims all liability (including liability in negligence) for all costs, losses and damages (including indirect and consequential costs, losses and damages) caused by or arising from anyone using or relying on the information shown in this document for any purpose whatsoever. © Copyright Moreton Bay Regional Council 2019

DCDB (Version April 2016) is reproduced with the permission of the State of Queensland



**OM-43 ASS
Overlay Map**



PLANNING SCHEME
OVERLAY MAP - ACID SULFATE SOILS

- Property boundaries
- Potential Acid Sulfate Soils**
 - Land at or below 5m AHD
 - Land above 5m AHD and below 20m AHD

Please read the following notes about this map:

This overlay map only affects you if your property is below 20m AHD, and you wish to develop (e.g. build or extend, change use, subdivide, clear native vegetation, fill or excavate).

This map shows land that is at or below 5m AHD and land between 5m and 20m AHD. These are locations where acid sulfate soils may occur. AHD is Australian height datum, which is the altitude or elevation of the land.

Inclusion on this map does not necessarily mean there are associated requirements.

Refer to the relevant zone code, local plan code and/or development codes for requirements associated with this overlay map.

For further information regarding this overlay map, please refer to the Overlay information sheet on Council's planning scheme website (www.moretonbay.qld.gov.au/mbrplanningscheme) or contact council on 3205 0555.

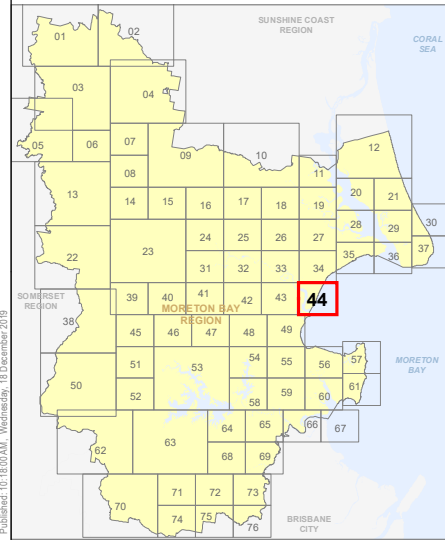
Effective 29 January 2020

SCALE (A3): 1:15,000

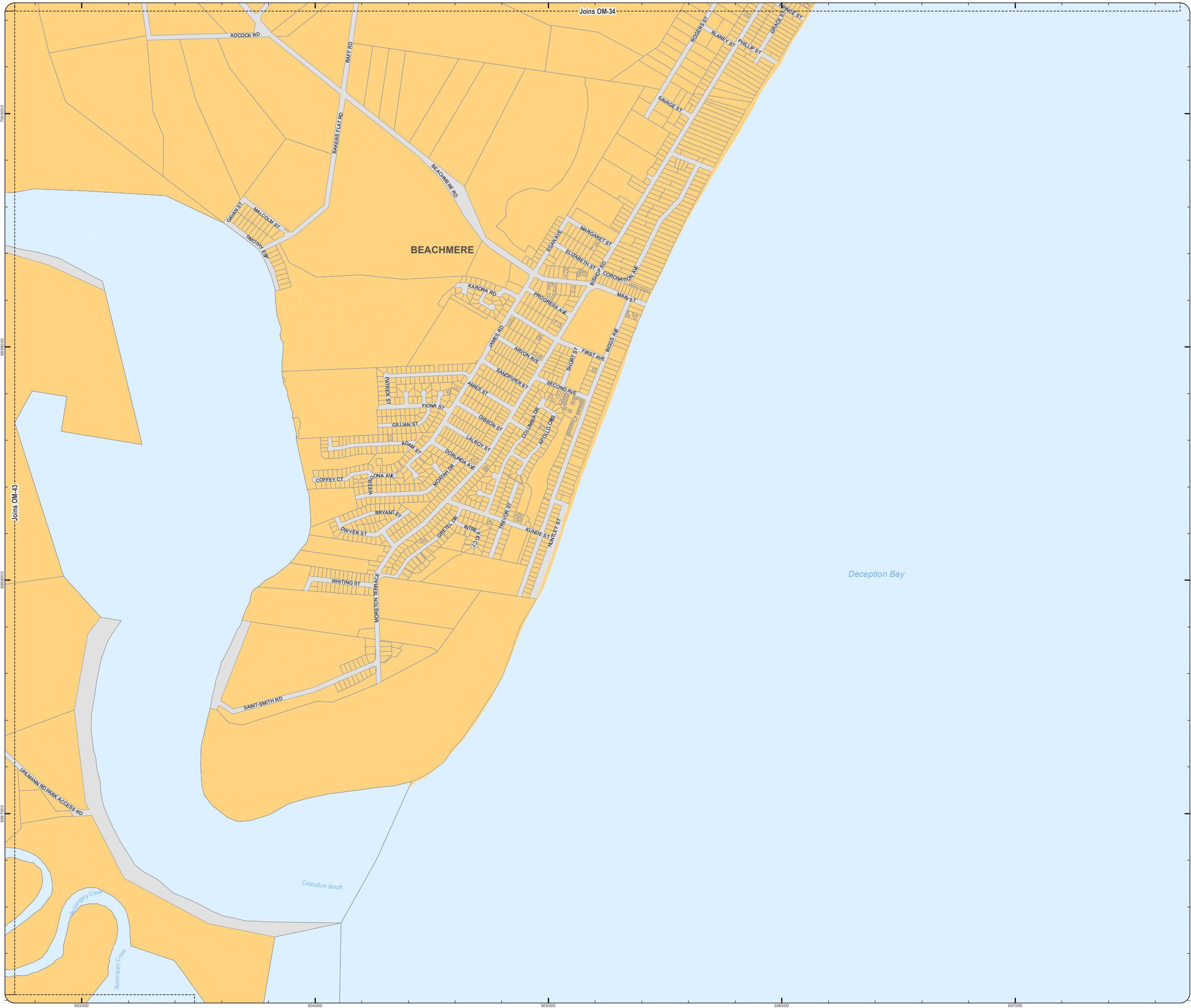
DCDB Version: April 2016
Projection: Map Grid of Australia, Zone 56
Horizontal Datum: Geocentric Datum of Australia 1994

DISCLAIMER: Some of the information shown in this document has been provided to Council from external third parties. Council makes no representation and gives no warranty about the accuracy, reliability, completeness or suitability for any particular purpose of the information. Persons should not rely on the information shown in this document to make any decision with financial or legal implications and should instead rely on their own enquiries. To the full extent that it is able to do so in law, Council disclaims all liability (including liability in negligence) for all costs, losses and damages (including indirect and consequential costs, losses and damages) caused by or arising from anyone using or relying on the information shown in this document for any purpose whatsoever. © Copyright Moreton Bay Regional Council 2019

DCDB (Version April 2016) is reproduced with the permission of the State of Queensland



**OM-44 ASS
Overlay Map**



**PLANNING SCHEME
OVERLAY MAP - ACID SULFATE SOILS**

□ Property boundaries

- Potential Acid Sulfate Soils**
- Land at or below 5m AHD
 - Land above 5m AHD and below 20m AHD

Please read the following notes about this map:

This overlay map only affects you if your property is below 20m AHD, and you wish to develop (e.g. build or extend, change use, subdivide, clear native vegetation, fill or excavate).

This map shows land that is at or below 5m AHD and land between 5m and 20m AHD. These are locations where acid sulfate soils may occur. AHD is Australian height datum, which is the altitude or elevation of the land.

Inclusion on this map does not necessarily mean there are associated requirements.

Refer to the relevant zone code, local plan code and/or development codes for requirements associated with this overlay map.

For further information regarding this overlay map, please refer to the Overlay information sheet on Council's planning scheme website (www.moretonbay.qld.gov.au/mbrplanningscheme) or contact council on 3205 0555.

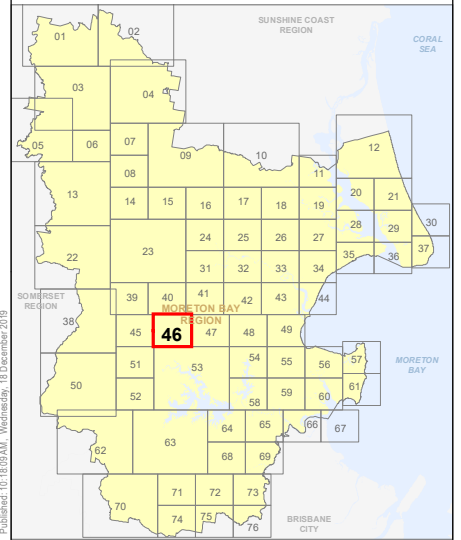
Effective 29 January 2020



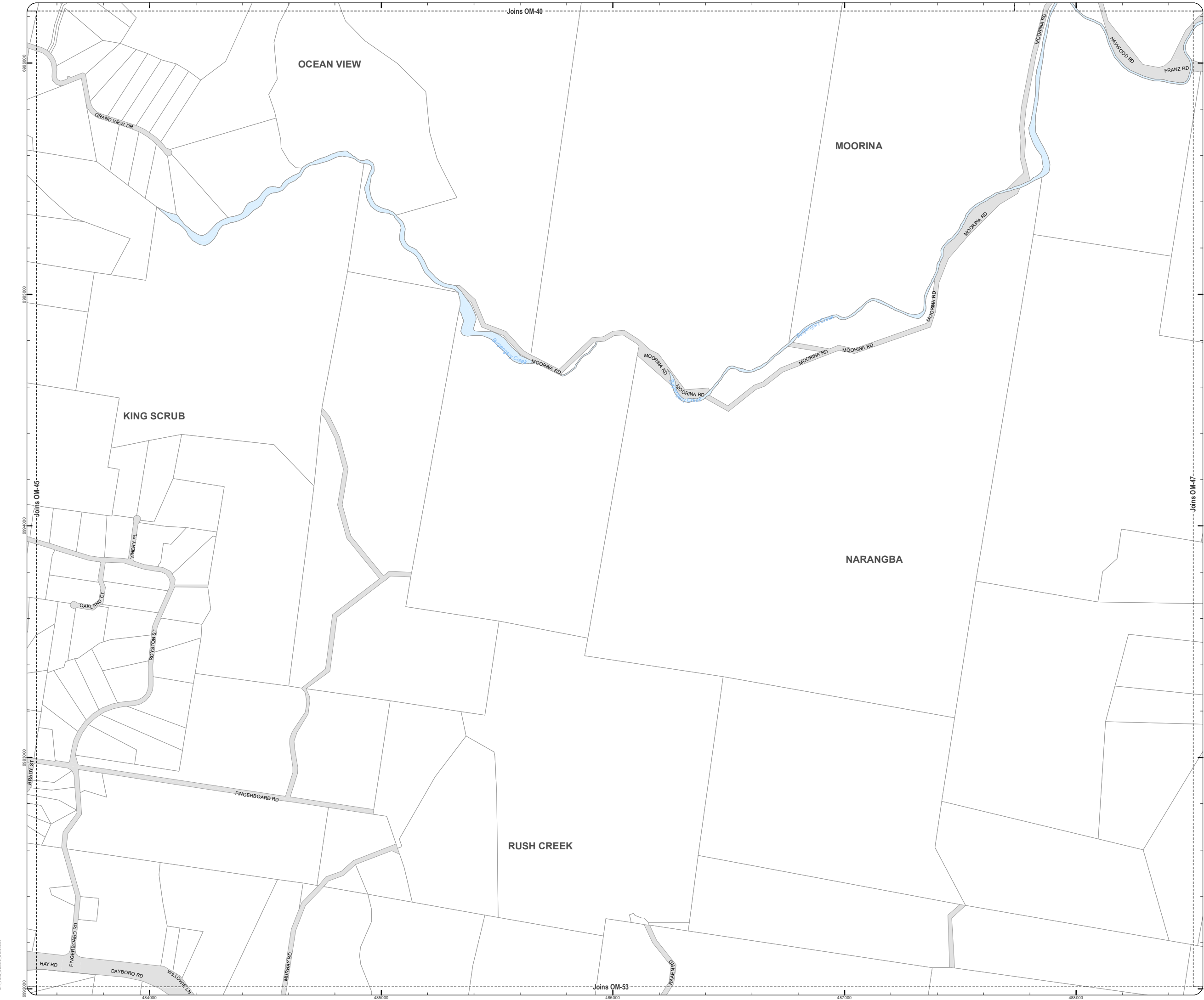
SCALE (A3): 1:15,000
 DCDB Version: April 2016
 Projection: Map Grid of Australia, Zone 56
 Horizontal Datum: Geocentric Datum of Australia 1994

DISCLAIMER: Some of the information shown in this document has been provided to Council from external third parties. Council makes no representation and gives no warranty about the accuracy, reliability, completeness or suitability for any particular purpose of the information. Persons should not rely on the information shown in this document to make any decision with financial or legal implications and should instead rely on their own enquiries. To the full extent that it is able to do so in law, Council disclaims all liability (including liability in negligence) for all costs, losses and damages (including indirect and consequential costs, losses and damages) caused by or arising from anyone using or relying on the information shown in this document for any purpose whatsoever. © Copyright Moreton Bay Regional Council 2019

DCDB (Version April 2016) is reproduced with the permission of the State of Queensland



**OM-46 ASS
Overlay Map**



**PLANNING SCHEME
OVERLAY MAP - ACID SULFATE SOILS**

Property boundaries

- Potential Acid Sulfate Soils**
- Land at or below 5m AHD
 - Land above 5m AHD and below 20m AHD

Please read the following notes about this map:

This overlay map only affects you if your property is below 20m AHD, and you wish to develop (e.g. build or extend, change use, subdivide, clear native vegetation, fill or excavate).

This map shows land that is at or below 5m AHD and land between 5m and 20m AHD. These are locations where acid sulfate soils may occur. AHD is Australian height datum, which is the altitude or elevation of the land.

Inclusion on this map does not necessarily mean there are associated requirements.

Refer to the relevant zone code, local plan code and/or development codes for requirements associated with this overlay map.

For further information regarding this overlay map, please refer to the Overlay information sheet on Council's planning scheme website (www.moretonbay.qld.gov.au/mbrplanningscheme) or contact council on 3205 0555.

Effective 29 January 2020

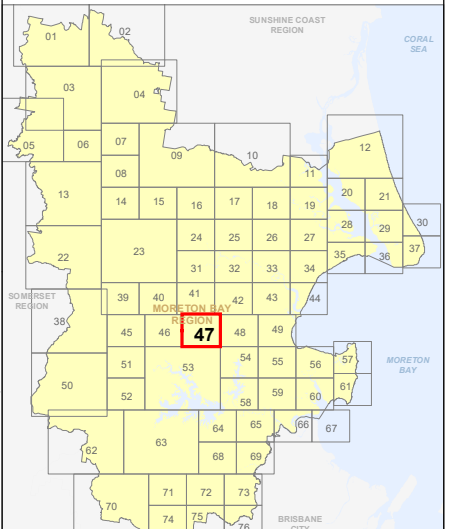
0 200 400 600 Metres

SCALE (A3): 1:15,000

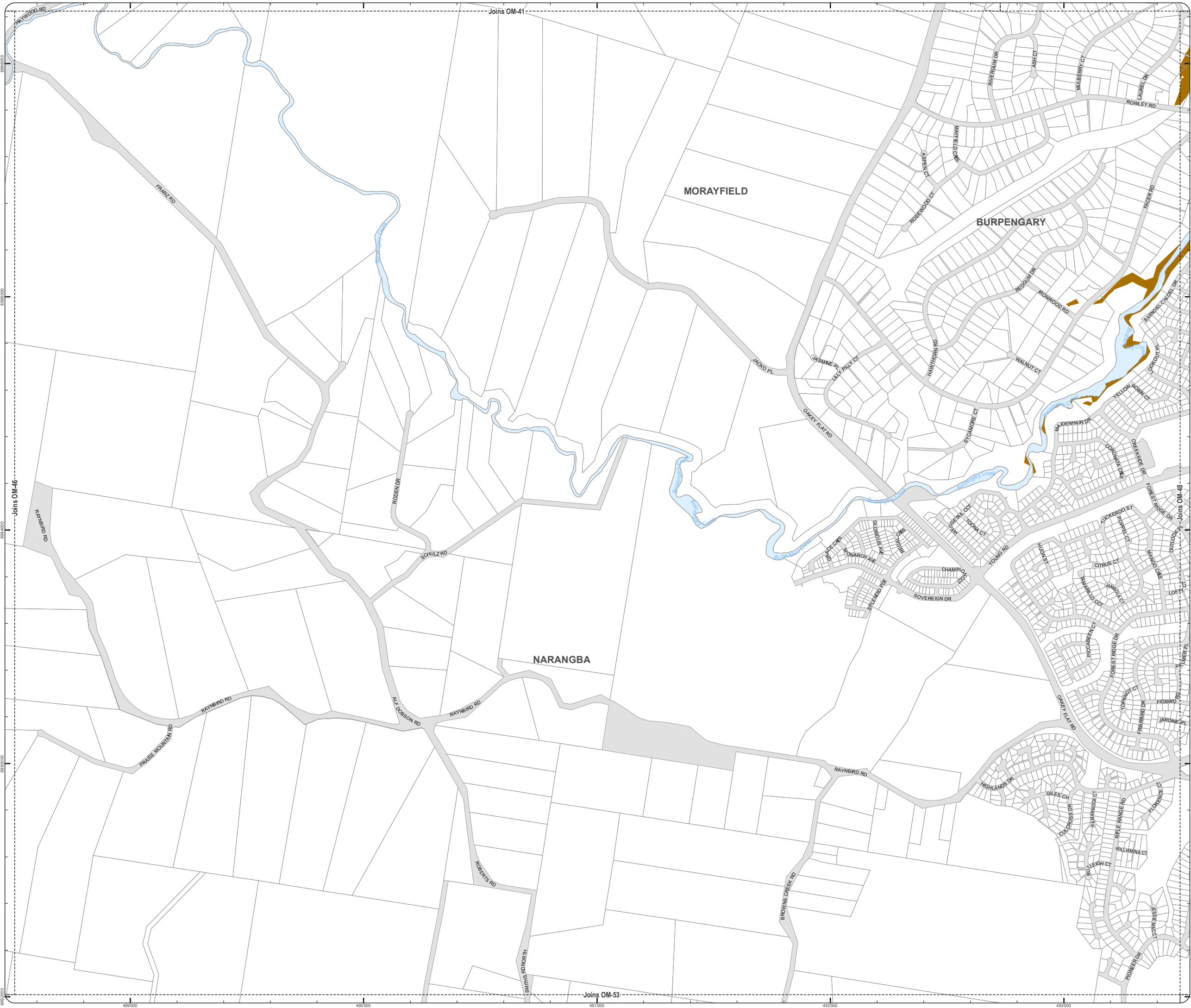
DCDB Version: April 2016
Projection: Map Grid of Australia, Zone 56
Horizontal Datum: Geocentric Datum of Australia 1994

DISCLAIMER: Some of the information shown in this document has been provided to Council from external third parties. Council makes no representation and gives no warranty about the accuracy, reliability, completeness or suitability for any particular purpose of the information. Persons should not rely on the information shown in this document to make any decision with financial or legal implications and should instead rely on their own enquiries. To the full extent that it is able to do so in law, Council disclaims all liability (including liability in negligence) for all costs, losses and damages (including indirect and consequential costs, losses and damages) caused by or arising from anyone using or relying on the information shown in this document for any purpose whatsoever. © Copyright Moreton Bay Regional Council 2019

DCDB (Version April 2016) is reproduced with the permission of the State of Queensland



**OM-47 ASS
Overlay Map**



PLANNING SCHEME
OVERLAY MAP - ACID SULFATE SOILS

□ Property boundaries

- Potential Acid Sulfate Soils**
- Land at or below 5m AHD
 - Land above 5m AHD and below 20m AHD

Please read the following notes about this map:

This overlay map only affects you if your property is below 20m AHD, and you wish to develop (e.g. build or extend, change use, subdivide, clear native vegetation, fill or excavate).

This map shows land that is at or below 5m AHD and land between 5m and 20m AHD. These are locations where acid sulfate soils may occur. AHD is Australian height datum, which is the altitude or elevation of the land.

Inclusion on this map does not necessarily mean there are associated requirements.

Refer to the relevant zone code, local plan code and/or development codes for requirements associated with this overlay map.

For further information regarding this overlay map, please refer to the Overlay information sheet on Council's planning scheme website (www.moretonbay.qld.gov.au/mbrplanningscheme) or contact council on 3205 0555.

Effective 29 January 2020

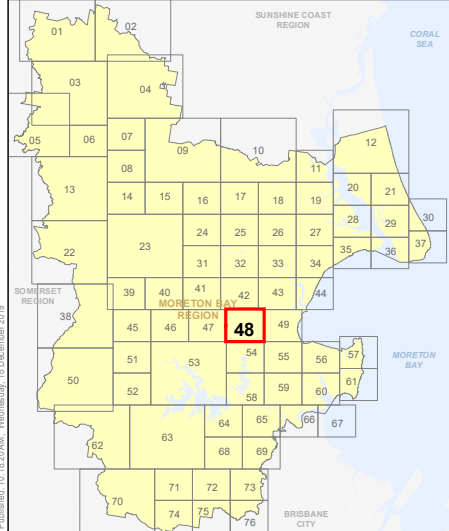
0 200 400 600 Metres

SCALE (A3): 1:15,000

DCDB Version: April 2016
Projection: Map Grid of Australia, Zone 56
Horizontal Datum: Geocentric Datum of Australia 1994

DISCLAIMER: Some of the information shown in this document has been provided to Council from external third parties. Council makes no representation and gives no warranty about the accuracy, reliability, completeness or suitability for any particular purpose of the information. Persons should not rely on the information shown in this document to make any decisions with financial or legal implications and should instead rely on their own enquiries. To the full extent that it is able to do so in law, Council disclaims all liability (including liability in negligence) for all costs, losses and damages (including indirect and consequential costs, losses and damages) caused by or arising from anyone using or relying on the information shown in this document for any purpose whatsoever. © Copyright Moreton Bay Regional Council 2019

DCDB (Version April 2016) is reproduced with the permission of the State of Queensland



OM-48 ASS
Overlay Map



PLANNING SCHEME
OVERLAY MAP - ACID SULFATE SOILS

Property boundaries

- Potential Acid Sulfate Soils**
- Land at or below 5m AHD
 - Land above 5m AHD and below 20m AHD

Please read the following notes about this map:

This overlay map only affects you if your property is below 20m AHD, and you wish to develop (e.g. build or extend, change use, subdivide, clear native vegetation, fill or excavate).

This map shows land that is at or below 5m AHD and land between 5m and 20m AHD. These are locations where acid sulfate soils may occur. AHD is Australian height datum, which is the altitude or elevation of the land.

Inclusion on this map does not necessarily mean there are associated requirements.

Refer to the relevant zone code, local plan code and/or development codes for requirements associated with this overlay map.

For further information regarding this overlay map, please refer to the Overlay information sheet on Council's planning scheme website (www.moretonbay.qld.gov.au/mbrplanningscheme) or contact council on 3205 0555.

Effective 29 January 2020

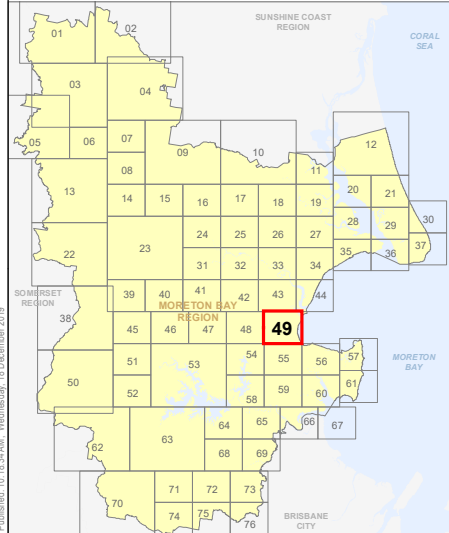
0 200 400 600 Metres

SCALE (A3): 1:15,000

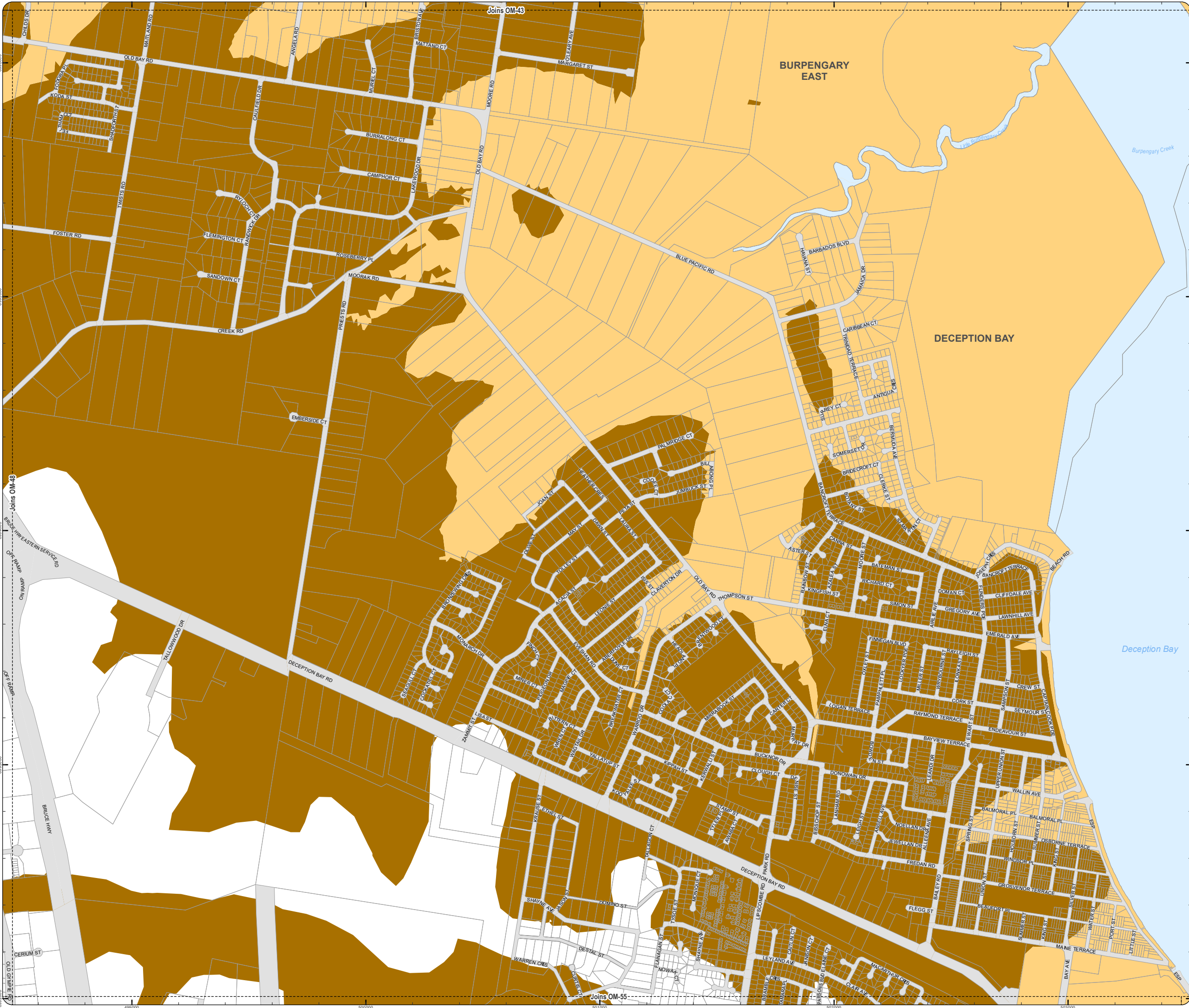
DCDB Version: April 2016
Projection: Map Grid of Australia, Zone 56
Horizontal Datum: Geocentric Datum of Australia 1994

DISCLAIMER: Some of the information shown in this document has been provided to Council from external third parties. Council makes no representation and gives no warranty about the accuracy, reliability, completeness or suitability for any particular purpose of the information. Persons should not rely on the information shown in this document to make any decision with financial or legal implications and should instead rely on their own enquiries. To the full extent that it is able to do so in law, Council disclaims all liability (including liability in negligence) for all costs, losses and damages (including indirect and consequential costs, losses and damages) caused by or arising from anyone using or relying on the information shown in this document for any purpose whatsoever.
© Copyright Moreton Bay Regional Council 2019

DCDB (Version April 2016) is reproduced with the permission of the State of Queensland



OM-49 ASS
Overlay Map



**PLANNING SCHEME
OVERLAY MAP - ACID SULFATE SOILS**

Property boundaries

- Potential Acid Sulfate Soils**
- Land at or below 5m AHD
 - Land above 5m AHD and below 20m AHD

Please read the following notes about this map:

This overlay map only affects you if your property is below 20m AHD, and you wish to develop (e.g. build or extend, change use, subdivide, clear native vegetation, fill or excavate).

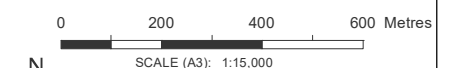
This map shows land that is at or below 5m AHD and land between 5m and 20m AHD. These are locations where acid sulfate soils may occur. AHD is Australian height datum, which is the altitude or elevation of the land.

Inclusion on this map does not necessarily mean there are associated requirements.

Refer to the relevant zone code, local plan code and/or development codes for requirements associated with this overlay map.

For further information regarding this overlay map, please refer to the Overlay information sheet on Council's planning scheme website (www.moretonbay.qld.gov.au/mbrplanningscheme) or contact council on 3205 0555.

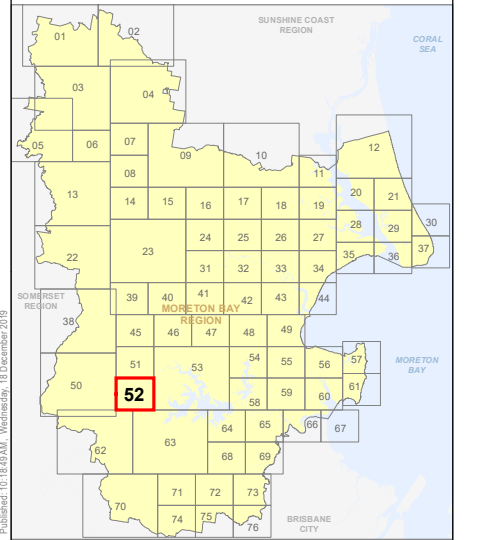
Effective 29 January 2020



SCALE (A3): 1:15,000
 DCDB Version: April 2016
 Projection: Map Grid of Australia, Zone 56
 Horizontal Datum: Geocentric Datum of Australia 1994

DISCLAIMER: Some of the information shown in this document has been provided to Council from external third parties. Council makes no representation and gives no warranty about the accuracy, reliability, completeness or suitability for any particular purpose of the information. Persons should not rely on the information shown in this document to make any decision with financial or legal implications and should instead rely on their own enquiries. To the full extent that it is able to do so in law, Council disclaims all liability (including liability in negligence) for all costs, losses and damages (including indirect and consequential costs, losses and damages) caused by or arising from anyone using or relying on the information shown in this document for any purpose whatsoever. © Copyright Moreton Bay Regional Council 2019

DCDB (Version April 2016) is reproduced with the permission of the State of Queensland



**OM-52 ASS
Overlay Map**



**PLANNING SCHEME
OVERLAY MAP - ACID SULFATE SOILS**

□ Property boundaries

- Potential Acid Sulfate Soils**
- Land at or below 5m AHD
 - Land above 5m AHD and below 20m AHD

Please read the following notes about this map:

This overlay map only affects you if your property is below 20m AHD, and you wish to develop (e.g. build or extend, change use, subdivide, clear native vegetation, fill or excavate).

This map shows land that is at or below 5m AHD and land between 5m and 20m AHD. These are locations where acid sulfate soils may occur. AHD is Australian height datum, which is the altitude or elevation of the land.

Inclusion on this map does not necessarily mean there are associated requirements.

Refer to the relevant zone code, local plan code and/or development codes for requirements associated with this overlay map.

For further information regarding this overlay map, please refer to the Overlay information sheet on Council's planning scheme website (www.moretonbay.qld.gov.au/mbrplanningscheme) or contact council on 3205 0555.

Effective 29 January 2020

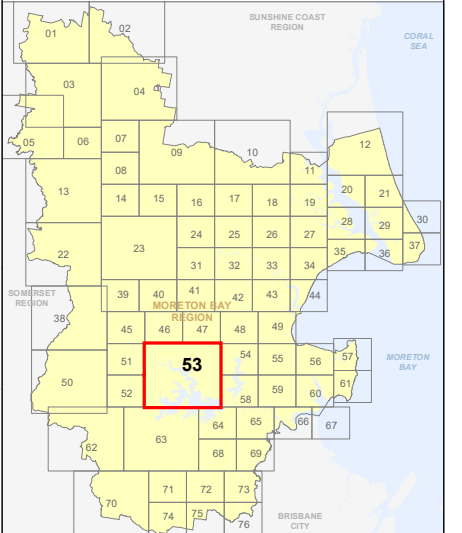
0 400 800 1,200 Metres

SCALE (A3): 1:30,000

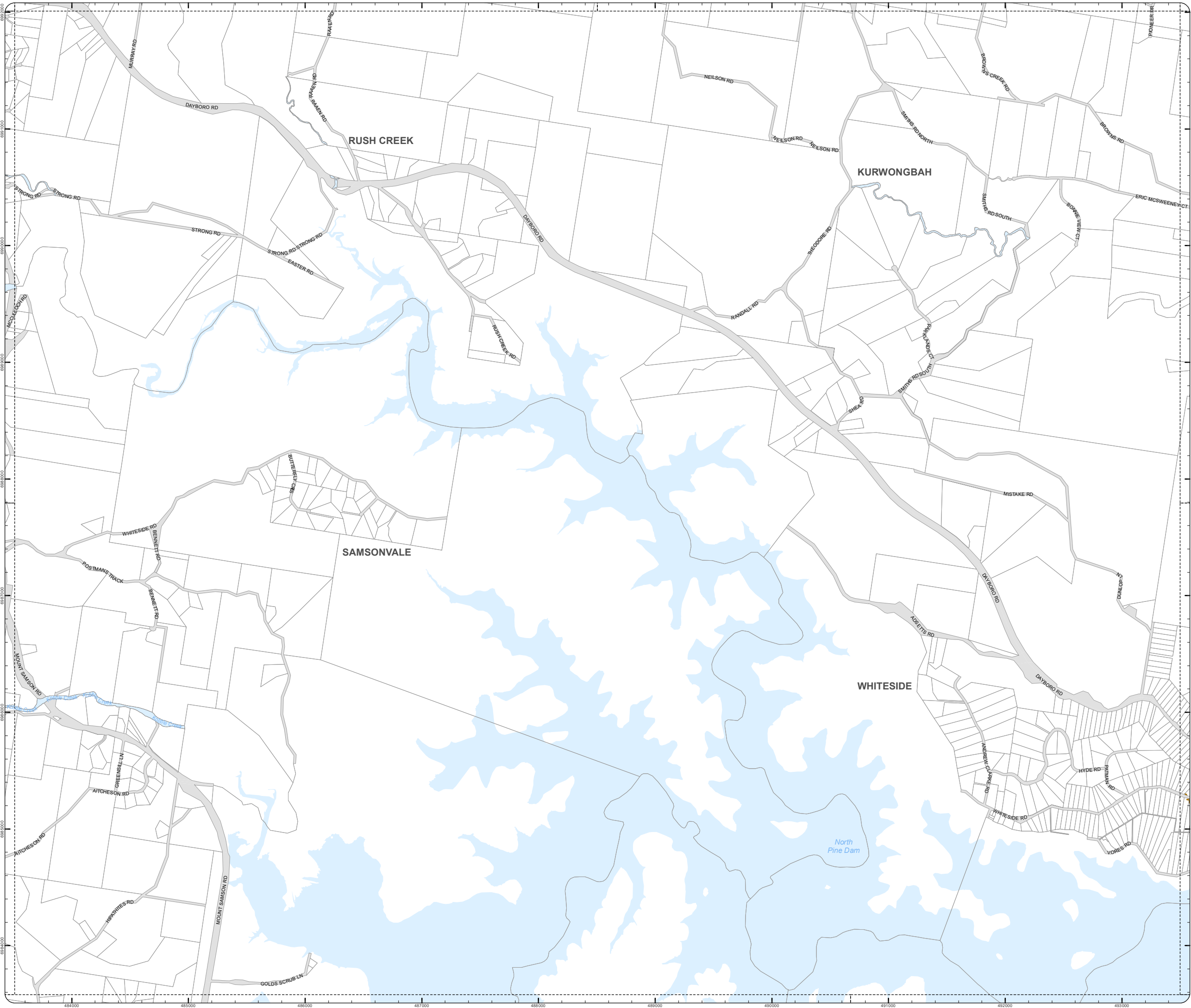
DCDB Version: April 2016
Projection: Map Grid of Australia, Zone 56
Horizontal Datum: Geocentric Datum of Australia 1994

DISCLAIMER: Some of the information shown in this document has been provided to Council from external third parties. Council makes no representation and gives no warranty about the accuracy, reliability, completeness or suitability for any particular purpose of the information. Persons should not rely on the information shown in this document to make any decision with financial or legal implications and should instead rely on their own enquiries. To the full extent that it is able to do so in law, Council disclaims all liability (including liability in negligence) for all costs, losses and damages (including indirect and consequential costs, losses and damages) caused by or arising from anyone using or relying on the information shown in this document for any purpose whatsoever. © Copyright Moreton Bay Regional Council 2019

DCDB (Version April 2016) is reproduced with the permission of the State of Queensland



**OM-53 ASS
Overlay Map**



**PLANNING SCHEME
OVERLAY MAP - ACID SULFATE SOILS**

- Property boundaries
- Potential Acid Sulfate Soils**
- Land at or below 5m AHD
- Land above 5m AHD and below 20m AHD

Please read the following notes about this map:

This overlay map only affects you if your property is below 20m AHD, and you wish to develop (e.g. build or extend, change use, subdivide, clear native vegetation, fill or excavate).

This map shows land that is at or below 5m AHD and land between 5m and 20m AHD. These are locations where acid sulfate soils may occur. AHD is Australian height datum, which is the altitude or elevation of the land.

Inclusion on this map does not necessarily mean there are associated requirements.

Refer to the relevant zone code, local plan code and/or development codes for requirements associated with this overlay map.

For further information regarding this overlay map, please refer to the Overlay information sheet on Council's planning scheme website (www.moretonbay.qld.gov.au/mbrplanningscheme) or contact council on 3205 0555.

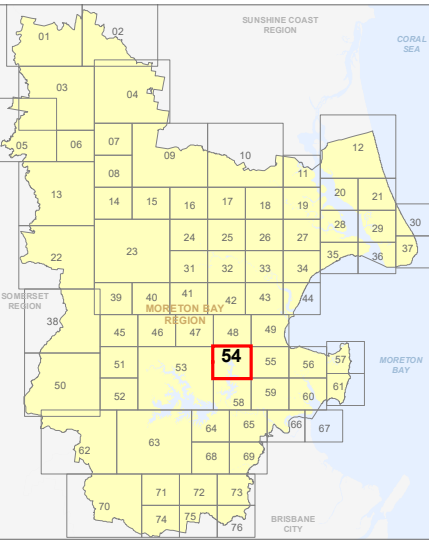
Effective 29 January 2020



SCALE (A3): 1:15,000
 DCDB Version: April 2016
 Projection: Map Grid of Australia, Zone 56
 Horizontal Datum: Geocentric Datum of Australia 1994

DISCLAIMER: Some of the information shown in this document has been provided to Council from external third parties. Council makes no representation and gives no warranty about the accuracy, reliability, completeness or suitability for any particular purpose of the information. Persons should not rely on the information shown in this document to make any decision with financial or legal implications and should instead rely on their own enquiries. To the full extent that it is able to do so in law, Council disclaims all liability (including liability in negligence) for all costs, losses and damages (including indirect and consequential costs, losses and damages) caused by or arising from anyone using or relying on the information shown in this document for any purpose whatsoever. © Copyright Moreton Bay Regional Council 2019



DCDB (Version April 2016) is reproduced with the permission of the State of Queensland





**OM-54 ASS
Overlay Map**



PLANNING SCHEME
OVERLAY MAP - ACID SULFATE SOILS

-  Property boundaries
-  North Lakes Locality

- Potential Acid Sulfate Soils**
-  Land at or below 5m AHD
 -  Land above 5m AHD and below 20m AHD

Please read the following notes about this map:

This overlay map only affects you if your property is below 20m AHD, and you wish to develop (e.g. build or extend, change use, subdivide, clear native vegetation, fill or excavate).

This map shows land that is at or below 5m AHD and land between 5m and 20m AHD. These are locations where acid sulfate soils may occur. AHD is Australian height datum, which is the altitude or elevation of the land.

Inclusion on this map does not necessarily mean there are associated requirements.

Refer to the relevant zone code, local plan code and/or development codes for requirements associated with this overlay map.

For further information regarding this overlay map, please refer to the Overlay information sheet on Council's planning scheme website (www.moretonbay.qld.gov.au/mbrplanningscheme) or contact council on 3205 0555.

Effective 29 January 2020

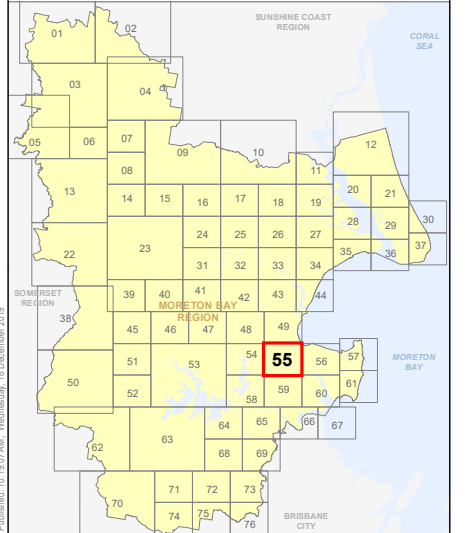
0 200 400 600 Metres

SCALE (A3): 1:15,000

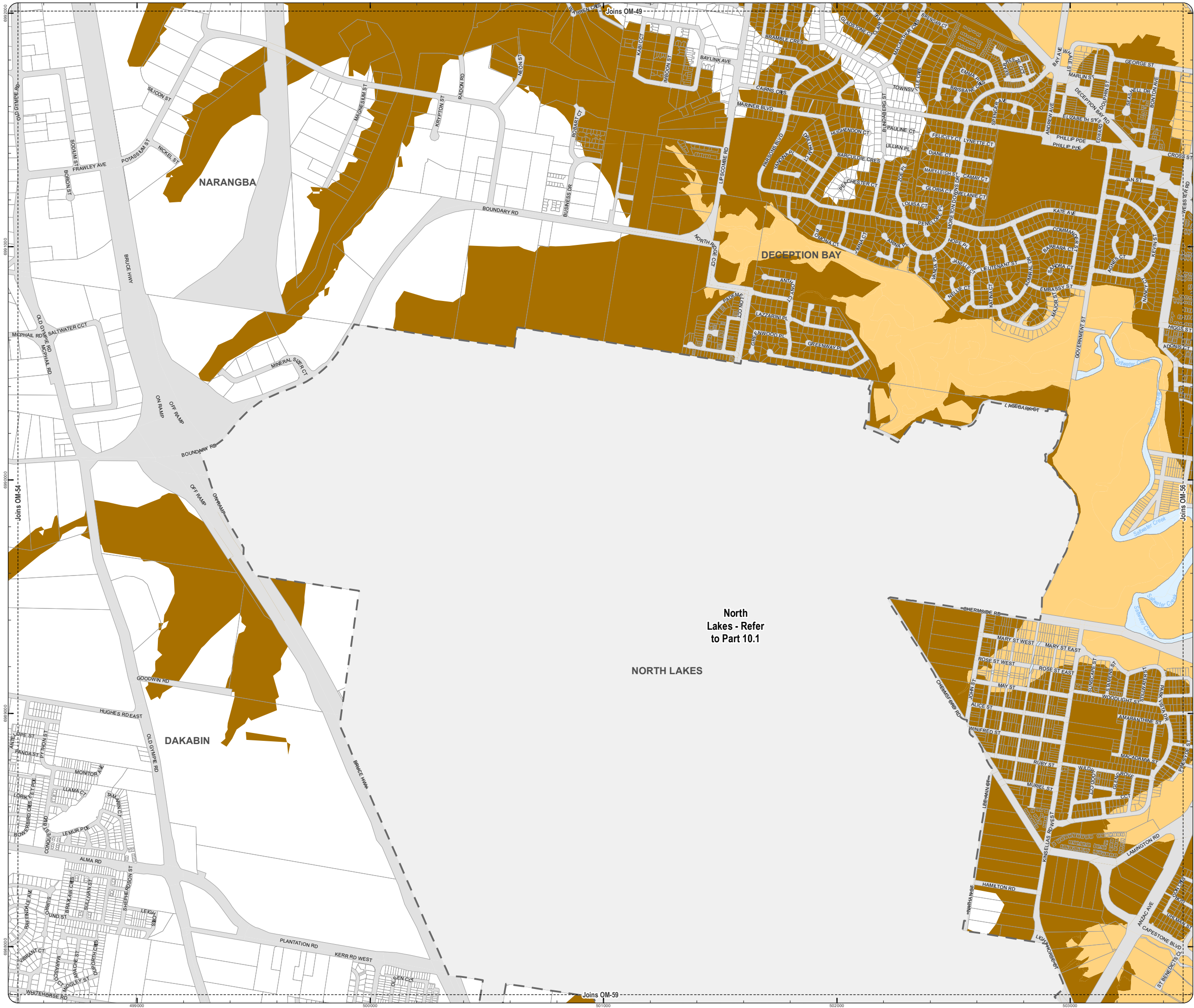
DCDB Version: April 2016
Projection: Map Grid of Australia, Zone 56
Horizontal Datum: Geocentric Datum of Australia 1994

DISCLAIMER: Some of the information shown in this document has been provided to Council from external third parties. Council makes no representation and gives no warranty about the accuracy, reliability, completeness or suitability for any particular purpose of the information. Persons should not rely on the information shown in this document to make any decision with financial or legal implications and should instead rely on their own enquiries. To the full extent that it is able to do so in law, Council disclaims all liability (including liability in negligence) for all costs, losses and damages (including indirect and consequential costs, losses and damages) caused by or arising from anyone using or relying on the information shown in this document for any purpose whatsoever. © Copyright Moreton Bay Regional Council 2019

DCDB (Version April 2016) is reproduced with the permission of the State of Queensland



OM-55 ASS
Overlay Map



North
Lakes - Refer
to Part 10.1

NORTH LAKES

PLANNING SCHEME
OVERLAY MAP - ACID SULFATE SOILS

Property boundaries

- Potential Acid Sulfate Soils**
- Land at or below 5m AHD
 - Land above 5m AHD and below 20m AHD

Please read the following notes about this map:

This overlay map only affects you if your property is below 20m AHD, and you wish to develop (e.g. build or extend, change use, subdivide, clear native vegetation, fill or excavate).

This map shows land that is at or below 5m AHD and land between 5m and 20m AHD. These are locations where acid sulfate soils may occur. AHD is Australian height datum, which is the altitude or elevation of the land.

Inclusion on this map does not necessarily mean there are associated requirements.

Refer to the relevant zone code, local plan code and/or development codes for requirements associated with this overlay map.

For further information regarding this overlay map, please refer to the Overlay information sheet on Council's planning scheme website (www.moretonbay.qld.gov.au/mbrplanningscheme) or contact council on 3205 0555.

Effective 29 January 2020

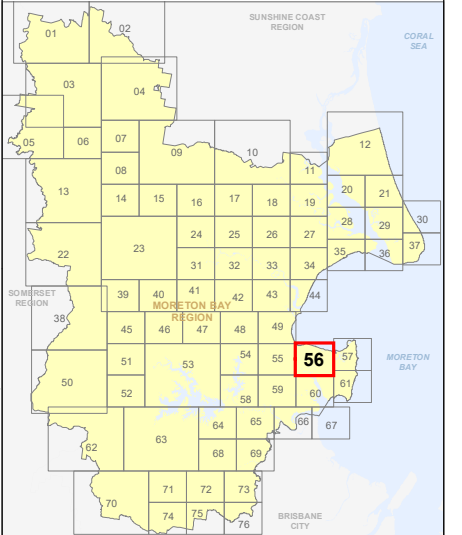
0 200 400 600 Metres

SCALE (A3): 1:15,000

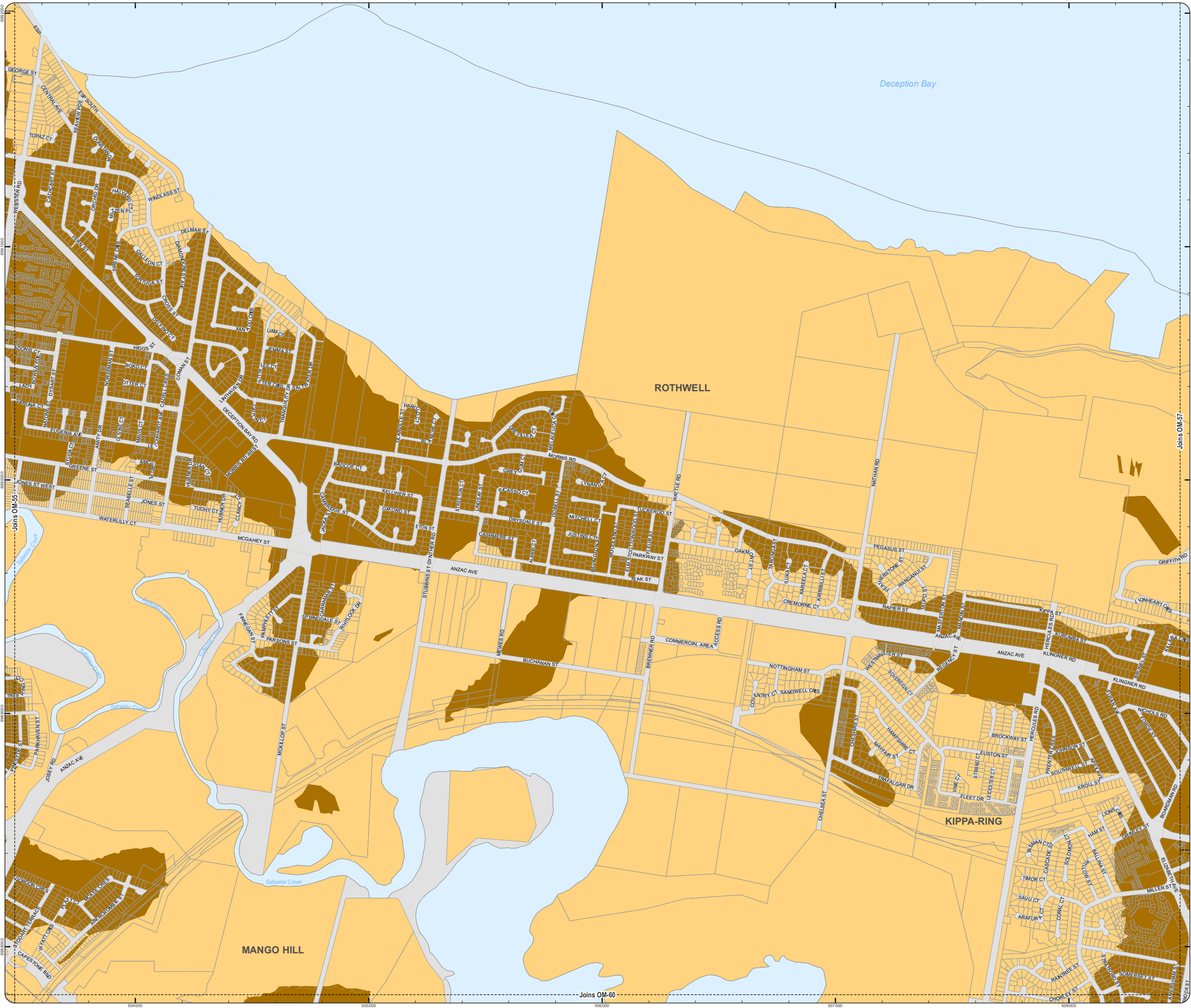
DCDB Version: April 2016
Projection: Map Grid of Australia, Zone 56
Horizontal Datum: Geocentric Datum of Australia 1994

DISCLAIMER: Some of the information shown in this document has been provided to Council from external third parties. Council makes no representation and gives no warranty about the accuracy, reliability, completeness or suitability for any particular purpose of the information. Persons should not rely on the information shown in this document to make any decision with financial or legal implications and should instead rely on their own enquiries. To the full extent that it is able to do so in law, Council disclaims all liability (including liability in negligence) for all costs, losses and damages (including indirect and consequential costs, losses and damages) caused by or arising from anyone using or relying on the information shown in this document for any purpose whatsoever. © Copyright Moreton Bay Regional Council 2019




DCDB (Version April 2016) is reproduced with the permission of the State of Queensland



OM-56 ASS
Overlay Map



PLANNING SCHEME
OVERLAY MAP - ACID SULFATE SOILS

-  Property boundaries
- Potential Acid Sulfate Soils**
-  Land at or below 5m AHD
-  Land above 5m AHD and below 20m AHD

Please read the following notes about this map:

This overlay map only affects you if your property is below 20m AHD, and you wish to develop (e.g. build or extend, change use, subdivide, clear native vegetation, fill or excavate).

This map shows land that is at or below 5m AHD and land between 5m and 20m AHD. These are locations where acid sulfate soils may occur. AHD is Australian height datum, which is the altitude or elevation of the land.

Inclusion on this map does not necessarily mean there are associated requirements.

Refer to the relevant zone code, local plan code and/or development codes for requirements associated with this overlay map.

For further information regarding this overlay map, please refer to the Overlay information sheet on Council's planning scheme website (www.moretonbay.qld.gov.au/mbrplanningscheme) or contact council on 3205 0555.

Effective 29 January 2020

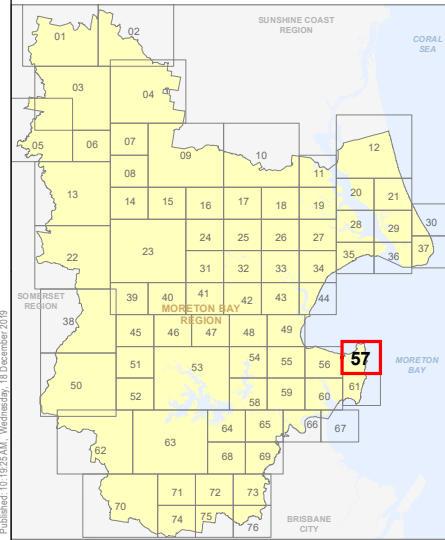
0 200 400 600 Metres

SCALE (A3): 1:15,000

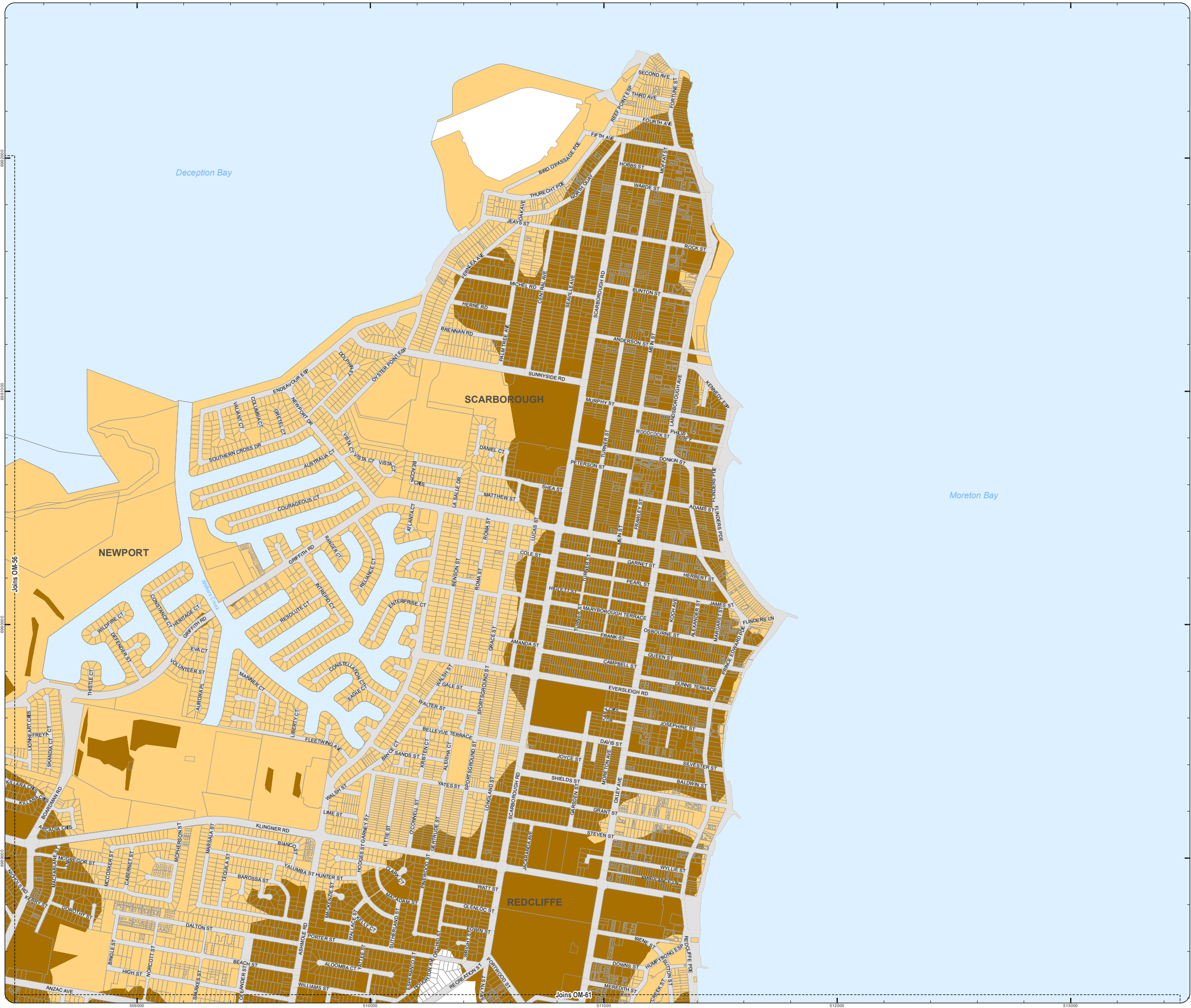
DCDB Version: April 2016
Projection: Map Grid of Australia, Zone 56
Horizontal Datum: Geocentric Datum of Australia 1994

DISCLAIMER: Some of the information shown in this document has been provided to Council from external third parties. Council makes no representation and gives no warranty about the accuracy, reliability, completeness or suitability for any particular purpose of the information. Persons should not rely on the information shown in this document to make any decision with financial or legal implications and should instead rely on their own enquiries. To the full extent that it is able to do so in law, Council disclaims all liability (including liability in negligence) for all costs, losses and damages (including indirect and consequential costs, losses and damages) caused by or arising from anyone using or relying on the information shown in this document for any purpose whatsoever. © Copyright Moreton Bay Regional Council 2019



DCDB (Version April 2016) is reproduced with the permission of the State of Queensland





OM-57 ASS
Overlay Map



PLANNING SCHEME
OVERLAY MAP - ACID SULFATE SOILS

-  Property boundaries
-  Priority Development Area

- Potential Acid Sulfate Soils**
-  Land at or below 5m AHD
 -  Land above 5m AHD and below 20m AHD

Please read the following notes about this map:

This overlay map only affects you if your property is below 20m AHD, and you wish to develop (e.g. build or extend, change use, subdivide, clear native vegetation, fill or excavate).

This map shows land that is at or below 5m AHD and land between 5m and 20m AHD. These are locations where acid sulfate soils may occur. AHD is Australian height datum, which is the altitude or elevation of the land.

Inclusion on this map does not necessarily mean there are associated requirements.

Refer to the relevant zone code, local plan code and/or development codes for requirements associated with this overlay map.

For further information regarding this overlay map, please refer to the Overlay information sheet on Council's planning scheme website (www.moretonbay.qld.gov.au/mbrplanningscheme) or contact council on 3205 0555.

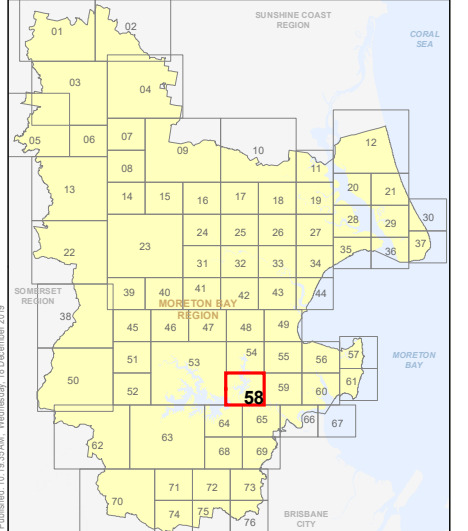
Effective 29 January 2020

0 200 400 600 Metres

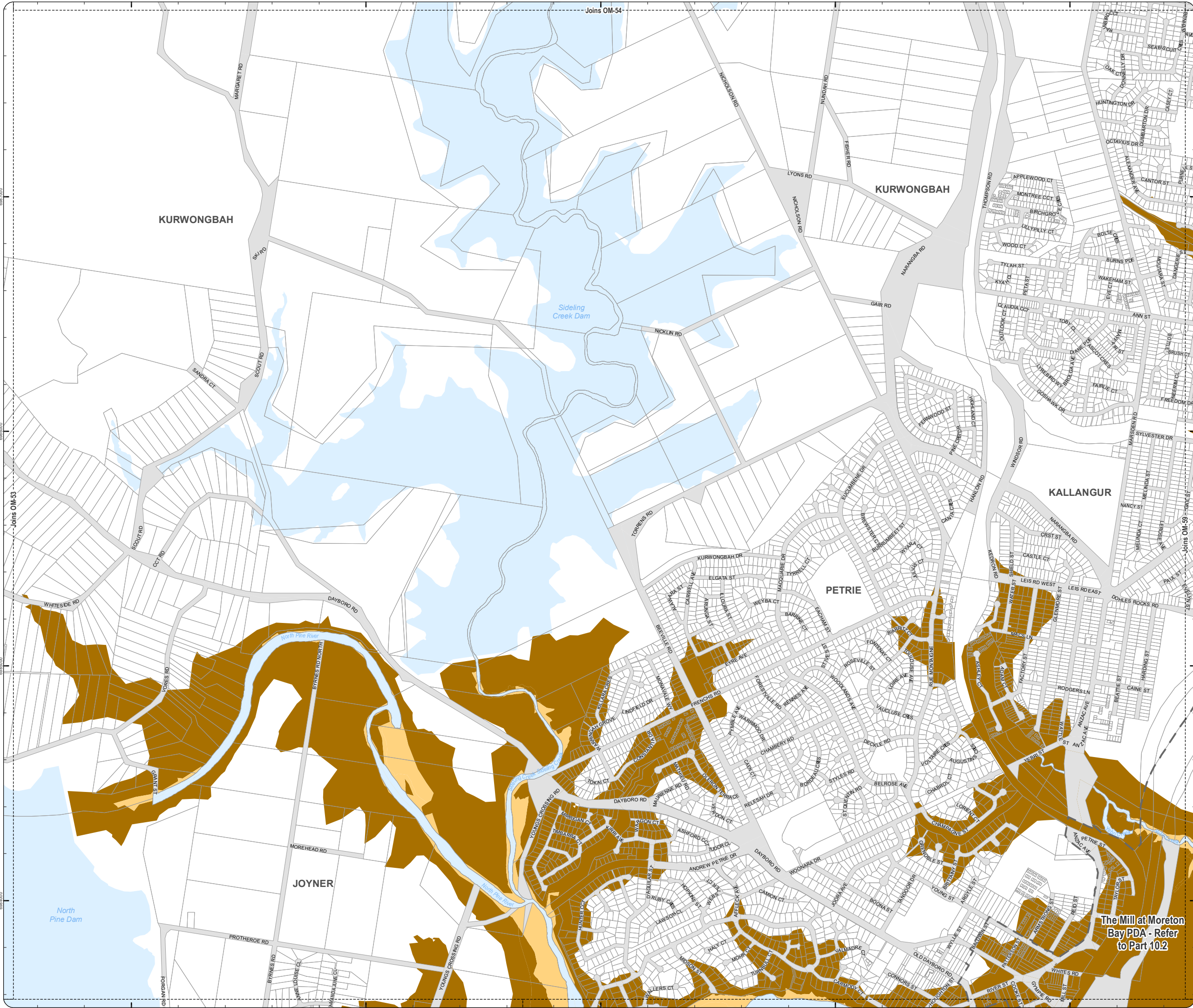
SCALE (A3): 1:15,000
DCDB Version: April 2016
Projection: Map Grid of Australia, Zone 56
Horizontal Datum: Geocentric Datum of Australia 1994

DISCLAIMER: Some of the information shown in this document has been provided to Council from external third parties. Council makes no representation and gives no warranty about the accuracy, reliability, completeness or suitability for any particular purpose of the information. Persons should not rely on the information shown in this document to make any decision with financial or legal implications and should instead rely on their own enquiries. To the full extent that it is able to do so in law, Council disclaims all liability (including liability in negligence) for all costs, losses and damages (including indirect and consequential costs, losses and damages) caused by or arising from anyone using or relying on the information shown in this document for any purpose whatsoever. © Copyright Moreton Bay Regional Council 2019

DCDB (Version April 2016) is reproduced with the permission of the State of Queensland








OM-58 ASS
Overlay Map



The Mill at Moreton Bay PDA - Refer to Part 10.2

PLANNING SCHEME
OVERLAY MAP - ACID SULFATE SOILS

-  Property boundaries
-  North Lakes Locality
-  Priority Development Area

- Potential Acid Sulfate Soils**
-  Land at or below 5m AHD
 -  Land above 5m AHD and below 20m AHD

Please read the following notes about this map:

This overlay map only affects you if your property is below 20m AHD, and you wish to develop (e.g. build or extend, change use, subdivide, clear native vegetation, fill or excavate).

This map shows land that is at or below 5m AHD and land between 5m and 20m AHD. These are locations where acid sulfate soils may occur. AHD is Australian height datum, which is the altitude or elevation of the land.

Inclusion on this map does not necessarily mean there are associated requirements.

Refer to the relevant zone code, local plan code and/or development codes for requirements associated with this overlay map.

For further information regarding this overlay map, please refer to the Overlay information sheet on Council's planning scheme website (www.moretonbay.qld.gov.au/mbrplanningscheme) or contact council on 3205 0555.

Effective 29 January 2020

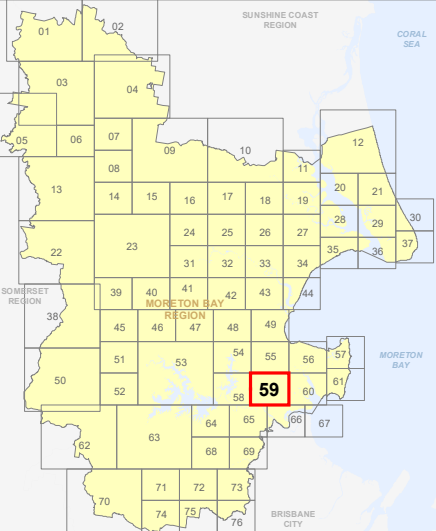
0 200 400 600 Metres

SCALE (A3): 1:15,000

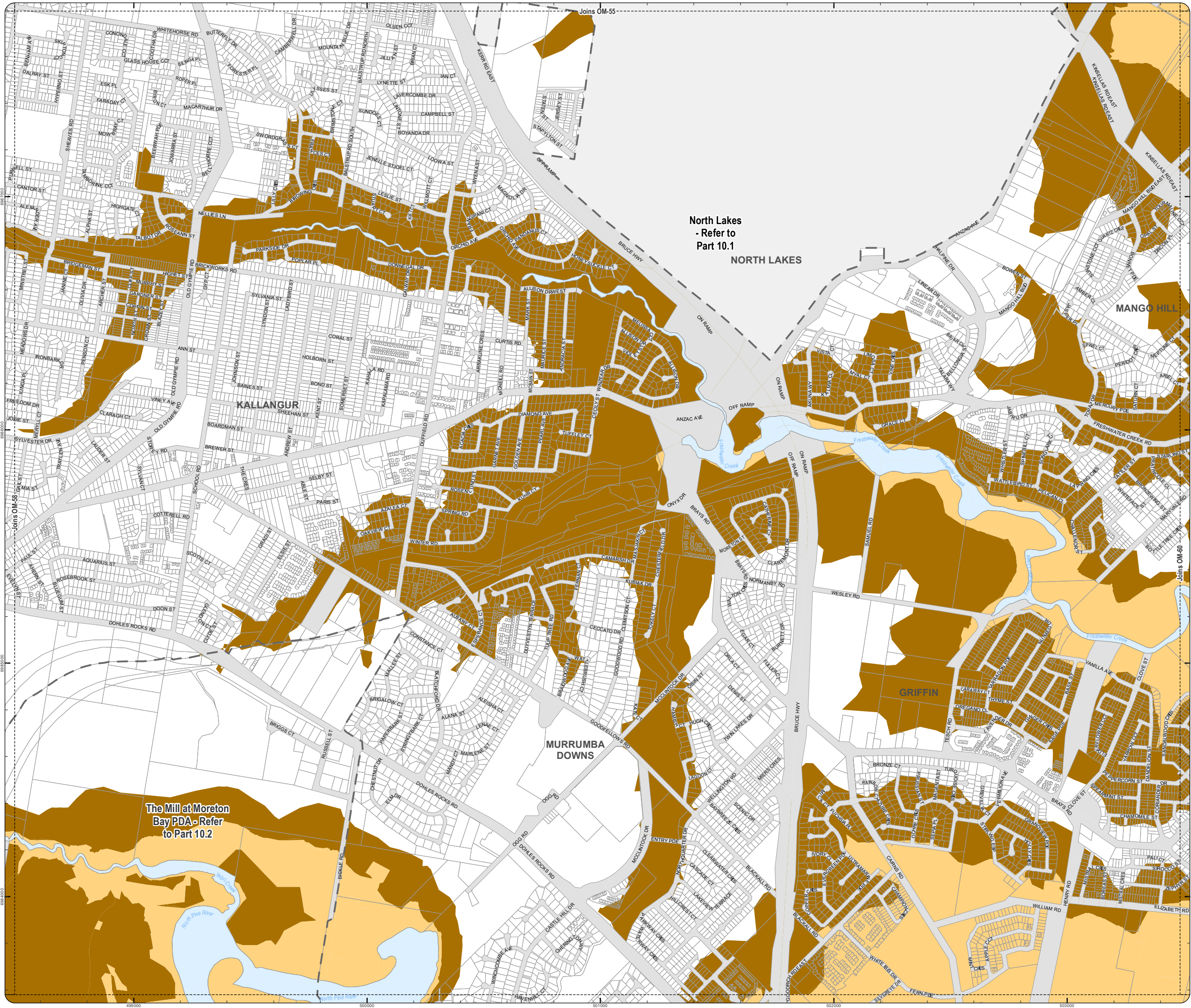
DCDB Version: April 2016
Projection: Map Grid of Australia, Zone 56
Horizontal Datum: Geocentric Datum of Australia 1994

DISCLAIMER: Some of the information shown in this document has been provided to Council from external third parties. Council makes no representation and gives no warranty about the accuracy, reliability, completeness or suitability for any particular purpose of the information. Persons should not rely on the information shown in this document to make any decisions with financial or legal implications and should instead rely on their own enquiries. To the full extent that it is able to do so in law, Council disclaims all liability (including liability in negligence) for all costs, losses and damages (including indirect and consequential costs, losses and damages) caused by or arising from anyone using or relying on the information shown in this document for any purpose whatsoever. © Copyright Moreton Bay Regional Council 2019

DCDB (Version April 2016) is reproduced with the permission of the State of Queensland



OM-59 ASS
Overlay Map



The Mill at Moreton Bay PDA - Refer to Part 10.2

North Lakes - Refer to Part 10.1

**PLANNING SCHEME
OVERLAY MAP - ACID SULFATE SOILS**

Property boundaries

- Potential Acid Sulfate Soils**
- Land at or below 5m AHD
 - Land above 5m AHD and below 20m AHD

Please read the following notes about this map:

This overlay map only affects you if your property is below 20m AHD, and you wish to develop (e.g. build or extend, change use, subdivide, clear native vegetation, fill or excavate).

This map shows land that is at or below 5m AHD and land between 5m and 20m AHD. These are locations where acid sulfate soils may occur. AHD is Australian height datum, which is the altitude or elevation of the land.

Inclusion on this map does not necessarily mean there are associated requirements.

Refer to the relevant zone code, local plan code and/or development codes for requirements associated with this overlay map.

For further information regarding this overlay map, please refer to the Overlay information sheet on Council's planning scheme website (www.moretonbay.qld.gov.au/mbrplanningscheme) or contact council on 3205 0555.

Effective 29 January 2020

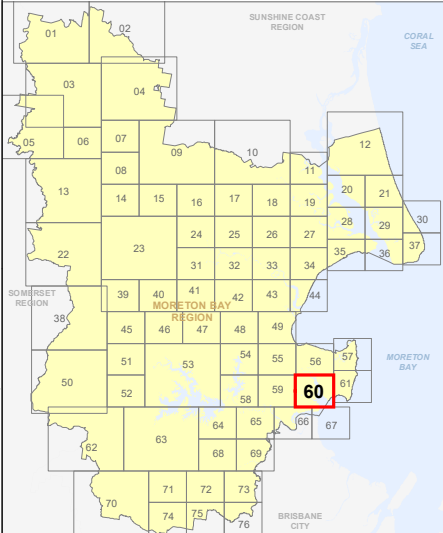
0 200 400 600 Metres

SCALE (A3): 1:15,000

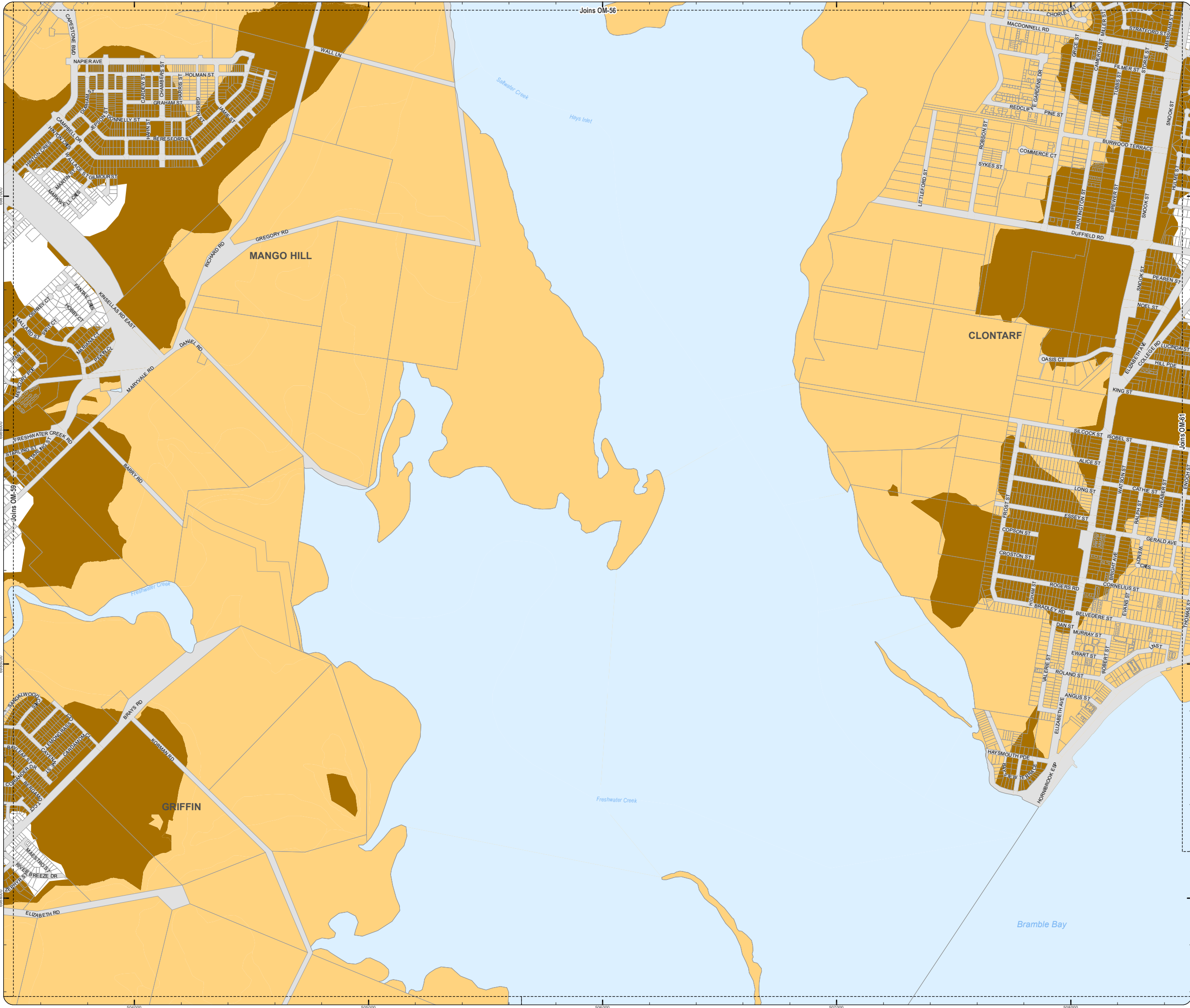
DCDB Version: April 2016
Projection: Map Grid of Australia, Zone 56
Horizontal Datum: Geocentric Datum of Australia 1994

DISCLAIMER: Some of the information shown in this document has been provided to Council from external third parties. Council makes no representation and gives no warranty about the accuracy, reliability, completeness or suitability for any particular purpose of the information. Persons should not rely on the information shown in this document to make any decision with financial or legal implications and should instead rely on their own enquiries. To the full extent that it is able to do so in law, Council disclaims all liability (including liability in negligence) for all costs, losses and damages (including indirect and consequential costs, losses and damages) caused by or arising from anyone using or relying on the information shown in this document for any purpose whatsoever. © Copyright Moreton Bay Regional Council 2019

DCDB (Version April 2016) is reproduced with the permission of the State of Queensland



**OM-60 ASS
Overlay Map**



**PLANNING SCHEME
OVERLAY MAP - ACID SULFATE SOILS**

Property boundaries

- Potential Acid Sulfate Soils**
- Land at or below 5m AHD
 - Land above 5m AHD and below 20m AHD

Please read the following notes about this map:

This overlay map only affects you if your property is below 20m AHD, and you wish to develop (e.g. build or extend, change use, subdivide, clear native vegetation, fill or excavate).

This map shows land that is at or below 5m AHD and land between 5m and 20m AHD. These are locations where acid sulfate soils may occur. AHD is Australian height datum, which is the altitude or elevation of the land.

Inclusion on this map does not necessarily mean there are associated requirements.

Refer to the relevant zone code, local plan code and/or development codes for requirements associated with this overlay map.

For further information regarding this overlay map, please refer to the Overlay information sheet on Council's planning scheme website (www.moretonbay.qld.gov.au/mbrplanningscheme) or contact council on 3205 0555.

Effective 29 January 2020

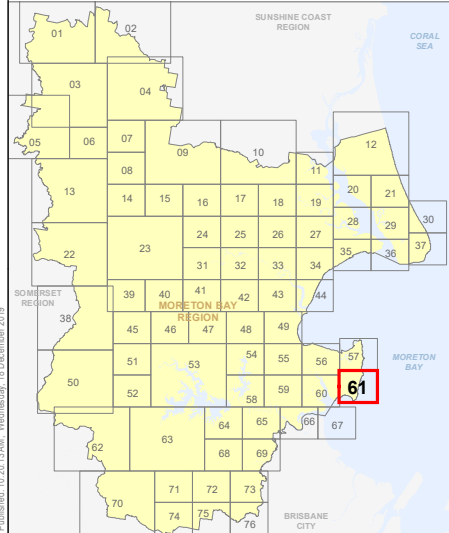
0 200 400 600 Metres

SCALE (A3): 1:15,000

DCDB Version: April 2016
Projection: Map Grid of Australia, Zone 56
Horizontal Datum: Geocentric Datum of Australia 1994

DISCLAIMER: Some of the information shown in this document has been provided to Council from external third parties. Council makes no representation and gives no warranty about the accuracy, reliability, completeness or suitability for any particular purpose of the information. Persons should not rely on the information shown in this document to make any decision with financial or legal implications and should instead rely on their own enquiries. To the full extent that it is able to do so in law, Council disclaims all liability (including liability in negligence) for all costs, losses and damages (including indirect and consequential costs, losses and damages) caused by or arising from anyone using or relying on the information shown in this document for any purpose whatsoever. © Copyright Moreton Bay Regional Council 2019

DCDB (Version April 2016) is reproduced with the permission of the State of Queensland



**OM-61 ASS
Overlay Map**



PLANNING SCHEME
OVERLAY MAP - ACID SULFATE SOILS

□ Property boundaries

- Potential Acid Sulfate Soils**
- Land at or below 5m AHD
 - Land above 5m AHD and below 20m AHD

Please read the following notes about this map:

This overlay map only affects you if your property is below 20m AHD, and you wish to develop (e.g. build or extend, change use, subdivide, clear native vegetation, fill or excavate).

This map shows land that is at or below 5m AHD and land between 5m and 20m AHD. These are locations where acid sulfate soils may occur. AHD is Australian height datum, which is the altitude or elevation of the land.

Inclusion on this map does not necessarily mean there are associated requirements.

Refer to the relevant zone code, local plan code and/or development codes for requirements associated with this overlay map.

For further information regarding this overlay map, please refer to the Overlay information sheet on Council's planning scheme website (www.moretonbay.qld.gov.au/mbrplanningscheme) or contact council on 3205 0555.

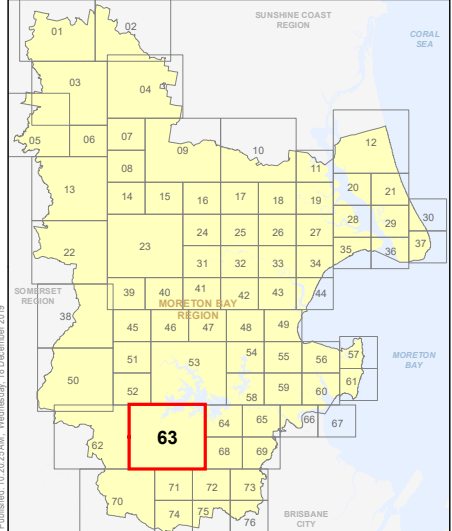
Effective 29 January 2020

0 400 800 1,200 Metres

SCALE (A3): 1:30,000
DCDB Version: April 2016
Projection: Map Grid of Australia, Zone 56
Horizontal Datum: Geocentric Datum of Australia 1994

DISCLAIMER: Some of the information shown in this document has been provided to Council from external third parties. Council makes no representation and gives no warranty about the accuracy, reliability, completeness or suitability for any particular purpose of the information. Persons should not rely on the information shown in this document to make any decision with financial or legal implications and should instead rely on their own enquiries. To the full extent that it is able to do so in law, Council disclaims all liability (including liability in negligence) for all costs, losses and damages (including indirect and consequential costs, losses and damages) caused by or arising from anyone using or relying on the information shown in this document for any purpose whatsoever. © Copyright Moreton Bay Regional Council 2019

DCDB (Version April 2016) is reproduced with the permission of the State of Queensland



OM-63 ASS
Overlay Map



PLANNING SCHEME
OVERLAY MAP - ACID SULFATE SOILS

Property boundaries

- Potential Acid Sulfate Soils**
- Land at or below 5m AHD
 - Land above 5m AHD and below 20m AHD

Please read the following notes about this map:

This overlay map only affects you if your property is below 20m AHD, and you wish to develop (e.g. build or extend, change use, subdivide, clear native vegetation, fill or excavate).

This map shows land that is at or below 5m AHD and land between 5m and 20m AHD. These are locations where acid sulfate soils may occur. AHD is Australian height datum, which is the altitude or elevation of the land.

Inclusion on this map does not necessarily mean there are associated requirements.

Refer to the relevant zone code, local plan code and/or development codes for requirements associated with this overlay map.

For further information regarding this overlay map, please refer to the Overlay information sheet on Council's planning scheme website (www.moretonbay.qld.gov.au/mbrplanningscheme) or contact council on 3205 0555.

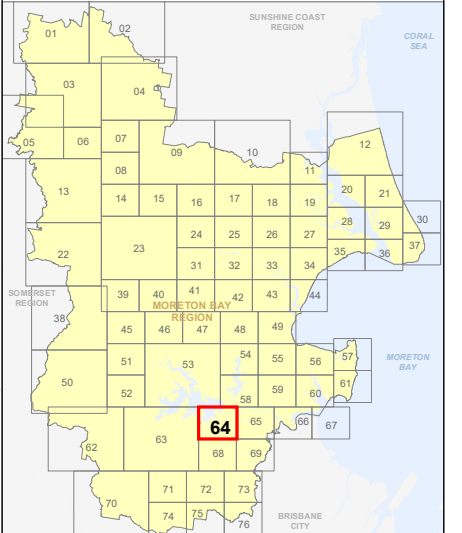
Effective 29 January 2020

0 200 400 600 Metres

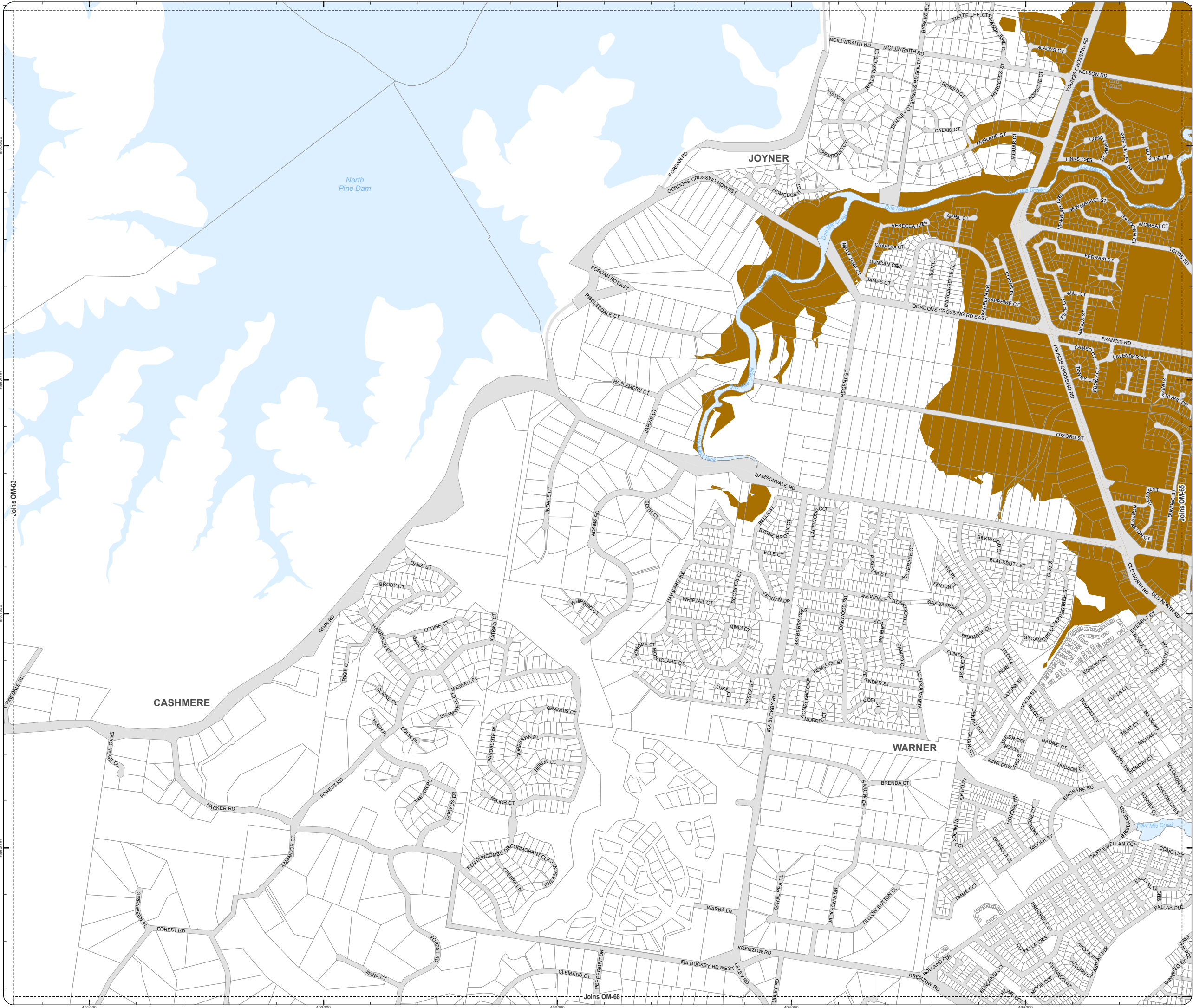
SCALE (A3): 1:15,000
DCDB Version: April 2016
Projection: Map Grid of Australia, Zone 56
Horizontal Datum: Geocentric Datum of Australia 1994

DISCLAIMER: Some of the information shown in this document has been provided to Council from external third parties. Council makes no representation and gives no warranty about the accuracy, reliability, completeness or suitability for any particular purpose of the information. Persons should not rely on the information shown in this document to make any decision with financial or legal implications and should instead rely on their own enquiries. To the full extent that it is able to do so in law, Council disclaims all liability (including liability in negligence) for all costs, losses and damages (including indirect and consequential costs, losses and damages) caused by or arising from anyone using or relying on the information shown in this document for any purpose whatsoever. © Copyright Moreton Bay Regional Council 2019



DCDB (Version April 2016) is reproduced with the permission of the State of Queensland





OM-64 ASS
Overlay Map



PLANNING SCHEME
OVERLAY MAP - ACID SULFATE SOILS

-  Property boundaries
-  Priority Development Area

- Potential Acid Sulfate Soils**
-  Land at or below 5m AHD
 -  Land above 5m AHD and below 20m AHD

Please read the following notes about this map:

This overlay map only affects you if your property is below 20m AHD, and you wish to develop (e.g. build or extend, change use, subdivide, clear native vegetation, fill or excavate).

This map shows land that is at or below 5m AHD and land between 5m and 20m AHD. These are locations where acid sulfate soils may occur. AHD is Australian height datum, which is the altitude or elevation of the land.

Inclusion on this map does not necessarily mean there are associated requirements.

Refer to the relevant zone code, local plan code and/or development codes for requirements associated with this overlay map.

For further information regarding this overlay map, please refer to the Overlay information sheet on Council's planning scheme website (www.moretonbay.qld.gov.au/mbrplanningscheme) or contact council on 3205 0555.

Effective 29 January 2020

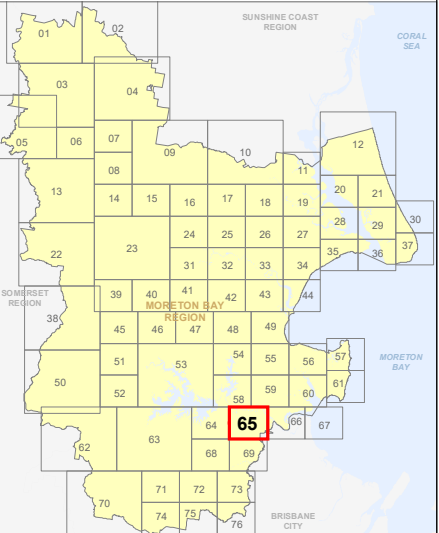
0 200 400 600 Metres

SCALE (A3): 1:15,000

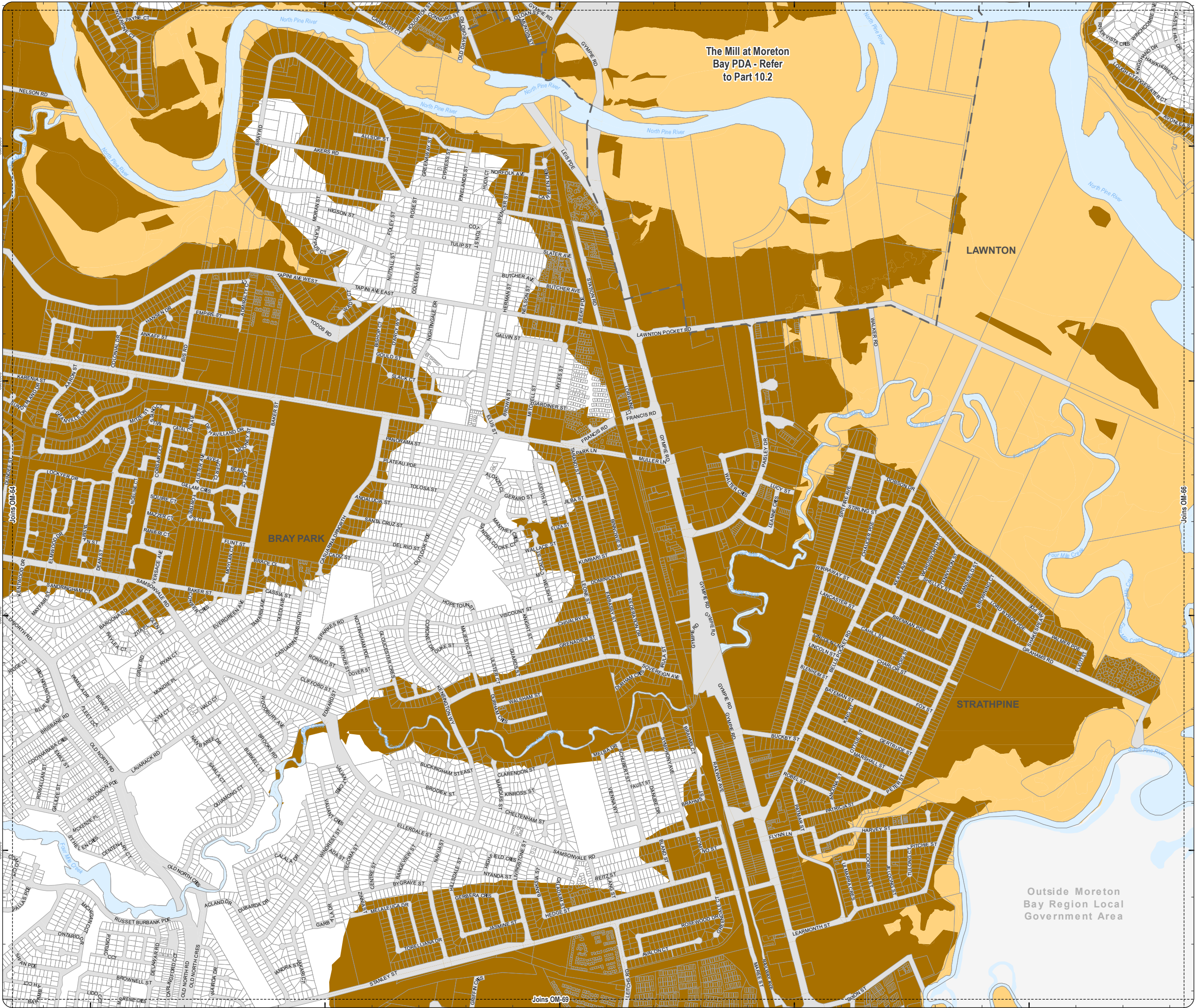
DCDB Version: April 2016
Projection: Map Grid of Australia, Zone 56
Horizontal Datum: Geocentric Datum of Australia 1994

DISCLAIMER: Some of the information shown in this document has been provided to Council from external third parties. Council makes no representation and gives no warranty about the accuracy, reliability, completeness or suitability for any particular purpose of the information. Persons should not rely on the information shown in this document to make any decisions with financial or legal implications and should instead rely on their own enquiries. To the full extent that it is able to do so in law, Council disclaims all liability (including liability in negligence) for all costs, losses and damages (including indirect and consequential costs, losses and damages) caused by or arising from anyone using or relying on the information shown in this document for any purpose whatsoever. © Copyright Moreton Bay Regional Council 2019

DCDB (Version April 2016) is reproduced with the permission of the State of Queensland



OM-65 ASS
Overlay Map



The Mill at Moreton
Bay PDA - Refer
to Part 10.2

LAWNTON

BRAY PARK

STRATHPINE

Outside Moreton
Bay Region Local
Government Area

**PLANNING SCHEME
OVERLAY MAP - ACID SULFATE SOILS**

- Property boundaries
- Potential Acid Sulfate Soils**
- Land at or below 5m AHD
- Land above 5m AHD and below 20m AHD

Please read the following notes about this map:

This overlay map only affects you if your property is below 20m AHD, and you wish to develop (e.g. build or extend, change use, subdivide, clear native vegetation, fill or excavate).

This map shows land that is at or below 5m AHD and land between 5m and 20m AHD. These are locations where acid sulfate soils may occur. AHD is Australian height datum, which is the altitude or elevation of the land.

Inclusion on this map does not necessarily mean there are associated requirements.

Refer to the relevant zone code, local plan code and/or development codes for requirements associated with this overlay map.

For further information regarding this overlay map, please refer to the Overlay information sheet on Council's planning scheme website (www.moretonbay.qld.gov.au/mbrplanningscheme) or contact council on 3205 0555.

Effective 29 January 2020

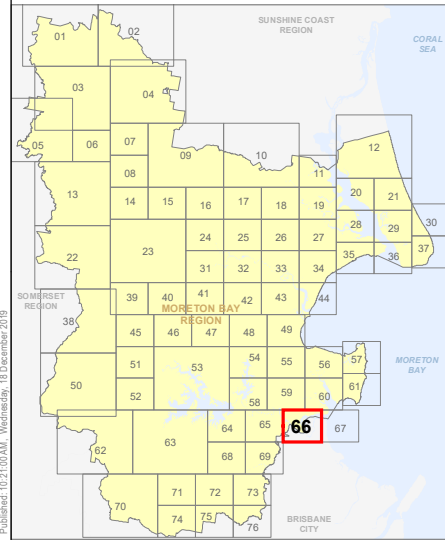
0 200 400 600 Metres

SCALE (A3): 1:15,000

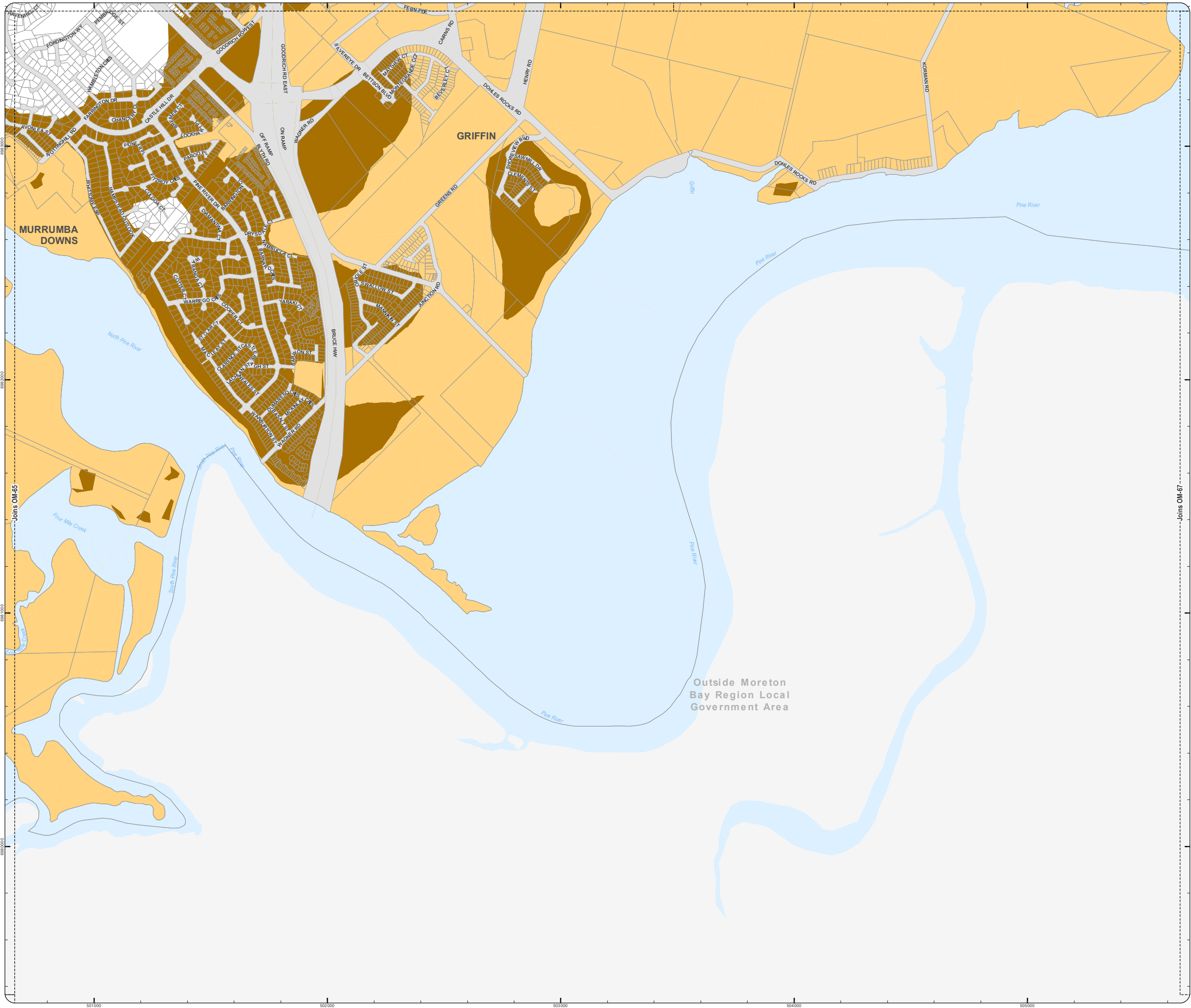
DCDB Version: April 2016
Projection: Map Grid of Australia, Zone 56
Horizontal Datum: Geocentric Datum of Australia 1994

DISCLAIMER: Some of the information shown in this document has been provided to Council from external third parties. Council makes no representation and gives no warranty about the accuracy, reliability, completeness or suitability for any particular purpose of the information. Persons should not rely on the information shown in this document to make any decision with financial or legal implications and should instead rely on their own enquiries. To the full extent that it is able to do so in law, Council disclaims all liability (including liability in negligence) for all costs, losses and damages (including indirect and consequential costs, losses and damages) caused by or arising from anyone using or relying on the information shown in this document for any purpose whatsoever. © Copyright Moreton Bay Regional Council 2019

DCDB (Version April 2016) is reproduced with the permission of the State of Queensland



**OM-66 ASS
Overlay Map**



**PLANNING SCHEME
OVERLAY MAP - ACID SULFATE SOILS**

Property boundaries

- Potential Acid Sulfate Soils**
- Land at or below 5m AHD
 - Land above 5m AHD and below 20m AHD

Please read the following notes about this map:

This overlay map only affects you if your property is below 20m AHD, and you wish to develop (e.g. build or extend, change use, subdivide, clear native vegetation, fill or excavate).

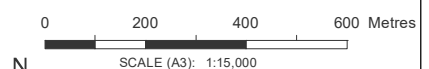
This map shows land that is at or below 5m AHD and land between 5m and 20m AHD. These are locations where acid sulfate soils may occur. AHD is Australian height datum, which is the altitude or elevation of the land.

Inclusion on this map does not necessarily mean there are associated requirements.

Refer to the relevant zone code, local plan code and/or development codes for requirements associated with this overlay map.

For further information regarding this overlay map, please refer to the Overlay information sheet on Council's planning scheme website (www.moretonbay.qld.gov.au/mbrplanningscheme) or contact council on 3205 0555.

Effective 29 January 2020

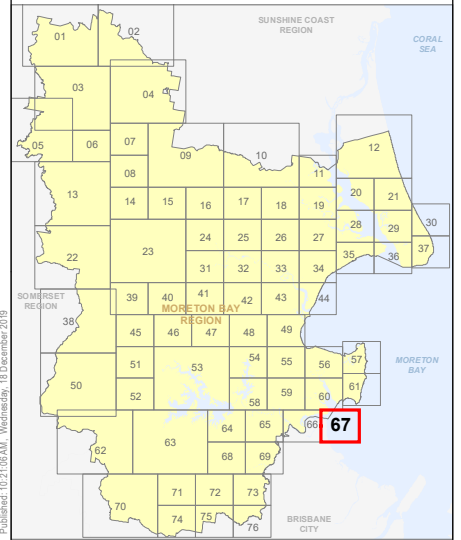


SCALE (A3): 1:15,000

DCDB Version: April 2016
Projection: Map Grid of Australia, Zone 56
Horizontal Datum: Geocentric Datum of Australia 1994

DISCLAIMER: Some of the information shown in this document has been provided to Council from external third parties. Council makes no representation and gives no warranty about the accuracy, reliability, completeness or suitability for any particular purpose of the information. Persons should not rely on the information shown in this document to make any decision with financial or legal implications and should instead rely on their own enquiries. To the full extent that it is able to do so in law, Council disclaims all liability (including liability in negligence) for all costs, losses and damages (including indirect and consequential costs, losses and damages) caused by or arising from anyone using or relying on the information shown in this document for any purpose whatsoever. © Copyright Moreton Bay Regional Council 2019

DCDB (Version April 2016) is reproduced with the permission of the State of Queensland



**OM-67 ASS
Overlay Map**



OM_Acid_Sulfate_Soils.mxd

Published: 10:21:05 AM, Wednesday, 10 December 2019

PLANNING SCHEME
OVERLAY MAP - ACID SULFATE SOILS

Property boundaries

- Potential Acid Sulfate Soils**
- Land at or below 5m AHD
 - Land above 5m AHD and below 20m AHD

Please read the following notes about this map:

This overlay map only affects you if your property is below 20m AHD, and you wish to develop (e.g. build or extend, change use, subdivide, clear native vegetation, fill or excavate).

This map shows land that is at or below 5m AHD and land between 5m and 20m AHD. These are locations where acid sulfate soils may occur. AHD is Australian height datum, which is the altitude or elevation of the land.

Inclusion on this map does not necessarily mean there are associated requirements.

Refer to the relevant zone code, local plan code and/or development codes for requirements associated with this overlay map.

For further information regarding this overlay map, please refer to the Overlay information sheet on Council's planning scheme website (www.moretonbay.qld.gov.au/mbrplanningscheme) or contact council on 3205 0555.

Effective 29 January 2020

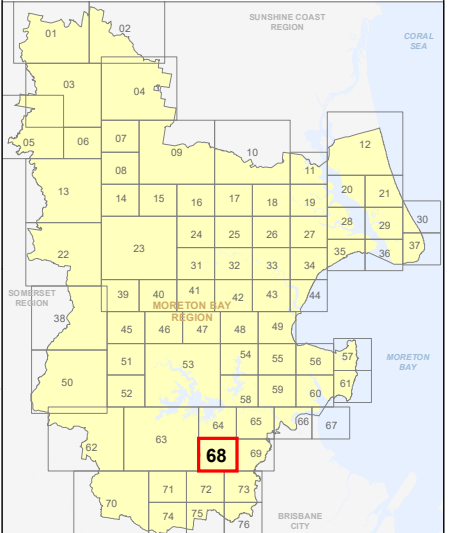
0 200 400 600 Metres

SCALE (A3): 1:15,000

DCDB Version: April 2016
Projection: Map Grid of Australia, Zone 56
Horizontal Datum: Geocentric Datum of Australia 1994

DISCLAIMER: Some of the information shown in this document has been provided to Council from external third parties. Council makes no representation and gives no warranty about the accuracy, reliability, completeness or suitability for any particular purpose of the information. Persons should not rely on the information shown in this document to make any decision with financial or legal implications and should instead rely on their own enquiries. To the full extent that it is able to do so in law, Council disclaims all liability (including liability in negligence) for all costs, losses and damages (including indirect and consequential costs, losses and damages) caused by or arising from anyone using or relying on the information shown in this document for any purpose whatsoever. © Copyright Moreton Bay Regional Council 2019

DCDB (Version April 2016) is reproduced with the permission of the State of Queensland



OM-68 ASS
Overlay Map



PLANNING SCHEME
OVERLAY MAP - ACID SULFATE SOILS

Property boundaries

- Potential Acid Sulfate Soils
- Land at or below 5m AHD
 - Land above 5m AHD and below 20m AHD

Please read the following notes about this map:

This overlay map only affects you if your property is below 20m AHD, and you wish to develop (e.g. build or extend, change use, subdivide, clear native vegetation, fill or excavate).

This map shows land that is at or below 5m AHD and land between 5m and 20m AHD. These are locations where acid sulfate soils may occur. AHD is Australian height datum, which is the altitude or elevation of the land.

Inclusion on this map does not necessarily mean there are associated requirements.

Refer to the relevant zone code, local plan code and/or development codes for requirements associated with this overlay map.

For further information regarding this overlay map, please refer to the Overlay information sheet on Council's planning scheme website (www.moretonbay.qld.gov.au/mbrplanningscheme) or contact council on 3205 0555.

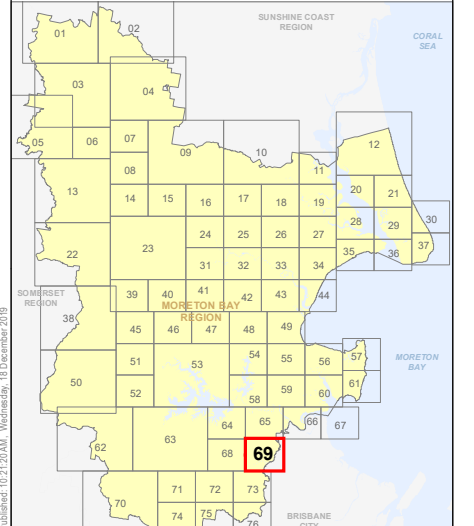
Effective 29 January 2020

0 200 400 600 Metres

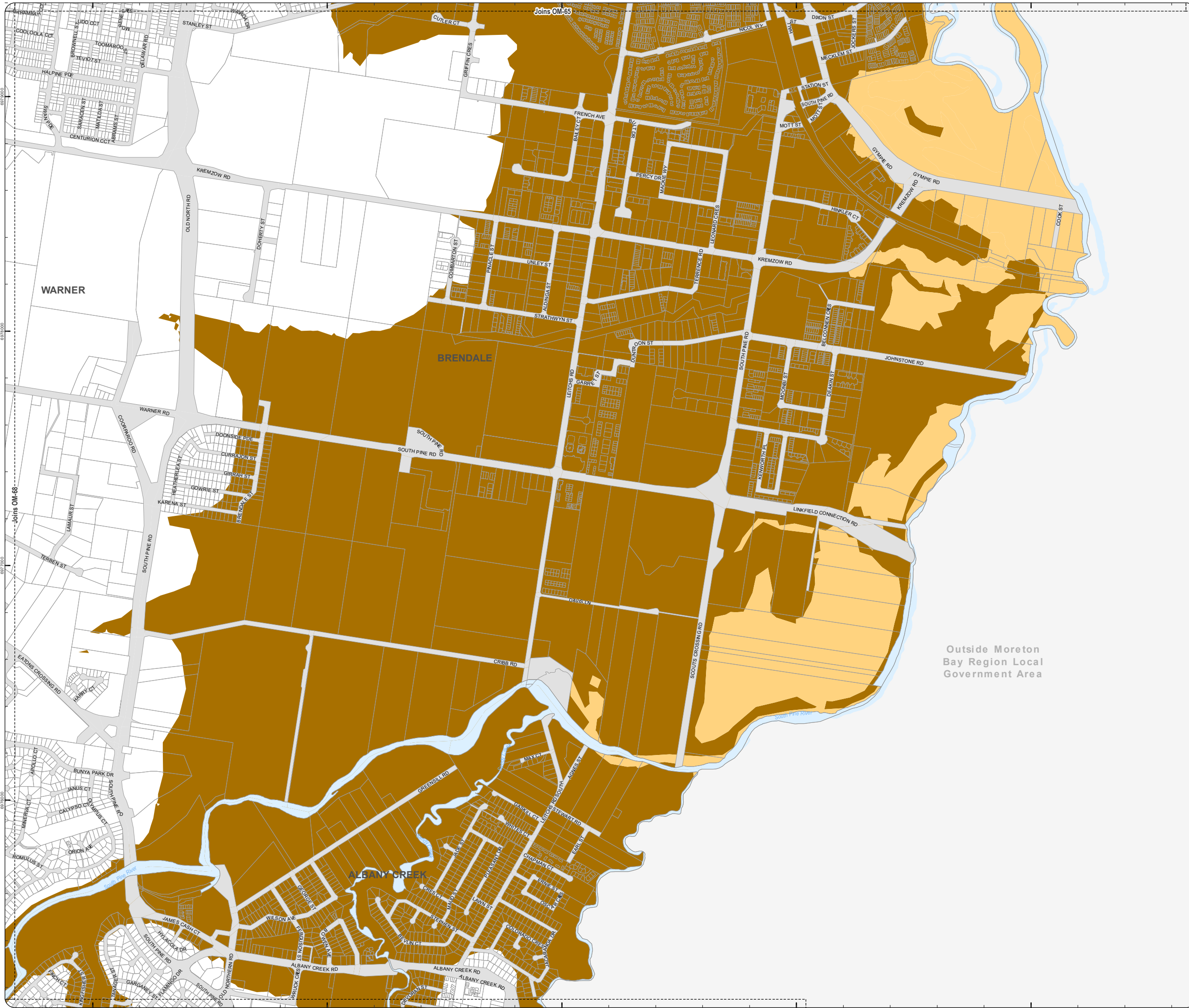
SCALE (A3): 1:15,000
DCDB Version: April 2016
Projection: Map Grid of Australia, Zone 56
Horizontal Datum: Geocentric Datum of Australia 1994

DISCLAIMER: Some of the information shown in this document has been provided to Council from external third parties. Council makes no representation and gives no warranty about the accuracy, reliability, completeness or suitability for any particular purpose of the information. Persons should not rely on the information shown in this document to make any decision with financial or legal implications and should instead rely on their own enquiries. To the full extent that it is able to do so in law, Council disclaims all liability (including liability in negligence) for all costs, losses and damages (including indirect and consequential costs, losses and damages) caused by or arising from anyone using or relying on the information shown in this document for any purpose whatsoever. © Copyright Moreton Bay Regional Council 2019

DCDB (Version April 2016) is reproduced with the permission of the State of Queensland



OM-69 ASS
Overlay Map



**PLANNING SCHEME
OVERLAY MAP - ACID SULFATE SOILS**

Property boundaries

- Potential Acid Sulfate Soils**
- Land at or below 5m AHD
 - Land above 5m AHD and below 20m AHD

Please read the following notes about this map:

This overlay map only affects you if your property is below 20m AHD, and you wish to develop (e.g. build or extend, change use, subdivide, clear native vegetation, fill or excavate).

This map shows land that is at or below 5m AHD and land between 5m and 20m AHD. These are locations where acid sulfate soils may occur. AHD is Australian height datum, which is the altitude or elevation of the land.

Inclusion on this map does not necessarily mean there are associated requirements.

Refer to the relevant zone code, local plan code and/or development codes for requirements associated with this overlay map.

For further information regarding this overlay map, please refer to the Overlay information sheet on Council's planning scheme website (www.moretonbay.qld.gov.au/mbrplanningscheme) or contact council on 3205 0555.

Effective 29 January 2020

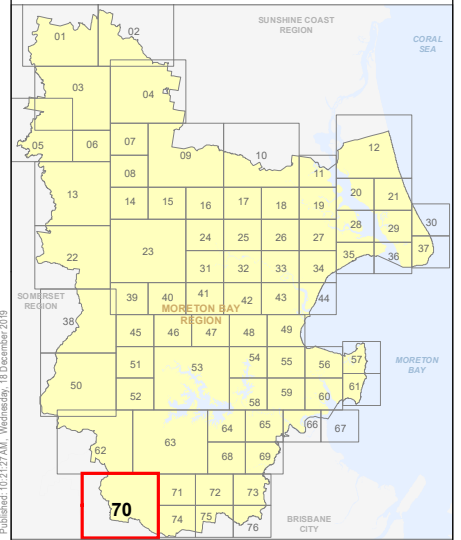


SCALE (A3): 1:30,000

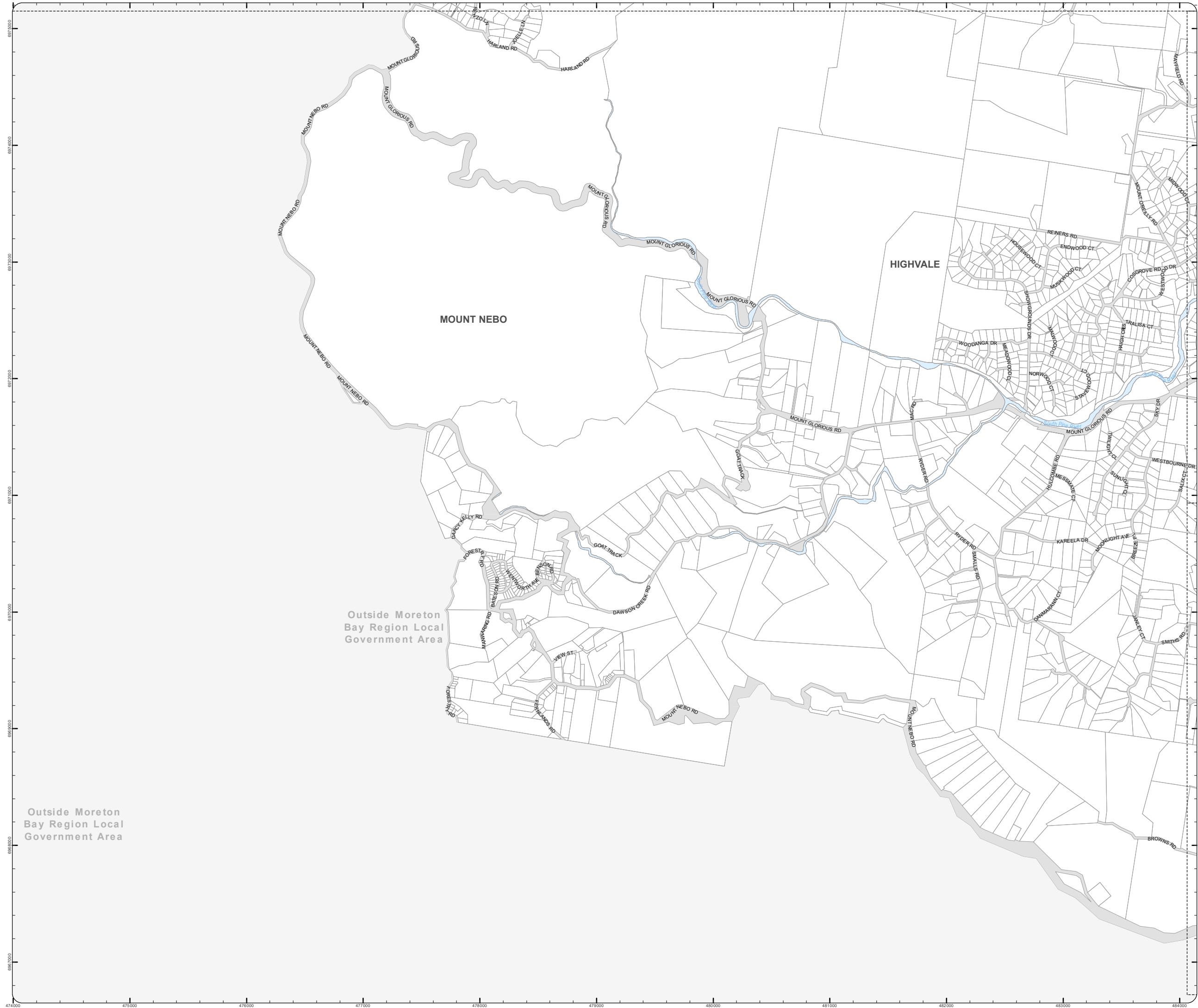
DCDB Version: April 2016
Projection: Map Grid of Australia, Zone 56
Horizontal Datum: Geocentric Datum of Australia 1994

DISCLAIMER: Some of the information shown in this document has been provided to Council from external third parties. Council makes no representation and gives no warranty about the accuracy, reliability, completeness or suitability for any particular purpose of the information. Persons should not rely on the information shown in this document to make any decision with financial or legal implications and should instead rely on their own enquiries. To the full extent that it is able to do so in law, Council disclaims all liability (including liability in negligence) for all costs, losses and damages (including indirect and consequential costs, losses and damages) caused by or arising from anyone using or relying on the information shown in this document for any purpose whatsoever. © Copyright Moreton Bay Regional Council 2019

DCDB (Version April 2016) is reproduced with the permission of the State of Queensland



**OM-70 ASS
Overlay Map**



**PLANNING SCHEME
OVERLAY MAP - ACID SULFATE SOILS**

Property boundaries

- Potential Acid Sulfate Soils**
- Land at or below 5m AHD
 - Land above 5m AHD and below 20m AHD

Please read the following notes about this map:

This overlay map only affects you if your property is below 20m AHD, and you wish to develop (e.g. build or extend, change use, subdivide, clear native vegetation, fill or excavate).

This map shows land that is at or below 5m AHD and land between 5m and 20m AHD. These are locations where acid sulfate soils may occur. AHD is Australian height datum, which is the altitude or elevation of the land.

Inclusion on this map does not necessarily mean there are associated requirements.

Refer to the relevant zone code, local plan code and/or development codes for requirements associated with this overlay map.

For further information regarding this overlay map, please refer to the Overlay information sheet on Council's planning scheme website (www.moretonbay.qld.gov.au/mbrplanningscheme) or contact council on 3205 0555.

Effective 29 January 2020

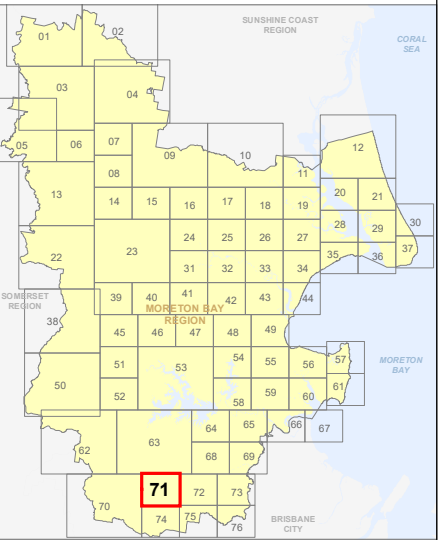


SCALE (A3): 1:15,000

DCDB Version: April 2016
Projection: Map Grid of Australia, Zone 56
Horizontal Datum: Geocentric Datum of Australia 1994

DISCLAIMER: Some of the information shown in this document has been provided to Council from external third parties. Council makes no representation and gives no warranty about the accuracy, reliability, completeness or suitability for any particular purpose of the information. Persons should not rely on the information shown in this document to make any decision with financial or legal implications and should instead rely on their own enquiries. To the full extent that it is able to do so in law, Council disclaims all liability (including liability in negligence) for all costs, losses and damages (including indirect and consequential costs, losses and damages) caused by or arising from anyone using or relying on the information shown in this document for any purpose whatsoever. © Copyright Moreton Bay Regional Council 2019

DCDB (Version April 2016) is reproduced with the permission of the State of Queensland



**OM-71 ASS
Overlay Map**



**PLANNING SCHEME
OVERLAY MAP - ACID SULFATE SOILS**

Property boundaries

- Potential Acid Sulfate Soils
- Land at or below 5m AHD
 - Land above 5m AHD and below 20m AHD

Please read the following notes about this map:

This overlay map only affects you if your property is below 20m AHD, and you wish to develop (e.g. build or extend, change use, subdivide, clear native vegetation, fill or excavate).

This map shows land that is at or below 5m AHD and land between 5m and 20m AHD. These are locations where acid sulfate soils may occur. AHD is Australian height datum, which is the altitude or elevation of the land.

Inclusion on this map does not necessarily mean there are associated requirements.

Refer to the relevant zone code, local plan code and/or development codes for requirements associated with this overlay map.

For further information regarding this overlay map, please refer to the Overlay information sheet on Council's planning scheme website (www.moretonbay.qld.gov.au/mbrplanningscheme) or contact council on 3205 0555.

Effective 29 January 2020

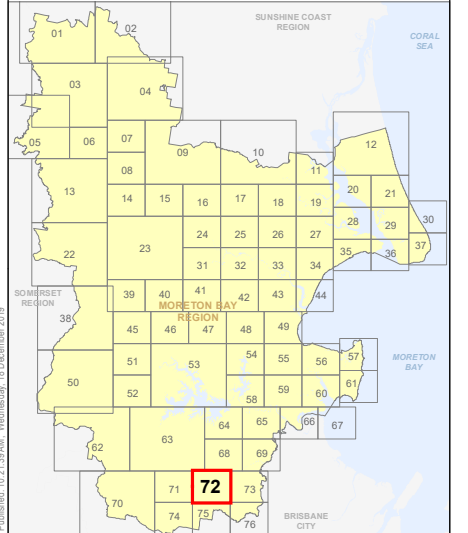
0 200 400 600 Metres

SCALE (A3): 1:15,000

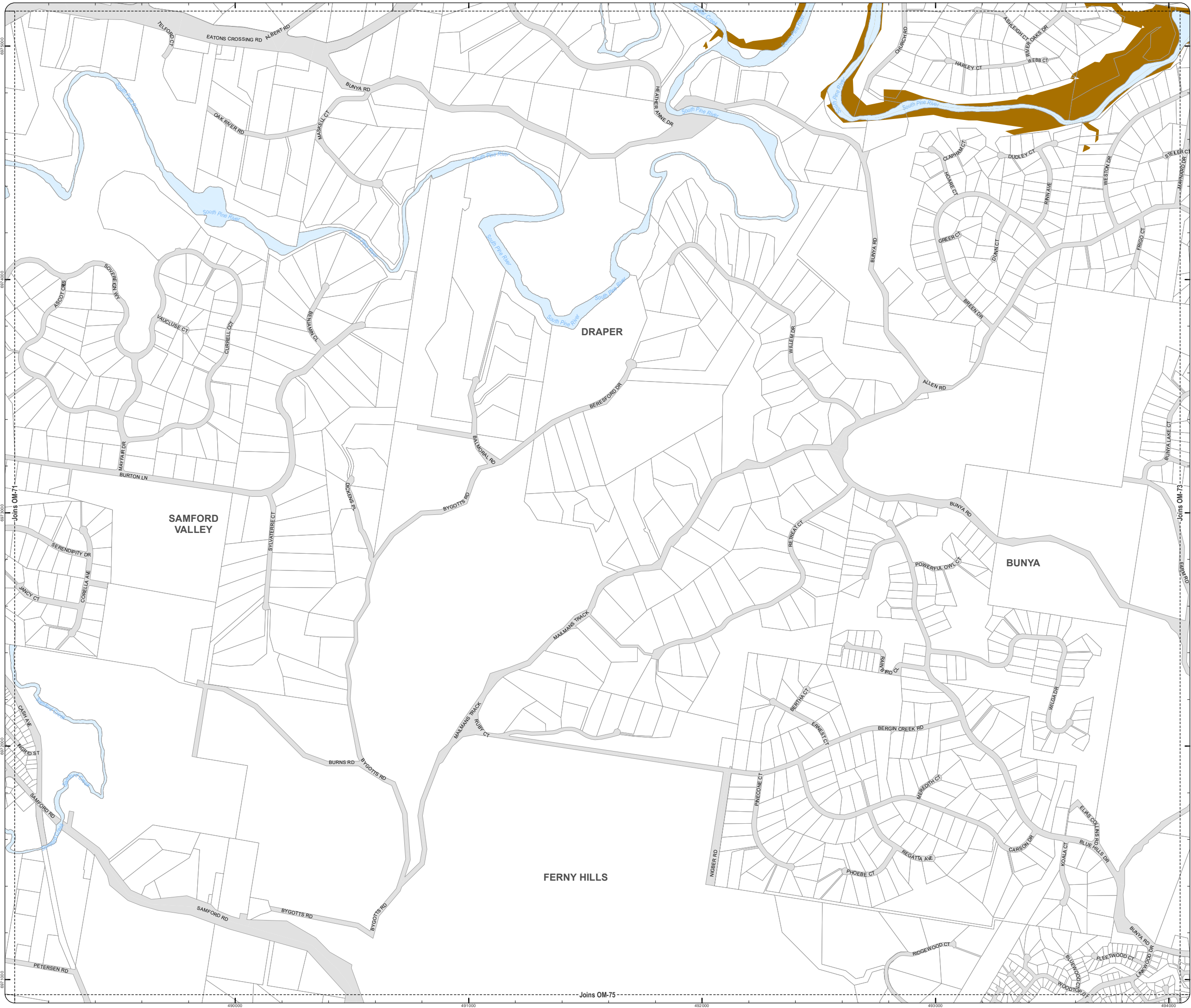
DCDB Version: April 2016
Projection: Map Grid of Australia, Zone 56
Horizontal Datum: Geocentric Datum of Australia 1994

DISCLAIMER: Some of the information shown in this document has been provided to Council from external third parties. Council makes no representation and gives no warranty about the accuracy, reliability, completeness or suitability for any particular purpose of the information. Persons should not rely on the information shown in this document to make any decision with financial or legal implications and should instead rely on their own enquiries. To the full extent that it is able to do so in law, Council disclaims all liability (including liability in negligence) for all costs, losses and damages (including indirect and consequential costs, losses and damages) caused by or arising from anyone using or relying on the information shown in this document for any purpose whatsoever. © Copyright Moreton Bay Regional Council 2019

DCDB (Version April 2016) is reproduced with the permission of the State of Queensland



**OM-72 ASS
Overlay Map**



PLANNING SCHEME
OVERLAY MAP - ACID SULFATE SOILS

Property boundaries

- Potential Acid Sulfate Soils**
- Land at or below 5m AHD
 - Land above 5m AHD and below 20m AHD

Please read the following notes about this map:

This overlay map only affects you if your property is below 20m AHD, and you wish to develop (e.g. build or extend, change use, subdivide, clear native vegetation, fill or excavate).

This map shows land that is at or below 5m AHD and land between 5m and 20m AHD. These are locations where acid sulfate soils may occur. AHD is Australian height datum, which is the altitude or elevation of the land.

Inclusion on this map does not necessarily mean there are associated requirements.

Refer to the relevant zone code, local plan code and/or development codes for requirements associated with this overlay map.

For further information regarding this overlay map, please refer to the Overlay information sheet on Council's planning scheme website (www.moretonbay.qld.gov.au/mbrplanningscheme) or contact council on 3205 0555.

Effective 29 January 2020

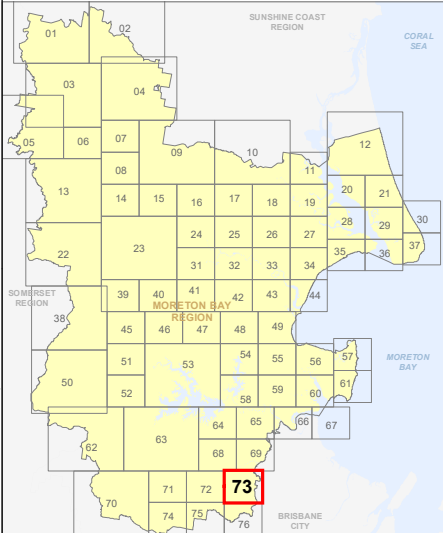
0 200 400 600 Metres

SCALE (A3): 1:15,000

DCDB Version: April 2016
Projection: Map Grid of Australia, Zone 56
Horizontal Datum: Geocentric Datum of Australia 1994

DISCLAIMER: Some of the information shown in this document has been provided to Council from external third parties. Council makes no representation and gives no warranty about the accuracy, reliability, completeness or suitability for any particular purpose of the information. Persons should not rely on the information shown in this document to make any decision with financial or legal implications and should instead rely on their own enquiries. To the full extent that it is able to do so in law, Council disclaims all liability (including liability in negligence) for all costs, losses and damages (including indirect and consequential costs, losses and damages) caused by or arising from anyone using or relying on the information shown in this document for any purpose whatsoever. © Copyright Moreton Bay Regional Council 2019




DCDB (Version April 2016) is reproduced with the permission of the State of Queensland



OM-73 ASS
Overlay Map



**PLANNING SCHEME
OVERLAY MAP - ACID SULFATE SOILS**

-  Property boundaries
- Potential Acid Sulfate Soils**
-  Land at or below 5m AHD
-  Land above 5m AHD and below 20m AHD

Please read the following notes about this map:

This overlay map only affects you if your property is below 20m AHD, and you wish to develop (e.g. build or extend, change use, subdivide, clear native vegetation, fill or excavate).

This map shows land that is at or below 5m AHD and land between 5m and 20m AHD. These are locations where acid sulfate soils may occur. AHD is Australian height datum, which is the altitude or elevation of the land.

Inclusion on this map does not necessarily mean there are associated requirements.

Refer to the relevant zone code, local plan code and/or development codes for requirements associated with this overlay map.

For further information regarding this overlay map, please refer to the Overlay information sheet on Council's planning scheme website (www.moretonbay.qld.gov.au/mbrplanningscheme) or contact council on 3205 0555.

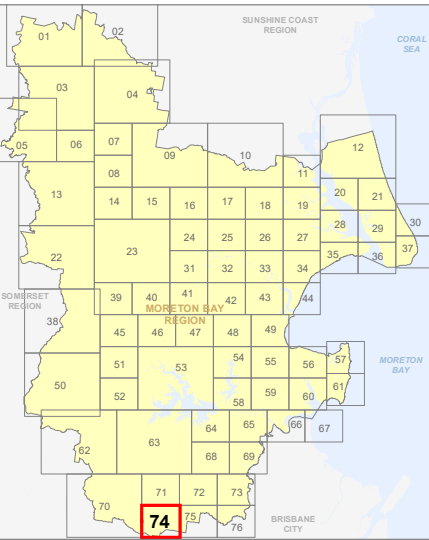
Effective 29 January 2020



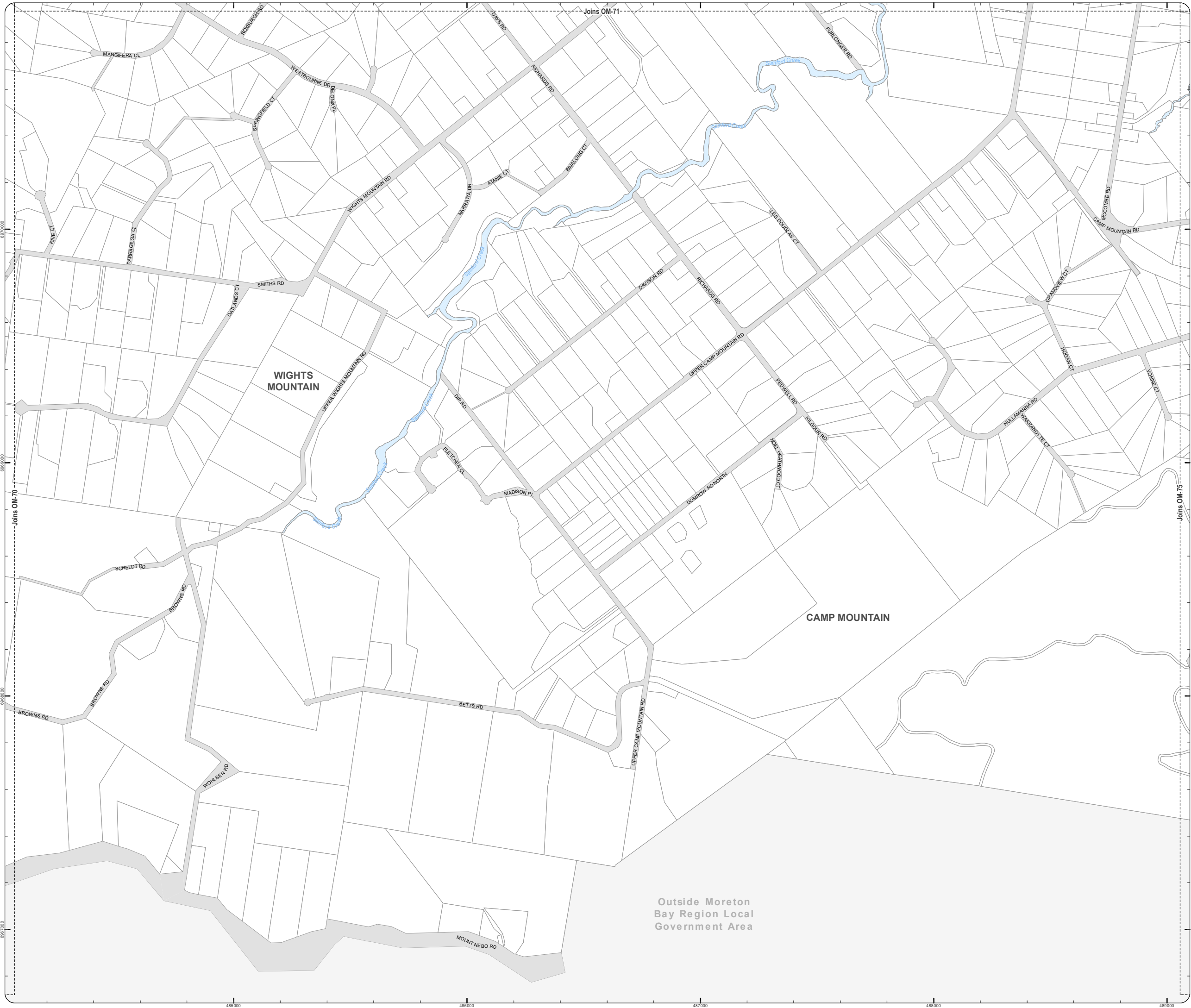
DCDB Version: April 2016
 Projection: Map Grid of Australia, Zone 56
 Horizontal Datum: Geocentric Datum of Australia 1994

DISCLAIMER: Some of the information shown in this document has been provided to Council from external third parties. Council makes no representation and gives no warranty about the accuracy, reliability, completeness or suitability for any particular purpose of the information. Persons should not rely on the information shown in this document to make any decision with financial or legal implications and should instead rely on their own enquiries. To the full extent that it is able to do so in law, Council disclaims all liability (including liability in negligence) for all costs, losses and damages (including indirect and consequential costs, losses and damages) caused by or arising from anyone using or relying on the information shown in this document for any purpose whatsoever.
 © Copyright Moreton Bay Regional Council 2019

DCDB (Version April 2016) is reproduced with the permission of the State of Queensland



**OM-74 ASS
Overlay Map**



**PLANNING SCHEME
OVERLAY MAP - ACID SULFATE SOILS**

- Property boundaries
- Potential Acid Sulfate Soils**
- Land at or below 5m AHD
- Land above 5m AHD and below 20m AHD

Please read the following notes about this map:

This overlay map only affects you if your property is below 20m AHD, and you wish to develop (e.g. build or extend, change use, subdivide, clear native vegetation, fill or excavate).

This map shows land that is at or below 5m AHD and land between 5m and 20m AHD. These are locations where acid sulfate soils may occur. AHD is Australian height datum, which is the altitude or elevation of the land.

Inclusion on this map does not necessarily mean there are associated requirements.

Refer to the relevant zone code, local plan code and/or development codes for requirements associated with this overlay map.

For further information regarding this overlay map, please refer to the Overlay information sheet on Council's planning scheme website (www.moretonbay.qld.gov.au/mbrplanningscheme) or contact council on 3205 0555.

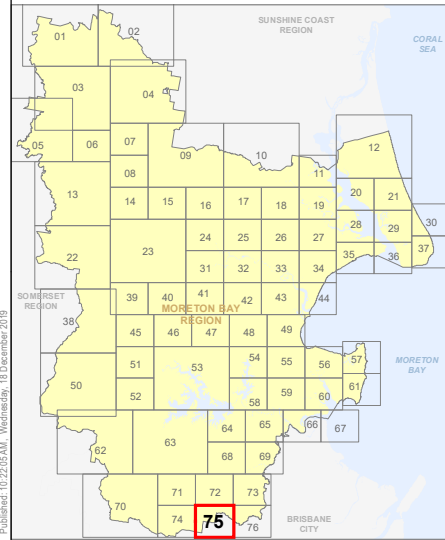
Effective 29 January 2020



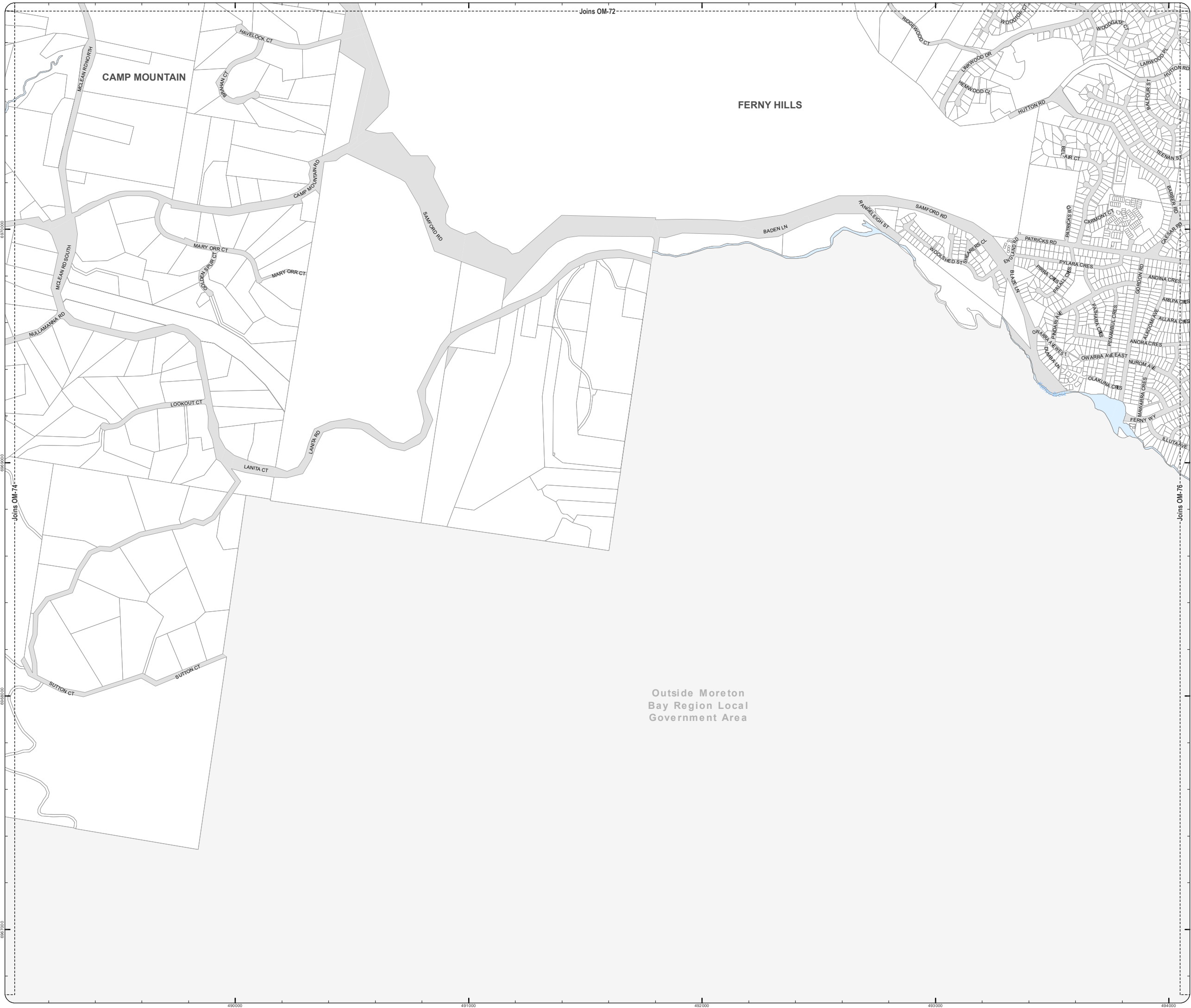
SCALE (A3): 1:15,000
 DCDB Version: April 2016
 Projection: Map Grid of Australia, Zone 56
 Horizontal Datum: Geocentric Datum of Australia 1994

DISCLAIMER: Some of the information shown in this document has been provided to Council from external third parties. Council makes no representation and gives no warranty about the accuracy, reliability, completeness or suitability for any particular purpose of the information. Persons should not rely on the information shown in this document to make any decision with financial or legal implications and should instead rely on their own enquiries. To the full extent that it is able to do so in law, Council disclaims all liability (including liability in negligence) for all costs, losses and damages (including indirect and consequential costs, losses and damages) caused by or arising from anyone using or relying on the information shown in this document for any purpose whatsoever. © Copyright Moreton Bay Regional Council 2019

DCDB (Version April 2016) is reproduced with the permission of the State of Queensland



**OM-75 ASS
Overlay Map**



Outside Moreton
Bay Region Local
Government Area

