








**PLANNING SCHEME  
OVERLAY MAP -  
WALKING DISTANCE (CENTRE)**

-  Property boundaries
-  Centre precinct walking distance 400m
-  Centre precinct walking distance 800m

Please read the following notes about this map:

This overlay map only affects you if your property is identified within 400m or 800m walking distance of a centre, and you wish to develop (e.g. build or extend, change use, subdivide).

This map shows land within 400m and 800m walking distance of district centres or higher order centres such as Caboolture, Morayfield, Strathpine, North Lakes, Redcliffe and Kippa-Ring.

Where land is identified on this map, alternative levels of assessment (type of application) and car parking requirements may apply to development.

Refer to relevant table of assessment, zone code, local plan code and/or development codes for requirements associated with this overlay map.

For further information regarding this overlay map, please refer to the Overlay information sheet on Council's website ([www.moretonbay.qld.gov.au/mbrplanningscheme](http://www.moretonbay.qld.gov.au/mbrplanningscheme)) or contact council on 3205 0555.

**Effective 29 January 2020**

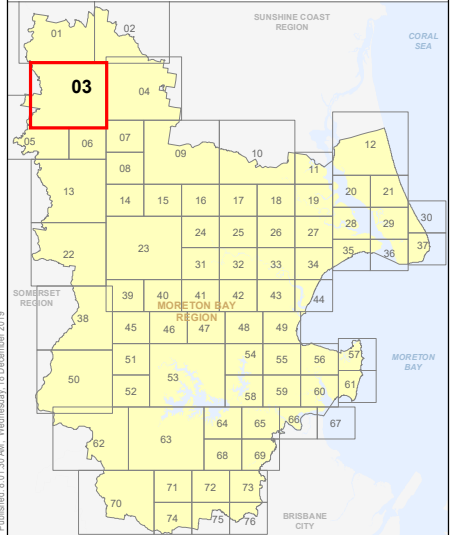
0 400 800 1,200 Metres

SCALE (A3): 1:30,000

DCDB Version: April 2016  
Projection: Map Grid of Australia, Zone 56  
Horizontal Datum: Geocentric Datum of Australia 1994

**DISCLAIMER:** Some of the information shown in this document has been provided to Council from external third parties. Council makes no representation and gives no warranty about the accuracy, reliability, completeness or suitability for any particular purpose of the information. Persons should not rely on the information shown in this document to make any decision with financial or legal implications and should instead rely on their own enquiries. To the full extent that it is able to do so in law, Council disclaims all liability (including liability in negligence) for all costs, losses and damages (including indirect and consequential costs, losses and damages) caused by or arising from anyone using or relying on the information shown in this document for any purpose whatsoever. © Copyright Moreton Bay Regional Council 2019

DCDB (Version April 2016) is reproduced with the permission of the State of Queensland






**OM-3 WDC  
Overlay Map**



Z:\Map Data\GIS\Map\Planning\Division\01 Planning Scheme\Amendments\01\_Proposed\Tabled\Amendments\102\_Preliminary\Amendment 102\_Preliminary\Walking\_Distance\_Centres.mxd

**PLANNING SCHEME  
OVERLAY MAP -  
WALKING DISTANCE (CENTRE)**

-  Property boundaries
-  Centre precinct walking distance 400m
-  Centre precinct walking distance 800m

Please read the following notes about this map:

This overlay map only affects you if your property is identified within 400m or 800m walking distance of a centre, and you wish to develop (e.g. build or extend, change use, subdivide).

This map shows land within 400m and 800m walking distance of district centres or higher order centres such as Caboolture, Morayfield, Strathpine, North Lakes, Redcliffe and Kippa-Ring.

Where land is identified on this map, alternative levels of assessment (type of application) and car parking requirements may apply to development.

Refer to relevant table of assessment, zone code, local plan code and/or development codes for requirements associated with this overlay map.

For further information regarding this overlay map, please refer to the Overlay information sheet on Council's website ([www.moretonbay.qld.gov.au/mbrplanningscheme](http://www.moretonbay.qld.gov.au/mbrplanningscheme)) or contact council on 3205 0555.

Outside Moreton  
Bay Region Local  
Government Area

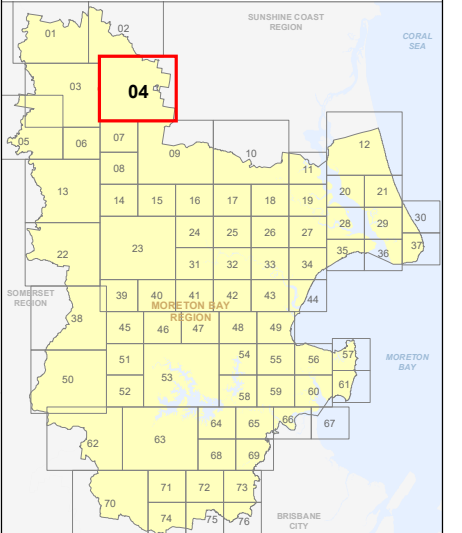
**Effective 29 January 2020**

0 400 800 1,200 Metres

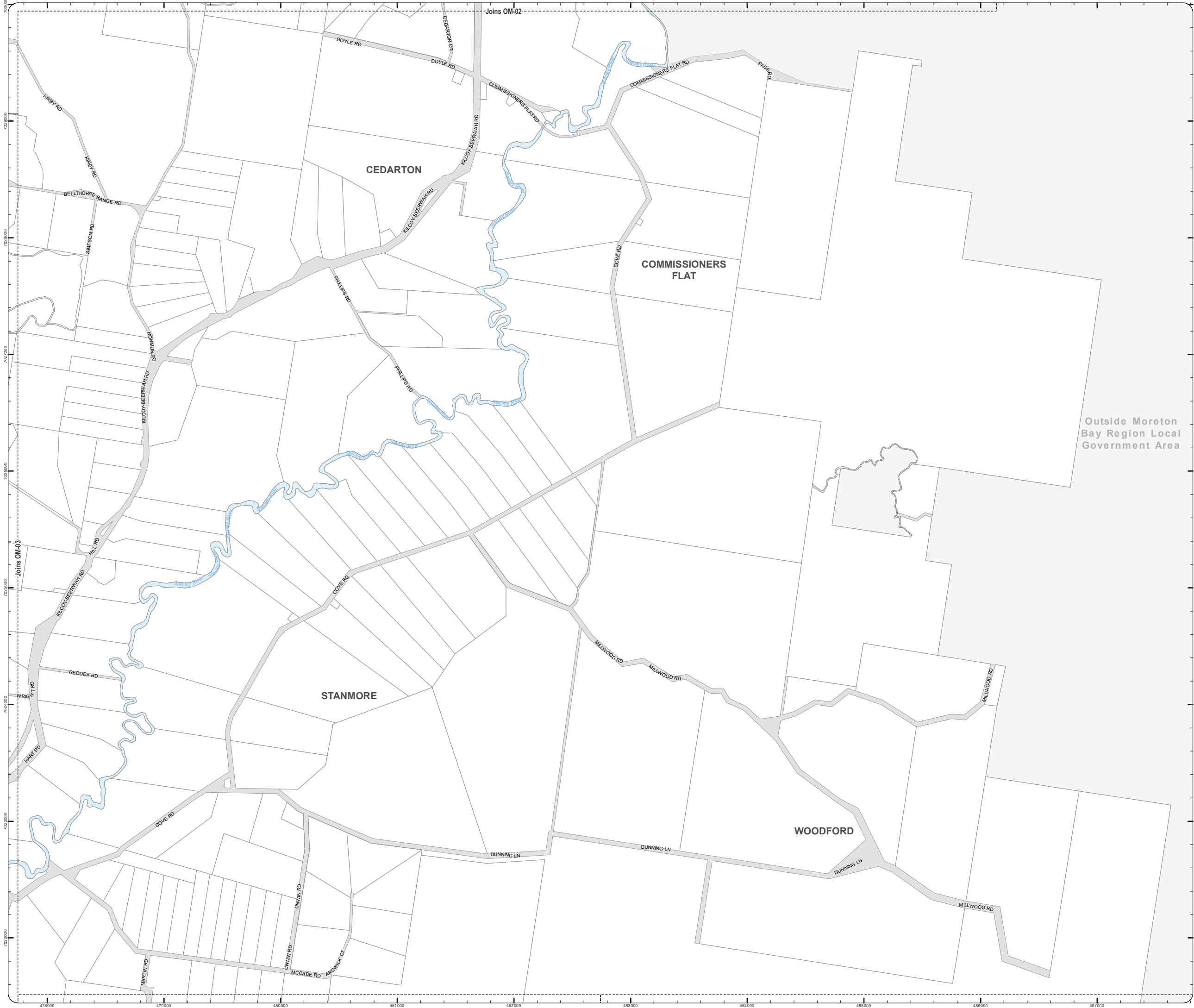
SCALE (A3): 1:30,000  
DCDB Version: April 2016  
Projection: Map Grid of Australia, Zone 56  
Horizontal Datum: Geocentric Datum of Australia 1994

**DISCLAIMER:** Some of the information shown in this document has been provided to Council from external third parties. Council makes no representation and gives no warranty about the accuracy, reliability, completeness or suitability for any particular purpose of the information. Persons should not rely on the information shown in this document to make any decision with financial or legal implications and should instead rely on their own enquiries. To the full extent that it is able to do so in law, Council disclaims all liability (including liability in negligence) for all costs, losses and damages (including indirect and consequential costs, losses and damages) caused by or arising from anyone using or relying on the information shown in this document for any purpose whatsoever. © Copyright Moreton Bay Regional Council 2019

DCDB (Version April 2016) is reproduced with the permission of the State of Queensland






**OM-4 WDC  
Overlay Map**



Z:\Map Data\GIS\Map Data\Planning Division\01 Planning Scheme\Amendments\01 Proposed\Tabled\Amendments\102 Post Consultation and Site Approval Version 201902\_M001\COM\_Walking\_Distance\_Centres.mxd

**PLANNING SCHEME  
OVERLAY MAP -  
WALKING DISTANCE (CENTRE)**

-  Property boundaries
-  Centre precinct walking distance 400m
-  Centre precinct walking distance 800m

**Please read the following notes about this map:**

This overlay map only affects you if your property is identified within 400m or 800m walking distance of a centre, and you wish to develop (e.g. build or extend, change use, subdivide).

This map shows land within 400m and 800m walking distance of district centres or higher order centres such as Caboolture, Morayfield, Strathpine, North Lakes, Redcliffe and Kippa-Ring.

Where land is identified on this map, alternative levels of assessment (type of application) and car parking requirements may apply to development.

Refer to relevant table of assessment, zone code, local plan code and/or development codes for requirements associated with this overlay map.

For further information regarding this overlay map, please refer to the Overlay information sheet on Council's website ([www.moretonbay.qld.gov.au/mbrplanningscheme](http://www.moretonbay.qld.gov.au/mbrplanningscheme)) or contact council on 3205 0555.

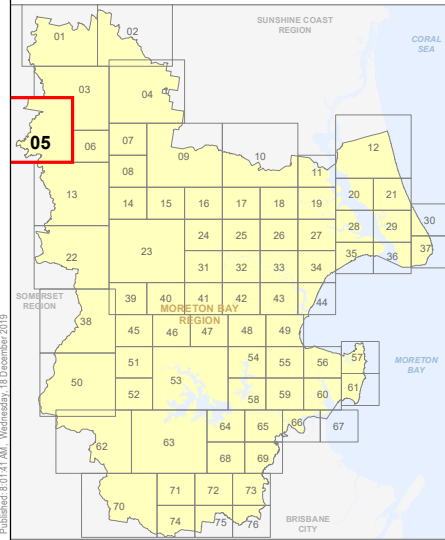
**Effective 29 January 2020**



SCALE (A3): 1:30,000  
 DCDB Version: April 2016  
 Projection: Map Grid of Australia, Zone 56  
 Horizontal Datum: Geocentric Datum of Australia 1994

**DISCLAIMER:** Some of the information shown in this document has been provided to Council from external third parties. Council makes no representation and gives no warranty about the accuracy, reliability, completeness or suitability for any particular purpose of the information. Persons should not rely on the information shown in this document to make any decision with financial or legal implications and should instead rely on their own enquiries. To the full extent that it is able to do so in law, Council disclaims all liability (including liability in negligence) for all costs, losses and damages (including indirect and consequential costs, losses and damages) caused by or arising from anyone using or relying on the information shown in this document for any purpose whatsoever. © Copyright Moreton Bay Regional Council 2019

DCDB (Version April 2016) is reproduced with the permission of the State of Queensland



**OM-5 WDC  
Overlay Map**

Outside Moreton  
Bay Region Local  
Government Area

STONY CREEK

NEURUM

Z:\Map Data\GIS\Map\Planning\Division01\Planning Scheme\Amendments\01\_Proposed\Tabled\Amendment 1002\_Post Consultation and Stake Approval\Version 201902\_M0303\OM\_Walking\_Distance\_Centre.mxd

**PLANNING SCHEME  
OVERLAY MAP -  
WALKING DISTANCE (CENTRE)**

- Property boundaries
- Centre precinct walking distance 400m
- Centre precinct walking distance 800m

Please read the following notes about this map:

This overlay map only affects you if your property is identified within 400m or 800m walking distance of a centre, and you wish to develop (e.g. build or extend, change use, subdivide).

This map shows land within 400m and 800m walking distance of district centres or higher order centres such as Caboolture, Morayfield, Strathpine, North Lakes, Redcliffe and Kippa-Ring.

Where land is identified on this map, alternative levels of assessment (type of application) and car parking requirements may apply to development.

Refer to relevant table of assessment, zone code, local plan code and/or development codes for requirements associated with this overlay map.

For further information regarding this overlay map, please refer to the Overlay information sheet on Council's website ([www.moretonbay.qld.gov.au/mbrplanningscheme](http://www.moretonbay.qld.gov.au/mbrplanningscheme)) or contact council on 3205 0555.

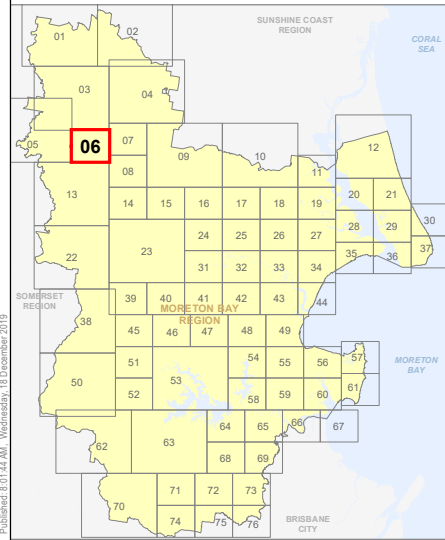
**Effective 29 January 2020**



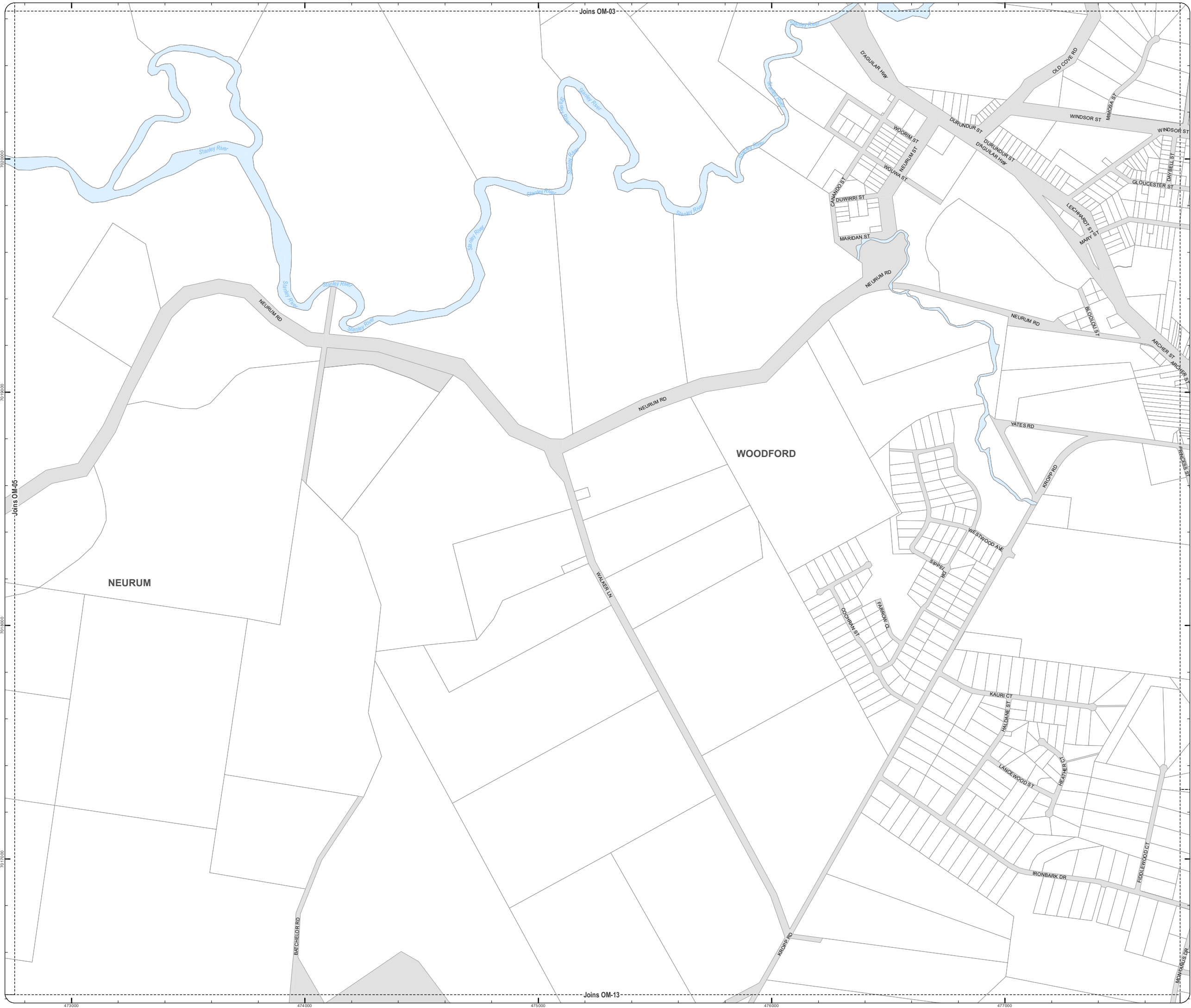
SCALE (A3): 1:15,000  
 DCDB Version: April 2016  
 Projection: Map Grid of Australia, Zone 56  
 Horizontal Datum: Geocentric Datum of Australia 1994

**DISCLAIMER:** Some of the information shown in this document has been provided to Council from external third parties. Council makes no representation and gives no warranty about the accuracy, reliability, completeness or suitability for any particular purpose of the information. Persons should not rely on the information shown in this document to make any decision with financial or legal implications and should instead rely on their own enquiries. To the full extent that it is able to do so in law, Council disclaims all liability (including liability in negligence) for all costs, losses and damages (including indirect and consequential costs, losses and damages) caused by or arising from anyone using or relying on the information shown in this document for any purpose whatsoever. © Copyright Moreton Bay Regional Council 2019

DCDB (Version April 2016) is reproduced with the permission of the State of Queensland



**OM-6 WDC  
Overlay Map**



Z:\Map Data\GIS\Map Data\Planning\Division\01 Planning Schemes\Amendments\01\_Proposed\Tabled\Amendments\102\_Post\Consultation and Site Approval\Version 201902\_M06\OM-6\_Walking\_Distance\_Centres and

**PLANNING SCHEME  
OVERLAY MAP -  
WALKING DISTANCE (CENTRE)**

- Property boundaries
- Centre precinct walking distance 400m
- Centre precinct walking distance 800m

**Please read the following notes about this map:**

This overlay map only affects you if your property is identified within 400m or 800m walking distance of a centre, and you wish to develop (e.g. build or extend, change use, subdivide).

This map shows land within 400m and 800m walking distance of district centres or higher order centres such as Caboolture, Morayfield, Strathpine, North Lakes, Redcliffe and Kippa-Ring.

Where land is identified on this map, alternative levels of assessment (type of application) and car parking requirements may apply to development.

Refer to relevant table of assessment, zone code, local plan code and/or development codes for requirements associated with this overlay map.

For further information regarding this overlay map, please refer to the Overlay information sheet on Council's website ([www.moretonbay.qld.gov.au/mbrplanningscheme](http://www.moretonbay.qld.gov.au/mbrplanningscheme)) or contact council on 3205 0555.

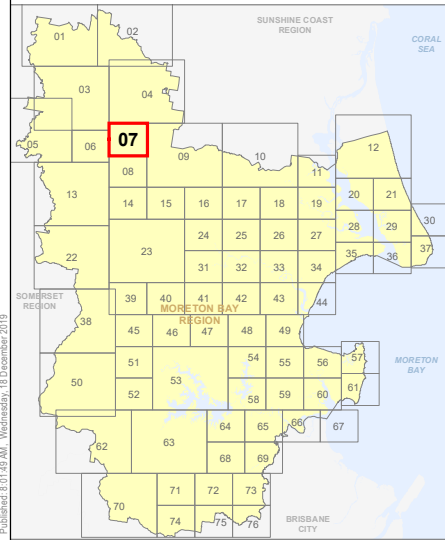
**Effective 29 January 2020**



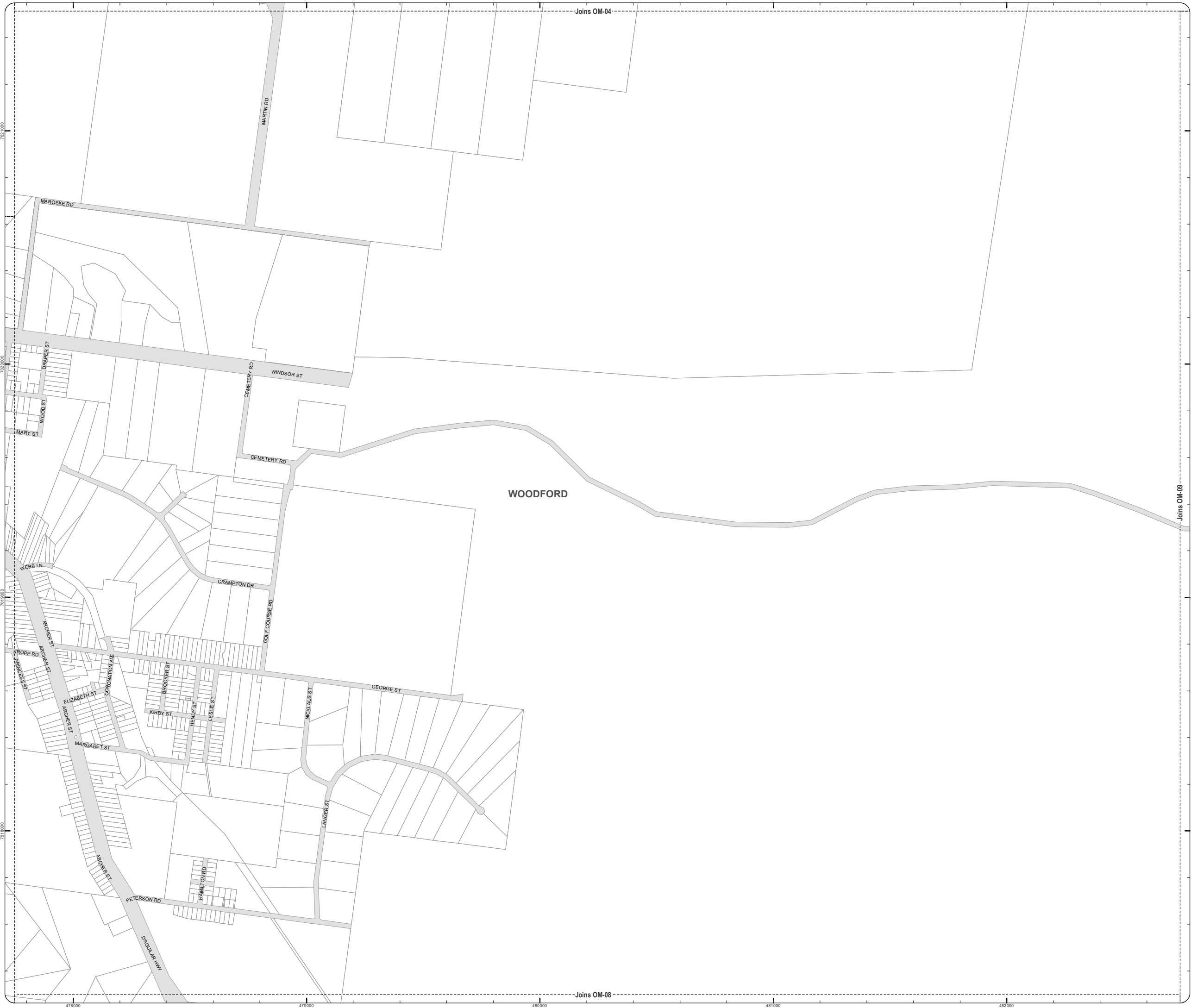
SCALE (A3): 1:15,000  
 DCDB Version: April 2016  
 Projection: Map Grid of Australia, Zone 56  
 Horizontal Datum: Geocentric Datum of Australia 1994

**DISCLAIMER:** Some of the information shown in this document has been provided to Council from external third parties. Council makes no representation and gives no warranty about the accuracy, reliability, completeness or suitability for any particular purpose of the information. Persons should not rely on the information shown in this document to make any decision with financial or legal implications and should instead rely on their own enquiries. To the full extent that it is able to do so in law, Council disclaims all liability (including liability in negligence) for all costs, losses and damages (including indirect and consequential costs, losses and damages) caused by or arising from anyone using or relying on the information shown in this document for any purpose whatsoever. © Copyright Moreton Bay Regional Council 2019

DCDB (Version April 2016) is reproduced with the permission of the State of Queensland



**OM-7 WDC  
Overlay Map**



Z:\Map Data\GIS\Map Data\Planning Division\01 Planning Scheme\Amendments\01\_Proposed\Tender\Amendment 102\_Post Consultation and Site Approval\Version 201902\_Moreton Bay Walking Distance\_Centre.mxd

**PLANNING SCHEME  
OVERLAY MAP -  
WALKING DISTANCE (CENTRE)**

- Property boundaries
- Centre precinct walking distance 400m
- Centre precinct walking distance 800m

Please read the following notes about this map:

This overlay map only affects you if your property is identified within 400m or 800m walking distance of a centre, and you wish to develop (e.g. build or extend, change use, subdivide).

This map shows land within 400m and 800m walking distance of district centres or higher order centres such as Caboolture, Morayfield, Strathpine, North Lakes, Redcliffe and Kippa-Ring.

Where land is identified on this map, alternative levels of assessment (type of application) and car parking requirements may apply to development.

Refer to relevant table of assessment, zone code, local plan code and/or development codes for requirements associated with this overlay map.

For further information regarding this overlay map, please refer to the Overlay information sheet on Council's website ([www.moretonbay.qld.gov.au/mbrplanningscheme](http://www.moretonbay.qld.gov.au/mbrplanningscheme)) or contact council on 3205 0555.

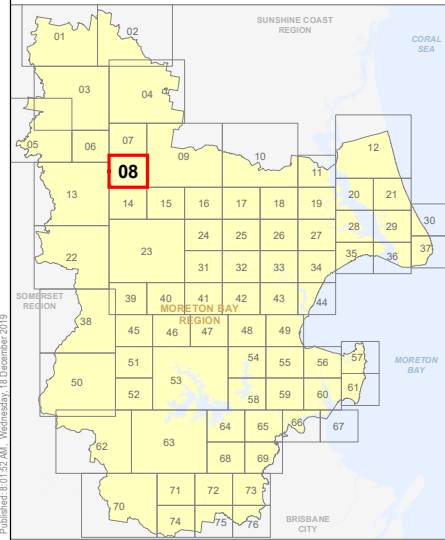
**Effective 29 January 2020**



SCALE (A3): 1:15,000  
 DCDB Version: April 2016  
 Projection: Map Grid of Australia, Zone 56  
 Horizontal Datum: Geocentric Datum of Australia 1994

**DISCLAIMER:** Some of the information shown in this document has been provided to Council from external third parties. Council makes no representation and gives no warranty about the accuracy, reliability, completeness or suitability for any particular purpose of the information. Persons should not rely on the information shown in this document to make any decision with financial or legal implications and should instead rely on their own enquiries. To the full extent that it is able to do so in law, Council disclaims all liability (including liability in negligence) for all costs, losses and damages (including indirect and consequential costs, losses and damages) caused by or arising from anyone using or relying on the information shown in this document for any purpose whatsoever. © Copyright Moreton Bay Regional Council 2019

DCDB (Version April 2016) is reproduced with the permission of the State of Queensland



**OM-8 WDC  
Overlay Map**





**PLANNING SCHEME  
OVERLAY MAP -  
WALKING DISTANCE (CENTRE)**

- Property boundaries
- Centre precinct walking distance 400m
- Centre precinct walking distance 800m

Please read the following notes about this map:

This overlay map only affects you if your property is identified within 400m or 800m walking distance of a centre, and you wish to develop (e.g. build or extend, change use, subdivide).

This map shows land within 400m and 800m walking distance of district centres or higher order centres such as Caboolture, Morayfield, Strathpine, North Lakes, Redcliffe and Kippa-Ring.

Where land is identified on this map, alternative levels of assessment (type of application) and car parking requirements may apply to development.

Refer to relevant table of assessment, zone code, local plan code and/or development codes for requirements associated with this overlay map.

For further information regarding this overlay map, please refer to the Overlay information sheet on Council's website ([www.moretonbay.qld.gov.au/mbrplanningscheme](http://www.moretonbay.qld.gov.au/mbrplanningscheme)) or contact council on 3205 0555.

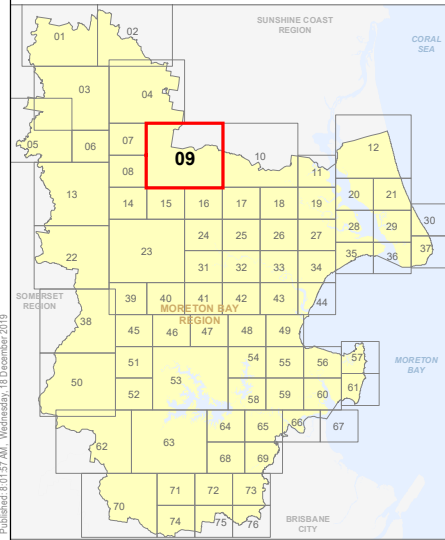
**Effective 29 January 2020**



SCALE (A3): 1:30,000  
 DCDB Version: April 2016  
 Projection: Map Grid of Australia, Zone 56  
 Horizontal Datum: Geocentric Datum of Australia 1994

**DISCLAIMER:** Some of the information shown in this document has been provided to Council from external third parties. Council makes no representation and gives no warranty about the accuracy, reliability, completeness or suitability for any particular purpose of the information. Persons should not rely on the information shown in this document to make any decision with financial or legal implications and should instead rely on their own enquiries. To the full extent that it is able to do so in law, Council disclaims all liability (including liability in negligence) for all costs, losses and damages (including indirect and consequential costs, losses and damages) caused by or arising from anyone using or relying on the information shown in this document for any purpose whatsoever. © Copyright Moreton Bay Regional Council 2019

DCDB (Version April 2016) is reproduced with the permission of the State of Queensland



**OM-9 WDC  
Overlay Map**



Z:\Map Data\GIS\Map\Planning\Division\01 Planning Scheme\Amendments\01\_Proposed\Tabled\Amendment 102\_Post Consultation and Site Approval\Version 201902\_Moreton Bay Walking Distance\_Centres and

**PLANNING SCHEME  
OVERLAY MAP -  
WALKING DISTANCE (CENTRE)**

- Property boundaries
- Centre precinct walking distance 400m
- Centre precinct walking distance 800m

**Please read the following notes about this map:**

This overlay map only affects you if your property is identified within 400m or 800m walking distance of a centre, and you wish to develop (e.g. build or extend, change use, subdivide).

This map shows land within 400m and 800m walking distance of district centres or higher order centres such as Caboolture, Morayfield, Strathpine, North Lakes, Redcliffe and Kippa-Ring.

Where land is identified on this map, alternative levels of assessment (type of application) and car parking requirements may apply to development.

Refer to relevant table of assessment, zone code, local plan code and/or development codes for requirements associated with this overlay map.

For further information regarding this overlay map, please refer to the Overlay information sheet on Council's website ([www.moretonbay.qld.gov.au/mbrplanningscheme](http://www.moretonbay.qld.gov.au/mbrplanningscheme)) or contact council on 3205 0555.

Outside Moreton Bay Region Local Government Area

ELIMBAH

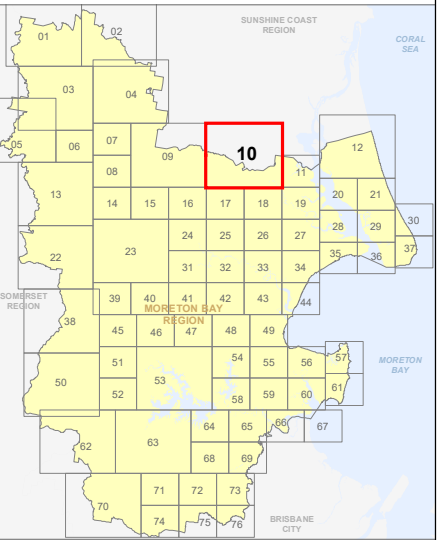
**Effective 29 January 2020**



DCDB Version: April 2016  
Projection: Map Grid of Australia, Zone 56  
Horizontal Datum: Geocentric Datum of Australia 1994

**DISCLAIMER:** Some of the information shown in this document has been provided to Council from external third parties. Council makes no representation and gives no warranty about the accuracy, reliability, completeness or suitability for any particular purpose of the information. Persons should not rely on the information shown in this document to make any decision with financial or legal implications and should instead rely on their own enquiries. To the full extent that it is able to do so in law, Council disclaims all liability (including liability in negligence) for all costs, losses and damages (including indirect and consequential costs, losses and damages) caused by or arising from anyone using or relying on the information shown in this document for any purpose whatsoever. © Copyright Moreton Bay Regional Council 2019

DCDB (Version April 2016) is reproduced with the permission of the State of Queensland






**OM-10 WDC  
Overlay Map**



Z:\Map Data\GIS\Map Data\Planning Division\01 Planning Scheme\Amendments\01\_Proposed\Tabered\Amendment 102\_Post Consultation and Site Approval\Version 201902\_MXDD\OM10\_Walking\_Distance\_Centres.mxd



**PLANNING SCHEME  
OVERLAY MAP -  
WALKING DISTANCE (CENTRE)**

-  Property boundaries
-  Centre precinct walking distance 400m
-  Centre precinct walking distance 800m

**Please read the following notes about this map:**

**This overlay map only affects you if your property is identified within 400m or 800m walking distance of a centre, and you wish to develop (e.g. build or extend, change use, subdivide).**

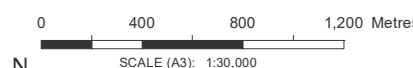
This map shows land within 400m and 800m walking distance of district centres or higher order centres such as Caboolture, Morayfield, Strathpine, North Lakes, Redcliffe and Kippa-Ring.

Where land is identified on this map, alternative levels of assessment (type of application) and car parking requirements may apply to development.

Refer to relevant table of assessment, zone code, local plan code and/or development codes for requirements associated with this overlay map.

For further information regarding this overlay map, please refer to the Overlay information sheet on Council's website ([www.moretonbay.qld.gov.au/mbrplanningscheme](http://www.moretonbay.qld.gov.au/mbrplanningscheme)) or contact council on 3205 0555.

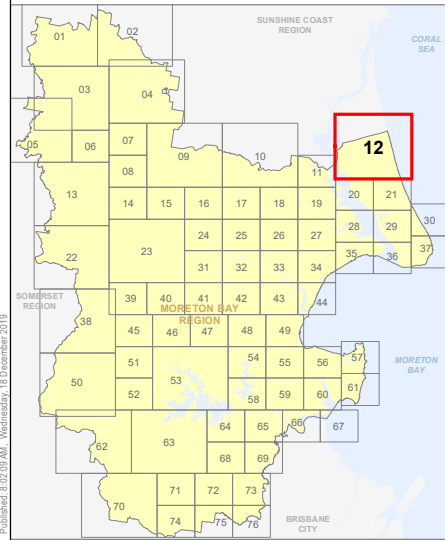
**Effective 29 January 2020**



SCALE (A3): 1:30,000  
 DCDB Version: April 2016  
 Projection: Map Grid of Australia, Zone 56  
 Horizontal Datum: Geocentric Datum of Australia 1994

**DISCLAIMER:** Some of the information shown in this document has been provided to Council from external third parties. Council makes no representation and gives no warranty about the accuracy, reliability, completeness or suitability for any particular purpose of the information. Persons should not rely on the information shown in this document to make any decision with financial or legal implications and should instead rely on their own enquiries. To the full extent that it is able to do so in law, Council disclaims all liability (including liability in negligence) for all costs, losses and damages (including indirect and consequential costs, losses and damages) caused by or arising from anyone using or relying on the information shown in this document for any purpose whatsoever. © Copyright Moreton Bay Regional Council 2019

DCDB (Version April 2016) is reproduced with the permission of the State of Queensland



**OM-12 WDC  
Overlay Map**



Z:\Map Data\GIS\Map Data\Planning Division\01 Planning Scheme\Amendments\01\_Proposed\Tabled\Amendments\102\_Post\Consultation and Site Approval\Version 201902\_MBR\DCDB\Walking\_Distance\_Centre.mxd

**PLANNING SCHEME  
OVERLAY MAP -  
WALKING DISTANCE (CENTRE)**

- Property boundaries
- Centre precinct walking distance 400m
- Centre precinct walking distance 800m

Please read the following notes about this map:

This overlay map only affects you if your property is identified within 400m or 800m walking distance of a centre, and you wish to develop (e.g. build or extend, change use, subdivide).

This map shows land within 400m and 800m walking distance of district centres or higher order centres such as Caboolture, Morayfield, Strathpine, North Lakes, Redcliffe and Kippa-Ring.

Where land is identified on this map, alternative levels of assessment (type of application) and car parking requirements may apply to development.

Refer to relevant table of assessment, zone code, local plan code and/or development codes for requirements associated with this overlay map.

For further information regarding this overlay map, please refer to the Overlay information sheet on Council's website ([www.moretonbay.qld.gov.au/mbrplanningscheme](http://www.moretonbay.qld.gov.au/mbrplanningscheme)) or contact council on 3205 0555.

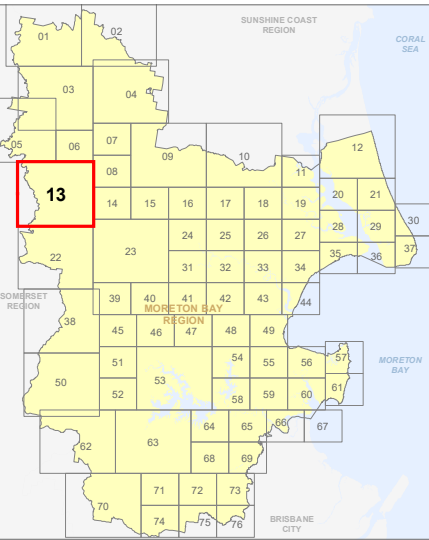
**Effective 29 January 2020**



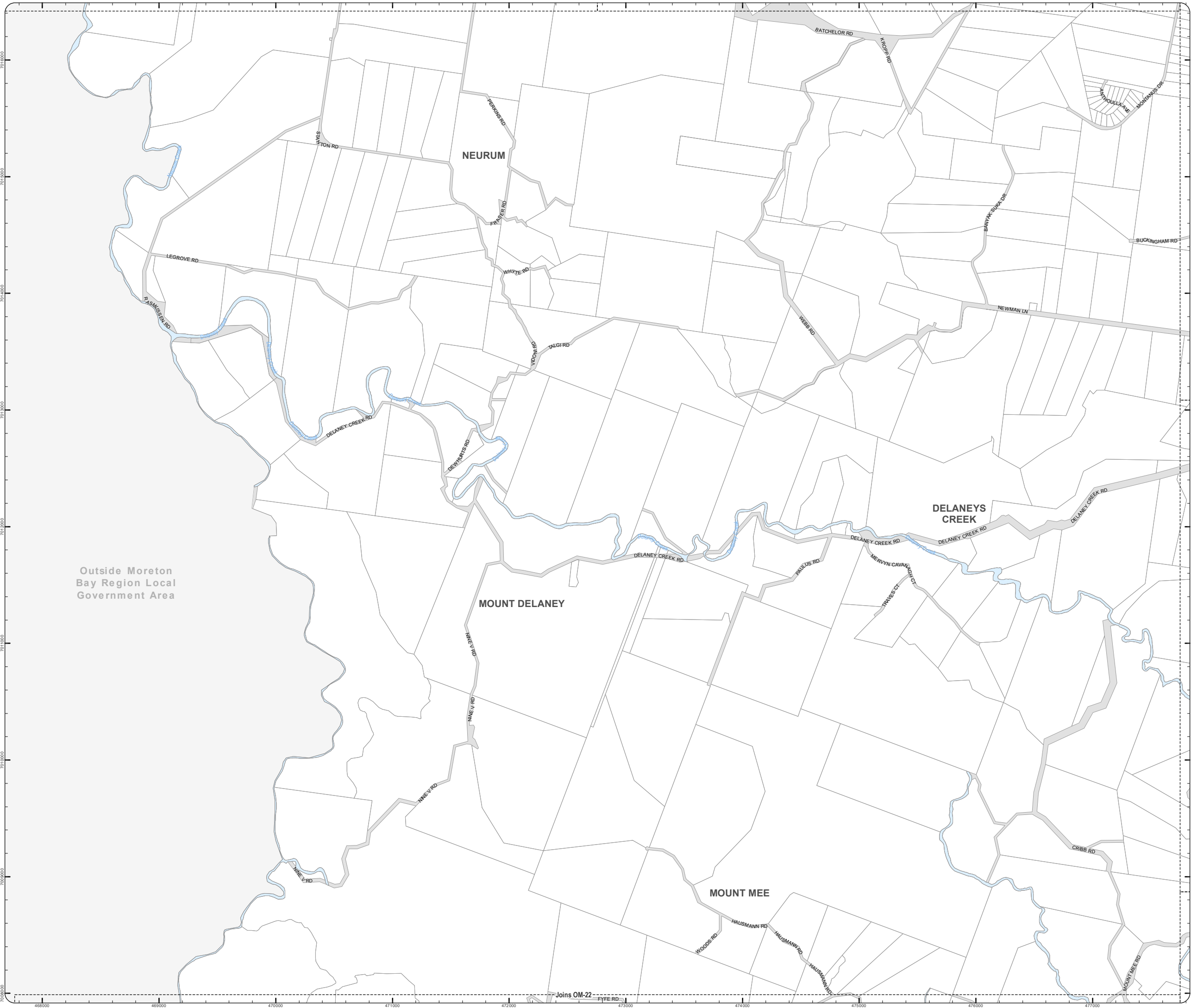
DCDB Version: April 2016  
Projection: Map Grid of Australia, Zone 56  
Horizontal Datum: Geocentric Datum of Australia 1994

**DISCLAIMER:** Some of the information shown in this document has been provided to Council from external third parties. Council makes no representation and gives no warranty about the accuracy, reliability, completeness or suitability for any particular purpose of the information. Persons should not rely on the information shown in this document to make any decision with financial or legal implications and should instead rely on their own enquiries. To the full extent that it is able to do so in law, Council disclaims all liability (including liability in negligence) for all costs, losses and damages (including indirect and consequential costs, losses and damages) caused by or arising from anyone using or relying on the information shown in this document for any purpose whatsoever. © Copyright Moreton Bay Regional Council 2019

DCDB (Version April 2016) is reproduced with the permission of the State of Queensland



**OM-13 WDC  
Overlay Map**



Outside Moreton Bay Region Local Government Area





**PLANNING SCHEME  
OVERLAY MAP -  
WALKING DISTANCE (CENTRE)**

- Property boundaries
- Centre precinct walking distance 400m
- Centre precinct walking distance 800m

Please read the following notes about this map:

This overlay map only affects you if your property is identified within 400m or 800m walking distance of a centre, and you wish to develop (e.g. build or extend, change use, subdivide).

This map shows land within 400m and 800m walking distance of district centres or higher order centres such as Caboolture, Morayfield, Strathpine, North Lakes, Redcliffe and Kippa-Ring.

Where land is identified on this map, alternative levels of assessment (type of application) and car parking requirements may apply to development.

Refer to relevant table of assessment, zone code, local plan code and/or development codes for requirements associated with this overlay map.

For further information regarding this overlay map, please refer to the Overlay information sheet on Council's website ([www.moretonbay.qld.gov.au/mbrplanningscheme](http://www.moretonbay.qld.gov.au/mbrplanningscheme)) or contact council on 3205 0555.

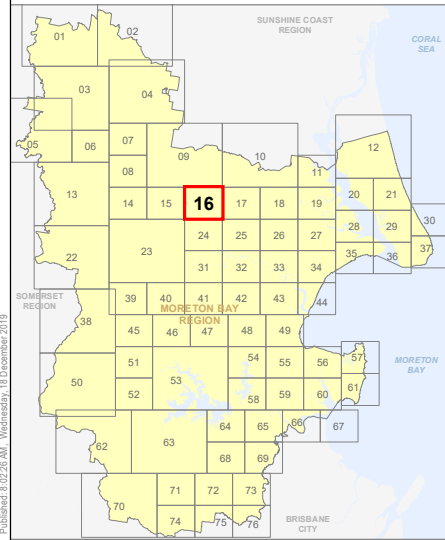
**Effective 29 January 2020**



SCALE (A3): 1:15,000  
 DCDB Version: April 2016  
 Projection: Map Grid of Australia, Zone 56  
 Horizontal Datum: Geocentric Datum of Australia 1994

**DISCLAIMER:** Some of the information shown in this document has been provided to Council from external third parties. Council makes no representation and gives no warranty about the accuracy, reliability, completeness or suitability for any particular purpose of the information. Persons should not rely on the information shown in this document to make any decision with financial or legal implications and should instead rely on their own enquiries. To the full extent that it is able to do so in law, Council disclaims all liability (including liability in negligence) for all costs, losses and damages (including indirect and consequential costs, losses and damages) caused by or arising from anyone using or relying on the information shown in this document for any purpose whatsoever. © Copyright Moreton Bay Regional Council 2019

DCDB (Version April 2016) is reproduced with the permission of the State of Queensland



**OM-16 WDC  
Overlay Map**



Z:\Map Data\GIS\Map Data\Planning Schemes\Amendments\01\_Proposed\Tabled\Amendment 102\_PostConsultation and Site Approval Version 201902\_MXDoc\OM\_Walking\_Distance\_Centres.mxd







**PLANNING SCHEME  
OVERLAY MAP -  
WALKING DISTANCE (CENTRE)**

- Property boundaries
- Centre precinct walking distance 400m
- Centre precinct walking distance 800m

**Please read the following notes about this map:**

This overlay map only affects you if your property is identified within 400m or 800m walking distance of a centre, and you wish to develop (e.g. build or extend, change use, subdivide).

This map shows land within 400m and 800m walking distance of district centres or higher order centres such as Caboolture, Morayfield, Strathpine, North Lakes, Redcliffe and Kippa-Ring.

Where land is identified on this map, alternative levels of assessment (type of application) and car parking requirements may apply to development.

Refer to relevant table of assessment, zone code, local plan code and/or development codes for requirements associated with this overlay map.

For further information regarding this overlay map, please refer to the Overlay information sheet on Council's website ([www.moretonbay.qld.gov.au/mbrplanningscheme](http://www.moretonbay.qld.gov.au/mbrplanningscheme)) or contact council on 3205 0555.

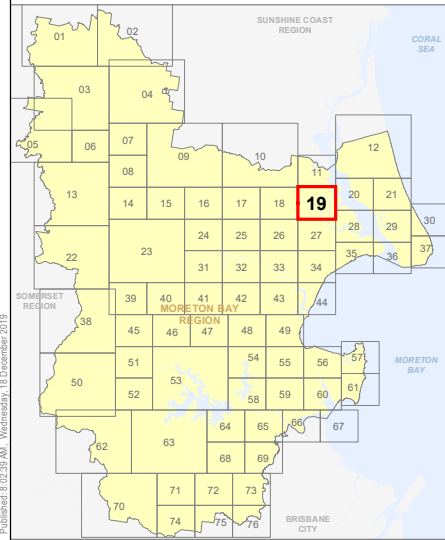
**Effective 29 January 2020**



SCALE (A3): 1:15,000  
 DCDB Version: April 2016  
 Projection: Map Grid of Australia, Zone 56  
 Horizontal Datum: Geocentric Datum of Australia 1994

**DISCLAIMER:** Some of the information shown in this document has been provided to Council from external third parties. Council makes no representation and gives no warranty about the accuracy, reliability, completeness or suitability for any particular purpose of the information. Persons should not rely on the information shown in this document to make any decision with financial or legal implications and should instead rely on their own enquiries. To the full extent that it is able to do so in law, Council disclaims all liability (including liability in negligence) for all costs, losses and damages (including indirect and consequential costs, losses and damages) caused by or arising from anyone using or relying on the information shown in this document for any purpose whatsoever. © Copyright Moreton Bay Regional Council 2019

DCDB (Version April 2016) is reproduced with the permission of the State of Queensland



**OM-19 WDC  
Overlay Map**



**PLANNING SCHEME  
OVERLAY MAP -  
WALKING DISTANCE (CENTRE)**

- Property boundaries
- Centre precinct walking distance 400m
- Centre precinct walking distance 800m

**Please read the following notes about this map:**

This overlay map only affects you if your property is identified within 400m or 800m walking distance of a centre, and you wish to develop (e.g. build or extend, change use, subdivide).

This map shows land within 400m and 800m walking distance of district centres or higher order centres such as Caboolture, Morayfield, Strathpine, North Lakes, Redcliffe and Kippa-Ring.

Where land is identified on this map, alternative levels of assessment (type of application) and car parking requirements may apply to development.

Refer to relevant table of assessment, zone code, local plan code and/or development codes for requirements associated with this overlay map.

For further information regarding this overlay map, please refer to the Overlay information sheet on Council's website ([www.moretonbay.qld.gov.au/mbrplanningscheme](http://www.moretonbay.qld.gov.au/mbrplanningscheme)) or contact council on 3205 0555.

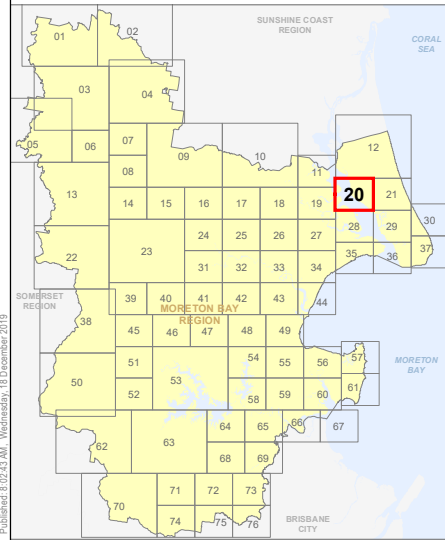
**Effective 29 January 2020**



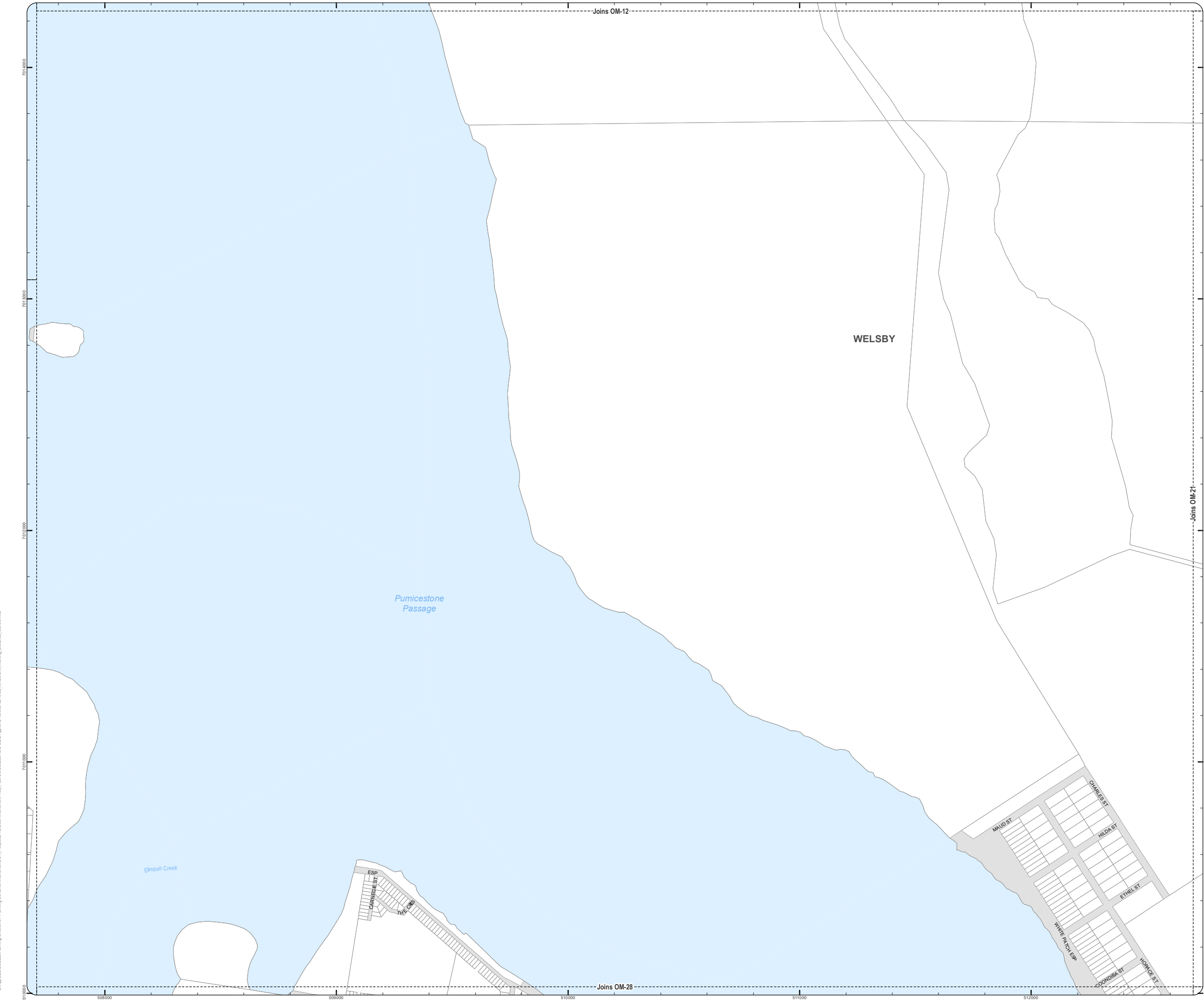
SCALE (A3): 1:15,000  
 DCDB Version: April 2016  
 Projection: Map Grid of Australia, Zone 56  
 Horizontal Datum: Geocentric Datum of Australia 1994

**DISCLAIMER:** Some of the information shown in this document has been provided to Council from external third parties. Council makes no representation and gives no warranty about the accuracy, reliability, completeness or suitability for any particular purpose of the information. Persons should not rely on the information shown in this document to make any decision with financial or legal implications and should instead rely on their own enquiries. To the full extent that it is able to do so in law, Council disclaims all liability (including liability in negligence) for all costs, losses and damages (including indirect and consequential costs, losses and damages) caused by or arising from anyone using or relying on the information shown in this document for any purpose whatsoever. © Copyright Moreton Bay Regional Council 2019

DCDB (Version April 2016) is reproduced with the permission of the State of Queensland



**OM-20 WDC  
Overlay Map**



Z:\Map Data\GIS\Map Data\Planning\Division\01 Planning Schemes\Amendments\01 Proposed\Tabled\Amendments\102 Post Consultation and Site Approval\Version 201902\_M02\DCDB\_Walking\_Distance\_Centres.mxd

**PLANNING SCHEME  
OVERLAY MAP -  
WALKING DISTANCE (CENTRE)**

- Property boundaries
- Centre precinct walking distance 400m
- Centre precinct walking distance 800m

**Please read the following notes about this map:**

This overlay map only affects you if your property is identified within 400m or 800m walking distance of a centre, and you wish to develop (e.g. build or extend, change use, subdivide).

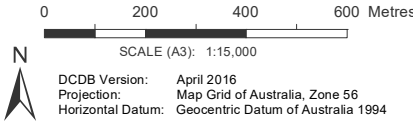
This map shows land within 400m and 800m walking distance of district centres or higher order centres such as Caboolture, Morayfield, Strathpine, North Lakes, Redcliffe and Kippa-Ring.

Where land is identified on this map, alternative levels of assessment (type of application) and car parking requirements may apply to development.

Refer to relevant table of assessment, zone code, local plan code and/or development codes for requirements associated with this overlay map.

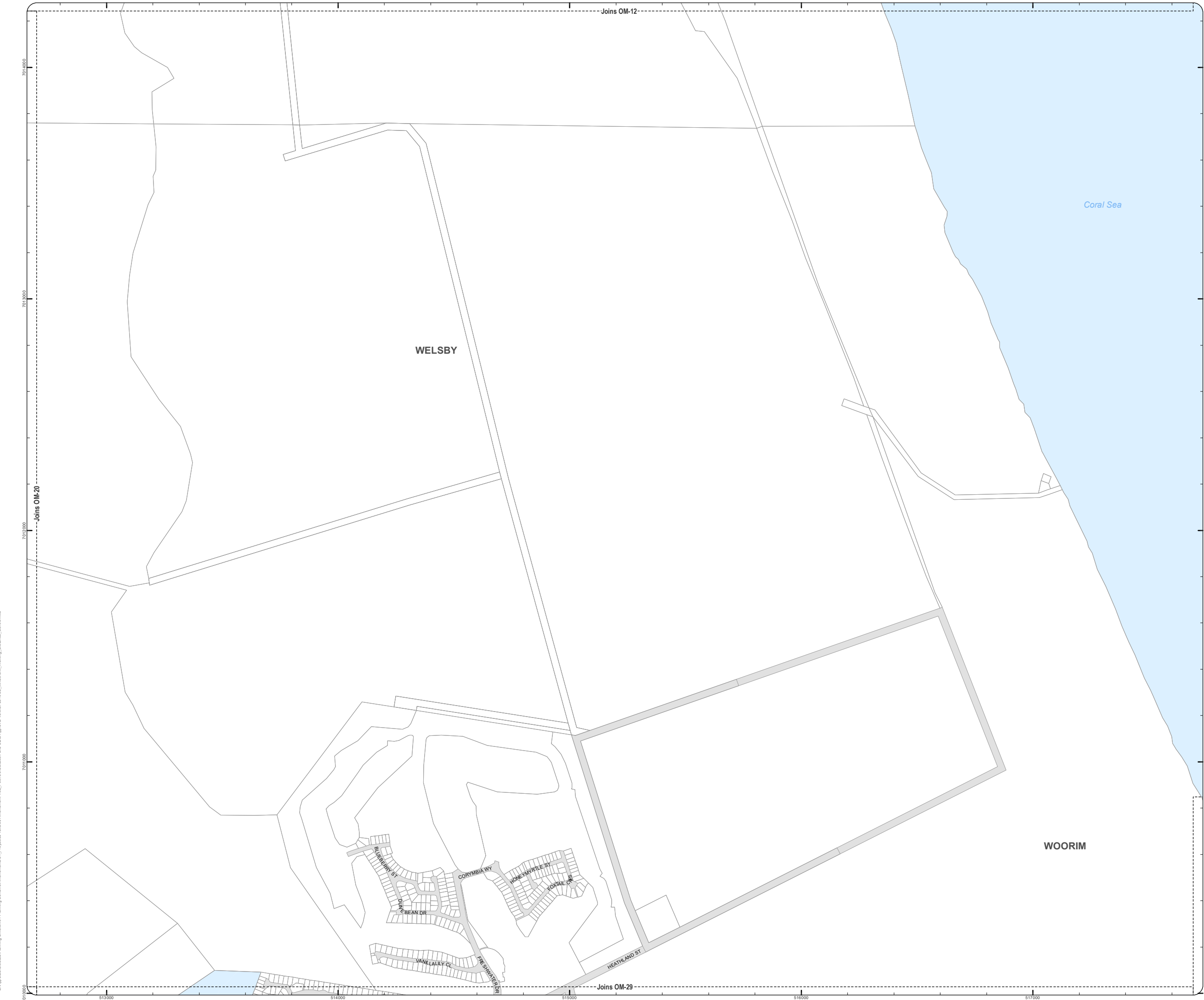
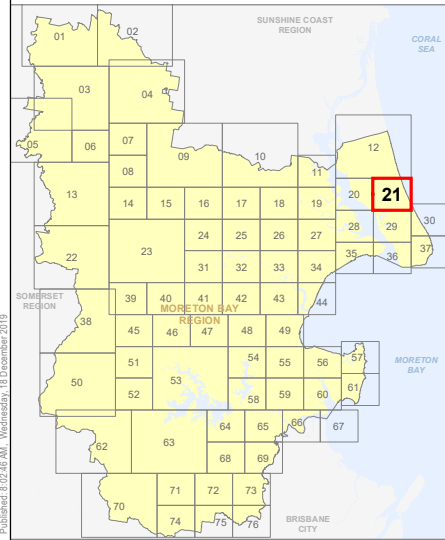
For further information regarding this overlay map, please refer to the Overlay information sheet on Council's website ([www.moretonbay.qld.gov.au/mbrplanningscheme](http://www.moretonbay.qld.gov.au/mbrplanningscheme)) or contact council on 3205 0555.

**Effective 29 January 2020**



**DISCLAIMER:** Some of the information shown in this document has been provided to Council from external third parties. Council makes no representation and gives no warranty about the accuracy, reliability, completeness or suitability for any particular purpose of the information. Persons should not rely on the information shown in this document to make any decision with financial or legal implications and should instead rely on their own enquiries. To the full extent that it is able to do so in law, Council disclaims all liability (including liability in negligence) for all costs, losses and damages (including indirect and consequential costs, losses and damages) caused by or arising from anyone using or relying on the information shown in this document for any purpose whatsoever. © Copyright Moreton Bay Regional Council 2019

DCDB (Version April 2016) is reproduced with the permission of the State of Queensland



Z:\Map Data\GIS\Map\Planning Schemes\Amendments\01\_Proposed\Tabred\Amendment 102\_Post Consultation and Site Approval\Version 201902\_MXDD\OM-Walking\_Distance\_Centre.mxd

**PLANNING SCHEME  
OVERLAY MAP -  
WALKING DISTANCE (CENTRE)**

- Property boundaries
- Centre precinct walking distance 400m
- Centre precinct walking distance 800m

**Please read the following notes about this map:**

This overlay map only affects you if your property is identified within 400m or 800m walking distance of a centre, and you wish to develop (e.g. build or extend, change use, subdivide).

This map shows land within 400m and 800m walking distance of district centres or higher order centres such as Caboolture, Morayfield, Strathpine, North Lakes, Redcliffe and Kippa-Ring.

Where land is identified on this map, alternative levels of assessment (type of application) and car parking requirements may apply to development.

Refer to relevant table of assessment, zone code, local plan code and/or development codes for requirements associated with this overlay map.

For further information regarding this overlay map, please refer to the Overlay information sheet on Council's website ([www.moretonbay.qld.gov.au/mbrplanningscheme](http://www.moretonbay.qld.gov.au/mbrplanningscheme)) or contact council on 3205 0555.

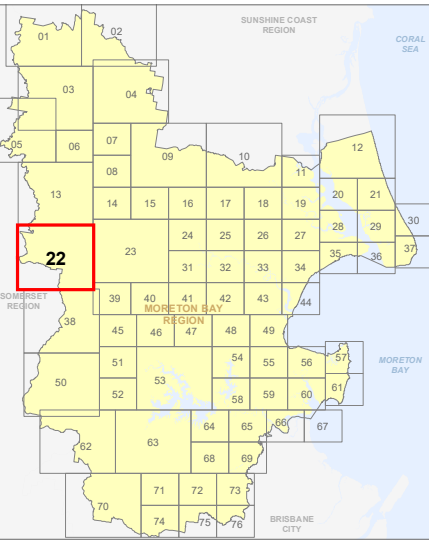
**Effective 29 January 2020**



DCDB Version: April 2016  
Projection: Map Grid of Australia, Zone 56  
Horizontal Datum: Geocentric Datum of Australia 1994

**DISCLAIMER:** Some of the information shown in this document has been provided to Council from external third parties. Council makes no representation and gives no warranty about the accuracy, reliability, completeness or suitability for any particular purpose of the information. Persons should not rely on the information shown in this document to make any decision with financial or legal implications and should instead rely on their own enquiries. To the full extent that it is able to do so in law, Council disclaims all liability (including liability in negligence) for all costs, losses and damages (including indirect and consequential costs, losses and damages) caused by or arising from anyone using or relying on the information shown in this document for any purpose whatsoever.  
© Copyright Moreton Bay Regional Council 2019

DCDB (Version April 2016) is reproduced with the permission of the State of Queensland







**OM-22 WDC  
Overlay Map**



Outside Moreton  
Bay Region Local  
Government Area

Z:\Map Data\GIS\Map\Planning\Division\01 Planning Scheme\Amendments\01\_Proposed\Tabled\Amendment 102\_Post Consultation and Site Approval\Version 201902\_Moreton Bay Walking Distance\_Centres.mxd

**PLANNING SCHEME  
OVERLAY MAP -  
WALKING DISTANCE (CENTRE)**

-  Property boundaries
-  Caboolture West Local Plan
-  Centre precinct walking distance 400m
-  Centre precinct walking distance 800m

Please read the following notes about this map:

This overlay map only affects you if your property is identified within 400m or 800m walking distance of a centre, and you wish to develop (e.g. build or extend, change use, subdivide).

This map shows land within 400m and 800m walking distance of district centres or higher order centres such as Caboolture, Morayfield, Strathpine, North Lakes, Redcliffe and Kippa-Ring.

Where land is identified on this map, alternative levels of assessment (type of application) and car parking requirements may apply to development.

Refer to relevant table of assessment, zone code, local plan code and/or development codes for requirements associated with this overlay map.

For further information regarding this overlay map, please refer to the Overlay information sheet on Council's website ([www.moretonbay.qld.gov.au/mbrplanningscheme](http://www.moretonbay.qld.gov.au/mbrplanningscheme)) or contact council on 3205 0555.

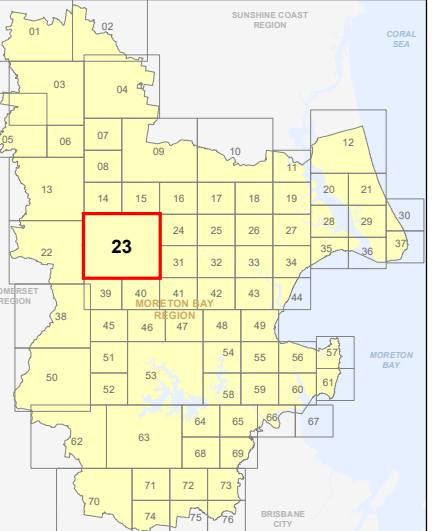
**Effective 29 January 2020**

0 400 800 1,200 Metres

SCALE (A3): 1:30,000  
DCDB Version: April 2016  
Projection: Map Grid of Australia, Zone 56  
Horizontal Datum: Geocentric Datum of Australia 1994

**DISCLAIMER:** Some of the information shown in this document has been provided to Council from external third parties. Council makes no representation and gives no warranty about the accuracy, reliability, completeness or suitability for any particular purpose of the information. Persons should not rely on the information shown in this document to make any decision with financial or legal implications and should instead rely on their own enquiries. To the full extent that it is able to do so in law, Council disclaims all liability (including liability in negligence) for all costs, losses and damages (including indirect and consequential costs, losses and damages) caused by or arising from anyone using or relying on the information shown in this document for any purpose whatsoever. © Copyright Moreton Bay Regional Council 2019

DCDB (Version April 2016) is reproduced with the permission of the State of Queensland



**OM-23 WDC  
Overlay Map**






Refer to  
Caboolture West  
local plan





**PLANNING SCHEME  
OVERLAY MAP -  
WALKING DISTANCE (CENTRE)**

-  Property boundaries
-  Centre precinct walking distance 400m
-  Centre precinct walking distance 800m

Please read the following notes about this map:

This overlay map only affects you if your property is identified within 400m or 800m walking distance of a centre, and you wish to develop (e.g. build or extend, change use, subdivide).

This map shows land within 400m and 800m walking distance of district centres or higher order centres such as Caboolture, Morayfield, Strathpine, North Lakes, Redcliffe and Kippa-Ring.

Where land is identified on this map, alternative levels of assessment (type of application) and car parking requirements may apply to development.

Refer to relevant table of assessment, zone code, local plan code and/or development codes for requirements associated with this overlay map.

For further information regarding this overlay map, please refer to the Overlay information sheet on Council's website ([www.moretonbay.qld.gov.au/mbrplanningscheme](http://www.moretonbay.qld.gov.au/mbrplanningscheme)) or contact council on 3205 0555.

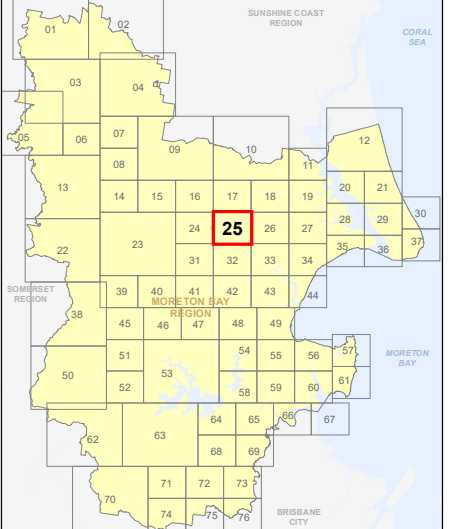
**Effective 29 January 2020**

0 200 400 600 Metres

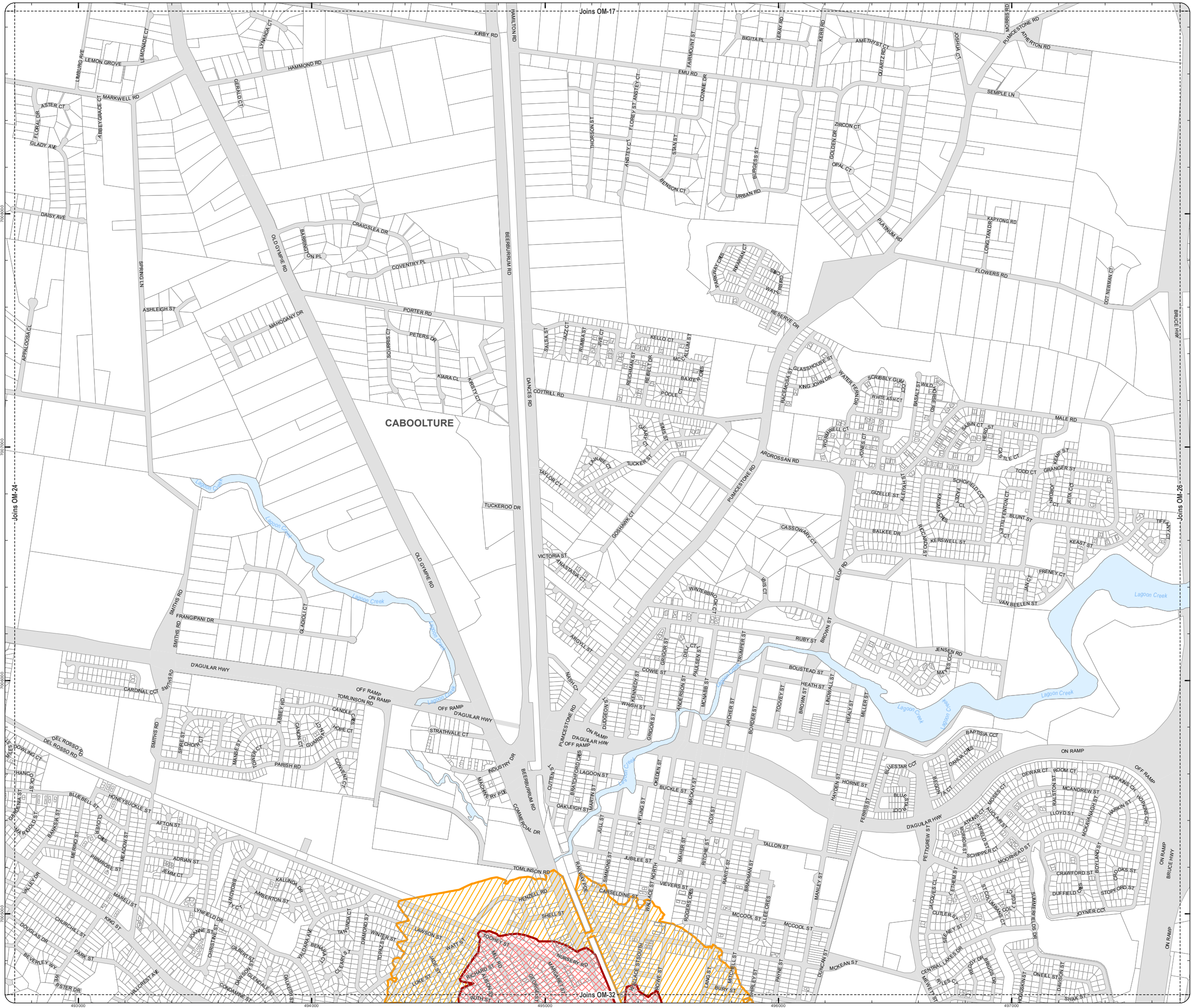
SCALE (A3): 1:15,000  
DCDB Version: April 2016  
Projection: Map Grid of Australia, Zone 56  
Horizontal Datum: Geocentric Datum of Australia 1994

**DISCLAIMER:** Some of the information shown in this document has been provided to Council from external third parties. Council makes no representation and gives no warranty about the accuracy, reliability, completeness or suitability for any particular purpose of the information. Persons should not rely on the information shown in this document to make any decision with financial or legal implications and should instead rely on their own enquiries. To the full extent that it is able to do so in law, Council disclaims all liability (including liability in negligence) for all costs, losses and damages (including indirect and consequential costs, losses and damages) caused by or arising from anyone using or relying on the information shown in this document for any purpose whatsoever. © Copyright Moreton Bay Regional Council 2019




DCDB (Version April 2016) is reproduced with the permission of the State of Queensland



**OM-25 WDC  
Overlay Map**



**PLANNING SCHEME  
OVERLAY MAP -  
WALKING DISTANCE (CENTRE)**

-  Property boundaries
-  Centre precinct walking distance 400m
-  Centre precinct walking distance 800m

Please read the following notes about this map:

This overlay map only affects you if your property is identified within 400m or 800m walking distance of a centre, and you wish to develop (e.g. build or extend, change use, subdivide).

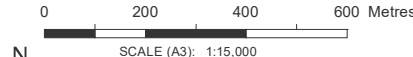
This map shows land within 400m and 800m walking distance of district centres or higher order centres such as Caboolture, Morayfield, Strathpine, North Lakes, Redcliffe and Kippa-Ring.

Where land is identified on this map, alternative levels of assessment (type of application) and car parking requirements may apply to development.

Refer to relevant table of assessment, zone code, local plan code and/or development codes for requirements associated with this overlay map.

For further information regarding this overlay map, please refer to the Overlay information sheet on Council's website ([www.moretonbay.qld.gov.au/mbrplanningscheme](http://www.moretonbay.qld.gov.au/mbrplanningscheme)) or contact council on 3205 0555.

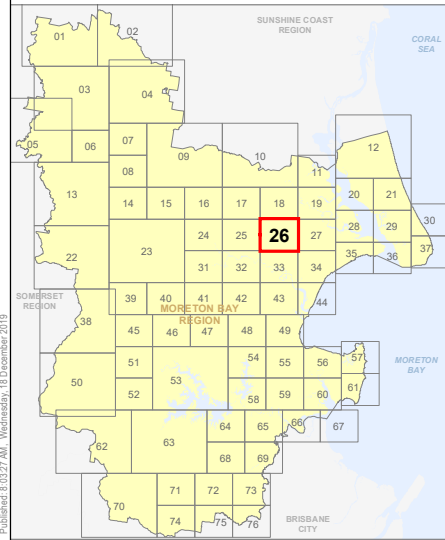
**Effective 29 January 2020**



SCALE (A3): 1:15,000  
DCDB Version: April 2016  
Projection: Map Grid of Australia, Zone 56  
Horizontal Datum: Geocentric Datum of Australia 1994

**DISCLAIMER:** Some of the information shown in this document has been provided to Council from external third parties. Council makes no representation and gives no warranty about the accuracy, reliability, completeness or suitability for any particular purpose of the information. Persons should not rely on the information shown in this document to make any decision with financial or legal implications and should instead rely on their own enquiries. To the full extent that it is able to do so in law, Council disclaims all liability (including liability in negligence) for all costs, losses and damages (including indirect and consequential costs, losses and damages) caused by or arising from anyone using or relying on the information shown in this document for any purpose whatsoever. © Copyright Moreton Bay Regional Council 2019

DCDB (Version April 2016) is reproduced with the permission of the State of Queensland



**OM-26 WDC  
Overlay Map**



Z:\Map Data\GIS\Map Data\Planning\Division\01 Planning Scheme\Amendments\01\_Proposed\Tabled\Amendments\102\_Post\Consultation and Site Approval\Version 201902\_M02\01\OM-26\_Walking\_Distance\_Centre.mxd

**PLANNING SCHEME  
OVERLAY MAP -  
WALKING DISTANCE (CENTRE)**

- Property boundaries
- Centre precinct walking distance 400m
- Centre precinct walking distance 800m

Please read the following notes about this map:

This overlay map only affects you if your property is identified within 400m or 800m walking distance of a centre, and you wish to develop (e.g. build or extend, change use, subdivide).

This map shows land within 400m and 800m walking distance of district centres or higher order centres such as Caboolture, Morayfield, Strathpine, North Lakes, Redcliffe and Kippa-Ring.

Where land is identified on this map, alternative levels of assessment (type of application) and car parking requirements may apply to development.

Refer to relevant table of assessment, zone code, local plan code and/or development codes for requirements associated with this overlay map.

For further information regarding this overlay map, please refer to the Overlay information sheet on Council's website ([www.moretonbay.qld.gov.au/mbrplanningscheme](http://www.moretonbay.qld.gov.au/mbrplanningscheme)) or contact council on 3205 0555.

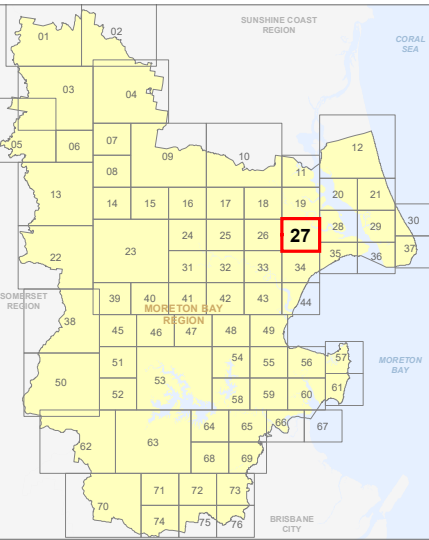
**Effective 29 January 2020**



SCALE (A3): 1:15,000  
 DCDB Version: April 2016  
 Projection: Map Grid of Australia, Zone 56  
 Horizontal Datum: Geocentric Datum of Australia 1994

**DISCLAIMER:** Some of the information shown in this document has been provided to Council from external third parties. Council makes no representation and gives no warranty about the accuracy, reliability, completeness or suitability for any particular purpose of the information. Persons should not rely on the information shown in this document to make any decision with financial or legal implications and should instead rely on their own enquiries. To the full extent that it is able to do so in law, Council disclaims all liability (including liability in negligence) for all costs, losses and damages (including indirect and consequential costs, losses and damages) caused by or arising from anyone using or relying on the information shown in this document for any purpose whatsoever. © Copyright Moreton Bay Regional Council 2019

DCDB (Version April 2016) is reproduced with the permission of the State of Queensland






**OM-27 WDC  
Overlay Map**



Z:\Map Data\GIS\Map\Planning Schemes\Amendments\01\_Proposed\Tabled\Amendment 102\_Post Consultation and Site Approval\Version 201902\_M03\COM-Walking\_Distance\_Centres.mxd

**PLANNING SCHEME  
OVERLAY MAP -  
WALKING DISTANCE (CENTRE)**

-  Property boundaries
-  Centre precinct walking distance 400m
-  Centre precinct walking distance 800m

Please read the following notes about this map:

This overlay map only affects you if your property is identified within 400m or 800m walking distance of a centre, and you wish to develop (e.g. build or extend, change use, subdivide).

This map shows land within 400m and 800m walking distance of district centres or higher order centres such as Caboolture, Morayfield, Strathpine, North Lakes, Redcliffe and Kippa-Ring.

Where land is identified on this map, alternative levels of assessment (type of application) and car parking requirements may apply to development.

Refer to relevant table of assessment, zone code, local plan code and/or development codes for requirements associated with this overlay map.

For further information regarding this overlay map, please refer to the Overlay information sheet on Council's website ([www.moretonbay.qld.gov.au/mbrplanningscheme](http://www.moretonbay.qld.gov.au/mbrplanningscheme)) or contact council on 3205 0555.

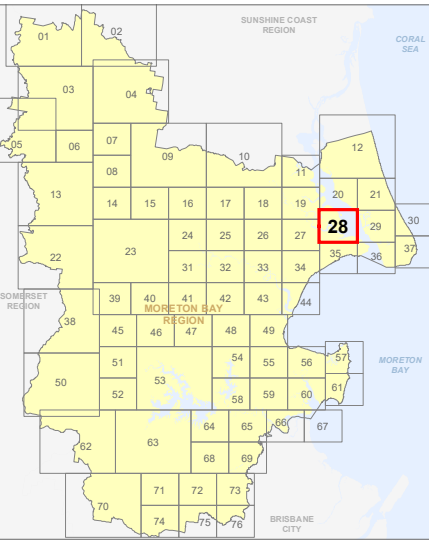
**Effective 29 January 2020**



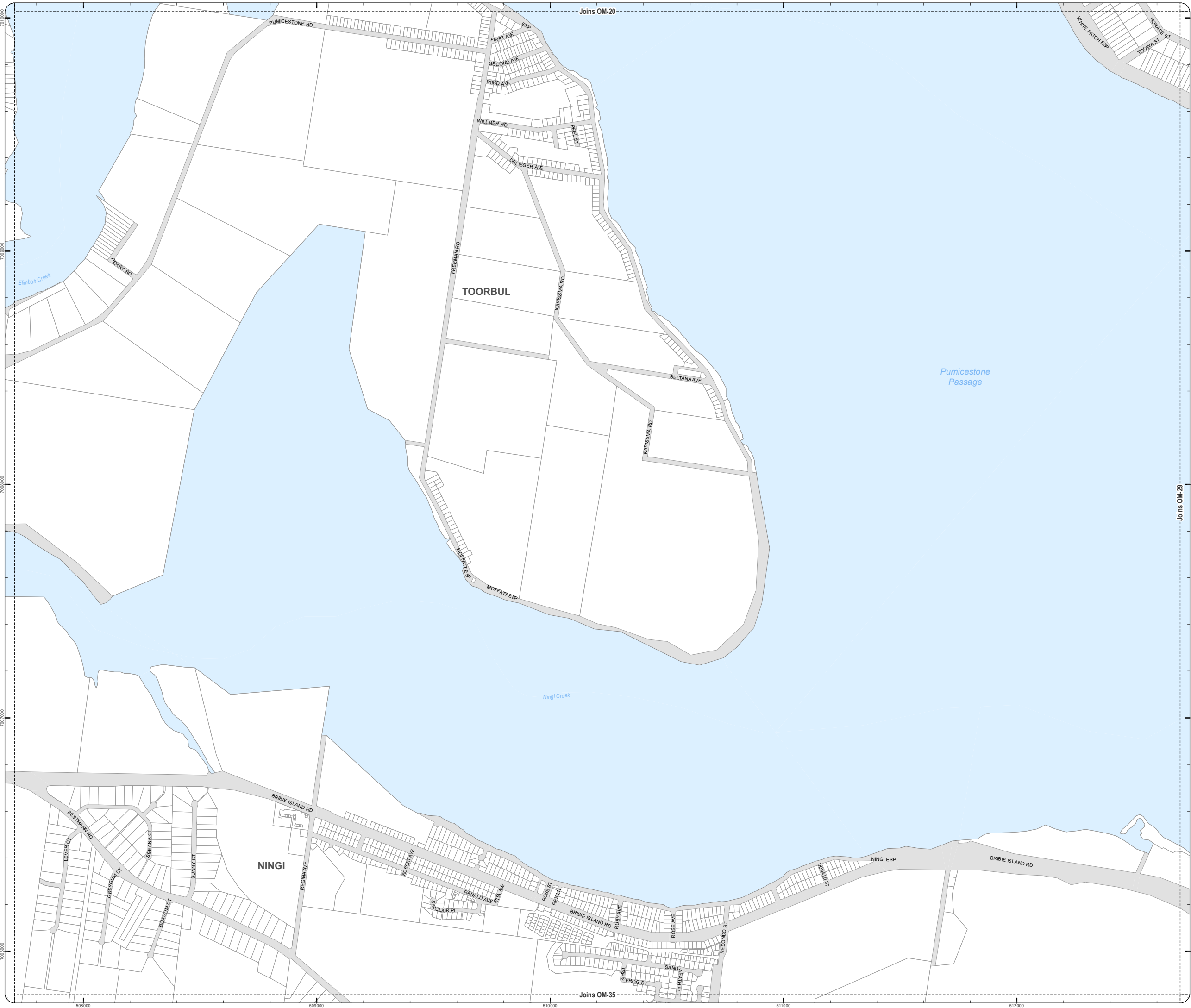
SCALE (A3): 1:15,000  
 DCDB Version: April 2016  
 Projection: Map Grid of Australia, Zone 56  
 Horizontal Datum: Geocentric Datum of Australia 1994

**DISCLAIMER:** Some of the information shown in this document has been provided to Council from external third parties. Council makes no representation and gives no warranty about the accuracy, reliability, completeness or suitability for any particular purpose of the information. Persons should not rely on the information shown in this document to make any decision with financial or legal implications and should instead rely on their own enquiries. To the full extent that it is able to do so in law, Council disclaims all liability (including liability in negligence) for all costs, losses and damages (including indirect and consequential costs, losses and damages) caused by or arising from anyone using or relying on the information shown in this document for any purpose whatsoever. © Copyright Moreton Bay Regional Council 2019

DCDB (Version April 2016) is reproduced with the permission of the State of Queensland



**OM-28 WDC  
Overlay Map**



**PLANNING SCHEME  
OVERLAY MAP -  
WALKING DISTANCE (CENTRE)**

- Property boundaries
- Centre precinct walking distance 400m
- Centre precinct walking distance 800m

Please read the following notes about this map:

This overlay map only affects you if your property is identified within 400m or 800m walking distance of a centre, and you wish to develop (e.g. build or extend, change use, subdivide).

This map shows land within 400m and 800m walking distance of district centres or higher order centres such as Caboolture, Morayfield, Strathpine, North Lakes, Redcliffe and Kippa-Ring.

Where land is identified on this map, alternative levels of assessment (type of application) and car parking requirements may apply to development.

Refer to relevant table of assessment, zone code, local plan code and/or development codes for requirements associated with this overlay map.

For further information regarding this overlay map, please refer to the Overlay information sheet on Council's website ([www.moretonbay.qld.gov.au/mbrplanningscheme](http://www.moretonbay.qld.gov.au/mbrplanningscheme)) or contact council on 3205 0555.

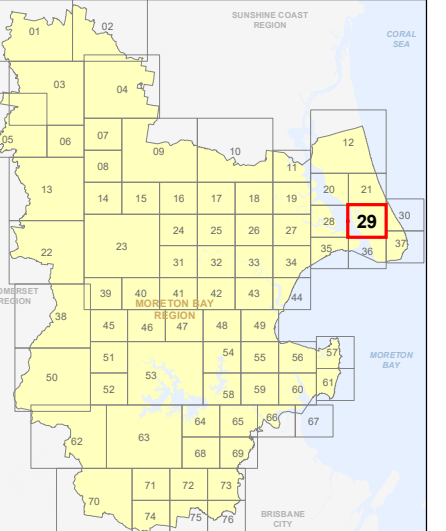
**Effective 29 January 2020**

0 200 400 600 Metres

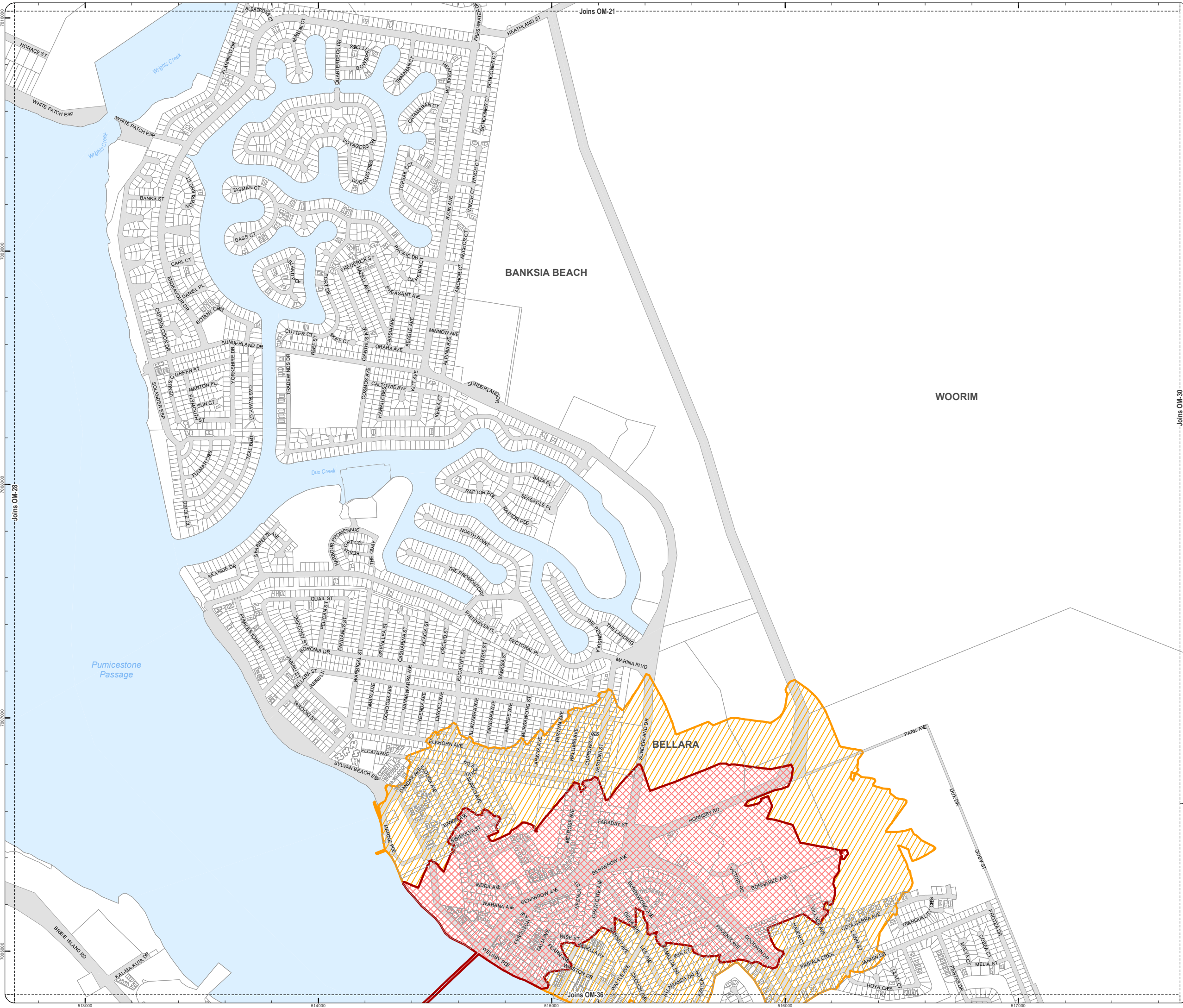
SCALE (A3): 1:15,000  
DCDB Version: April 2016  
Projection: Map Grid of Australia, Zone 56  
Horizontal Datum: Geocentric Datum of Australia 1994

**DISCLAIMER:** Some of the information shown in this document has been provided to Council from external third parties. Council makes no representation and gives no warranty about the accuracy, reliability, completeness or suitability for any particular purpose of the information. Persons should not rely on the information shown in this document to make any decisions with financial or legal implications and should instead rely on their own enquiries. To the full extent that it is able to do so in law, Council disclaims all liability (including liability in negligence) for all costs, losses and damages (including indirect and consequential costs, losses and damages) caused by or arising from anyone using or relying on the information shown in this document for any purpose whatsoever. © Copyright Moreton Bay Regional Council 2019

DCDB (Version April 2016) is reproduced with the permission of the State of Queensland



**OM-29 WDC  
Overlay Map**



**PLANNING SCHEME  
OVERLAY MAP -  
WALKING DISTANCE (CENTRE)**

- Property boundaries
- Centre precinct walking distance 400m
- Centre precinct walking distance 800m

**Please read the following notes about this map:**

**This overlay map only affects you if your property is identified within 400m or 800m walking distance of a centre, and you wish to develop (e.g. build or extend, change use, subdivide).**

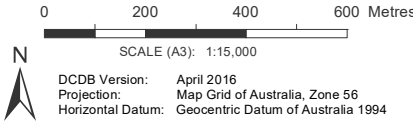
This map shows land within 400m and 800m walking distance of district centres or higher order centres such as Caboolture, Morayfield, Strathpine, North Lakes, Redcliffe and Kippa-Ring.

Where land is identified on this map, alternative levels of assessment (type of application) and car parking requirements may apply to development.

Refer to relevant table of assessment, zone code, local plan code and/or development codes for requirements associated with this overlay map.

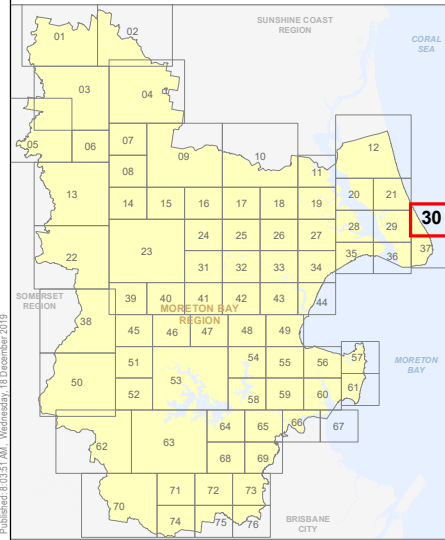
For further information regarding this overlay map, please refer to the Overlay information sheet on Council's website ([www.moretonbay.qld.gov.au/mbrplanningscheme](http://www.moretonbay.qld.gov.au/mbrplanningscheme)) or contact council on 3205 0555.

**Effective 29 January 2020**



**DISCLAIMER:** Some of the information shown in this document has been provided to Council from external third parties. Council makes no representation and gives no warranty about the accuracy, reliability, completeness or suitability for any particular purpose of the information. Persons should not rely on the information shown in this document to make any decision with financial or legal implications and should instead rely on their own enquiries. To the full extent that it is able to do so in law, Council disclaims all liability (including liability in negligence) for all costs, losses and damages (including indirect and consequential costs, losses and damages) caused by or arising from anyone using or relying on the information shown in this document for any purpose whatsoever. © Copyright Moreton Bay Regional Council 2019

DCDB (Version April 2016) is reproduced with the permission of the State of Queensland



**OM-30 WDC  
Overlay Map**



Z:\Map Data\GIS\Map Data\Planning\Division\01 Planning Schemes\Amendments\01 Proposed\Tabled\Amendments\102 Post Consultation and Site Approval\Version 201902\_M02\OM-30\Walking\_Distance\_Centre.mxd

**PLANNING SCHEME  
OVERLAY MAP -  
WALKING DISTANCE (CENTRE)**

- Property boundaries
- Caboolture West Local Plan
- Centre precinct walking distance 400m
- Centre precinct walking distance 800m

Please read the following notes about this map:

This overlay map only affects you if your property is identified within 400m or 800m walking distance of a centre, and you wish to develop (e.g. build or extend, change use, subdivide).

This map shows land within 400m and 800m walking distance of district centres or higher order centres such as Caboolture, Morayfield, Strathpine, North Lakes, Redcliffe and Kippa-Ring.

Where land is identified on this map, alternative levels of assessment (type of application) and car parking requirements may apply to development.

Refer to relevant table of assessment, zone code, local plan code and/or development codes for requirements associated with this overlay map.

For further information regarding this overlay map, please refer to the Overlay information sheet on Council's website ([www.moretonbay.qld.gov.au/mbrplanningscheme](http://www.moretonbay.qld.gov.au/mbrplanningscheme)) or contact council on 3205 0555.

**Effective 29 January 2020**

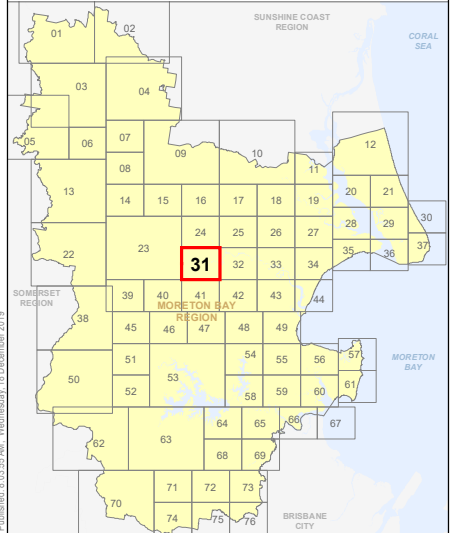
0 200 400 600 Metres

SCALE (A3): 1:15,000

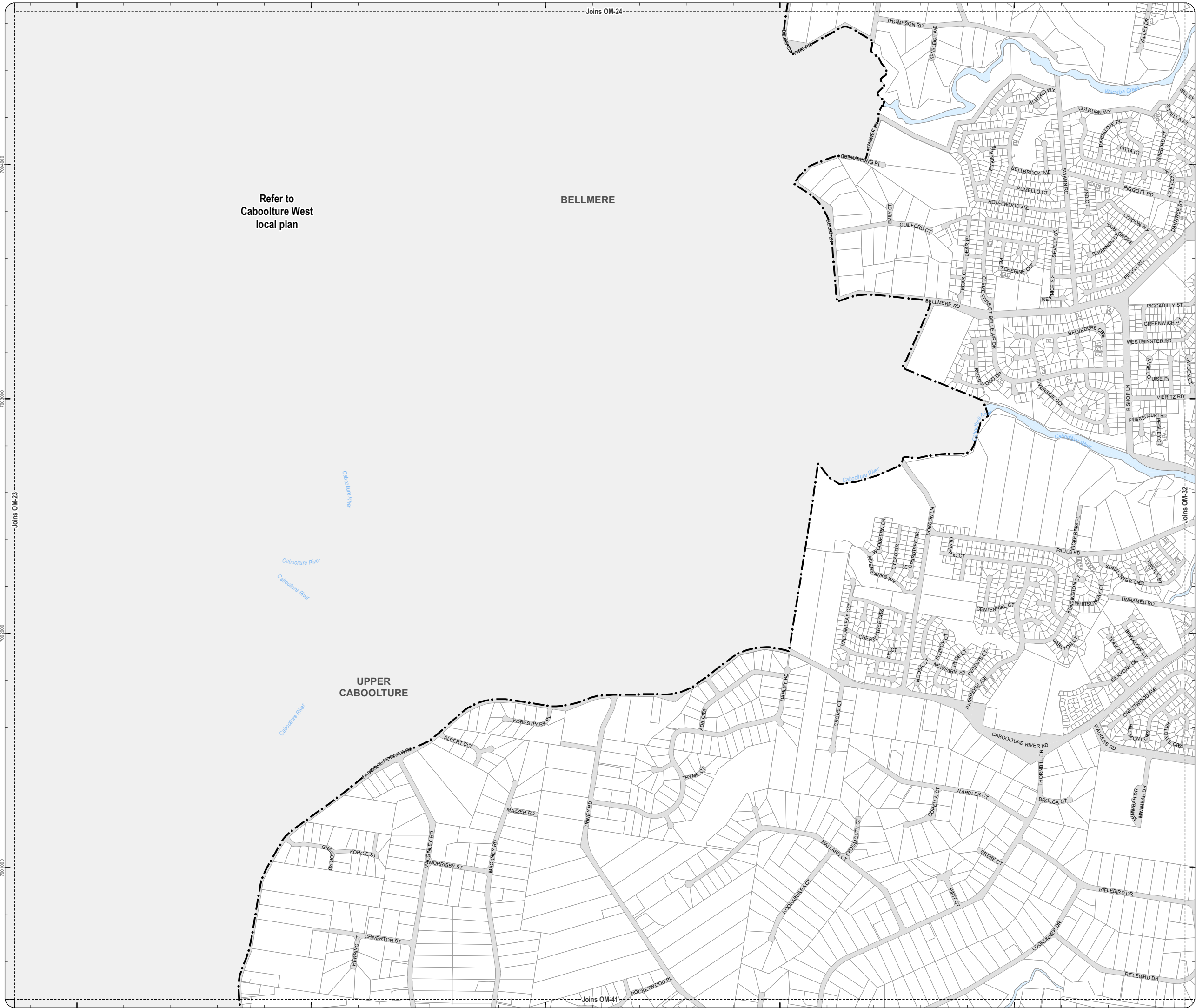
DCDB Version: April 2016  
Projection: Map Grid of Australia, Zone 56  
Horizontal Datum: Geocentric Datum of Australia 1994

**DISCLAIMER:** Some of the information shown in this document has been provided to Council from external third parties. Council makes no representation and gives no warranty about the accuracy, reliability, completeness or suitability for any particular purpose of the information. Persons should not rely on the information shown in this document to make any decision with financial or legal implications and should instead rely on their own enquiries. To the full extent that it is able to do so in law, Council disclaims all liability (including liability in negligence) for all costs, losses and damages (including indirect and consequential costs, losses and damages) caused by or arising from anyone using or relying on the information shown in this document for any purpose whatsoever. © Copyright Moreton Bay Regional Council 2019

DCDB (Version April 2016) is reproduced with the permission of the State of Queensland



**OM-31 WDC  
Overlay Map**






Refer to  
Caboolture West  
local plan

BELLMERE

UPPER  
CABOOLTURE

**PLANNING SCHEME  
OVERLAY MAP -  
WALKING DISTANCE (CENTRE)**

-  Property boundaries
-  Centre precinct walking distance 400m
-  Centre precinct walking distance 800m

Please read the following notes about this map:

This overlay map only affects you if your property is identified within 400m or 800m walking distance of a centre, and you wish to develop (e.g. build or extend, change use, subdivide).

This map shows land within 400m and 800m walking distance of district centres or higher order centres such as Caboolture, Morayfield, Strathpine, North Lakes, Redcliffe and Kippa-Ring.

Where land is identified on this map, alternative levels of assessment (type of application) and car parking requirements may apply to development.

Refer to relevant table of assessment, zone code, local plan code and/or development codes for requirements associated with this overlay map.

For further information regarding this overlay map, please refer to the Overlay information sheet on Council's website ([www.moretonbay.qld.gov.au/mbrplanningscheme](http://www.moretonbay.qld.gov.au/mbrplanningscheme)) or contact council on 3205 0555.

**Effective 29 January 2020**

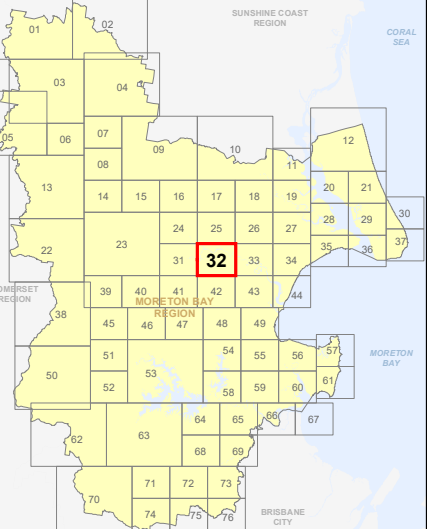
0 200 400 600 Metres

SCALE (A3): 1:15,000

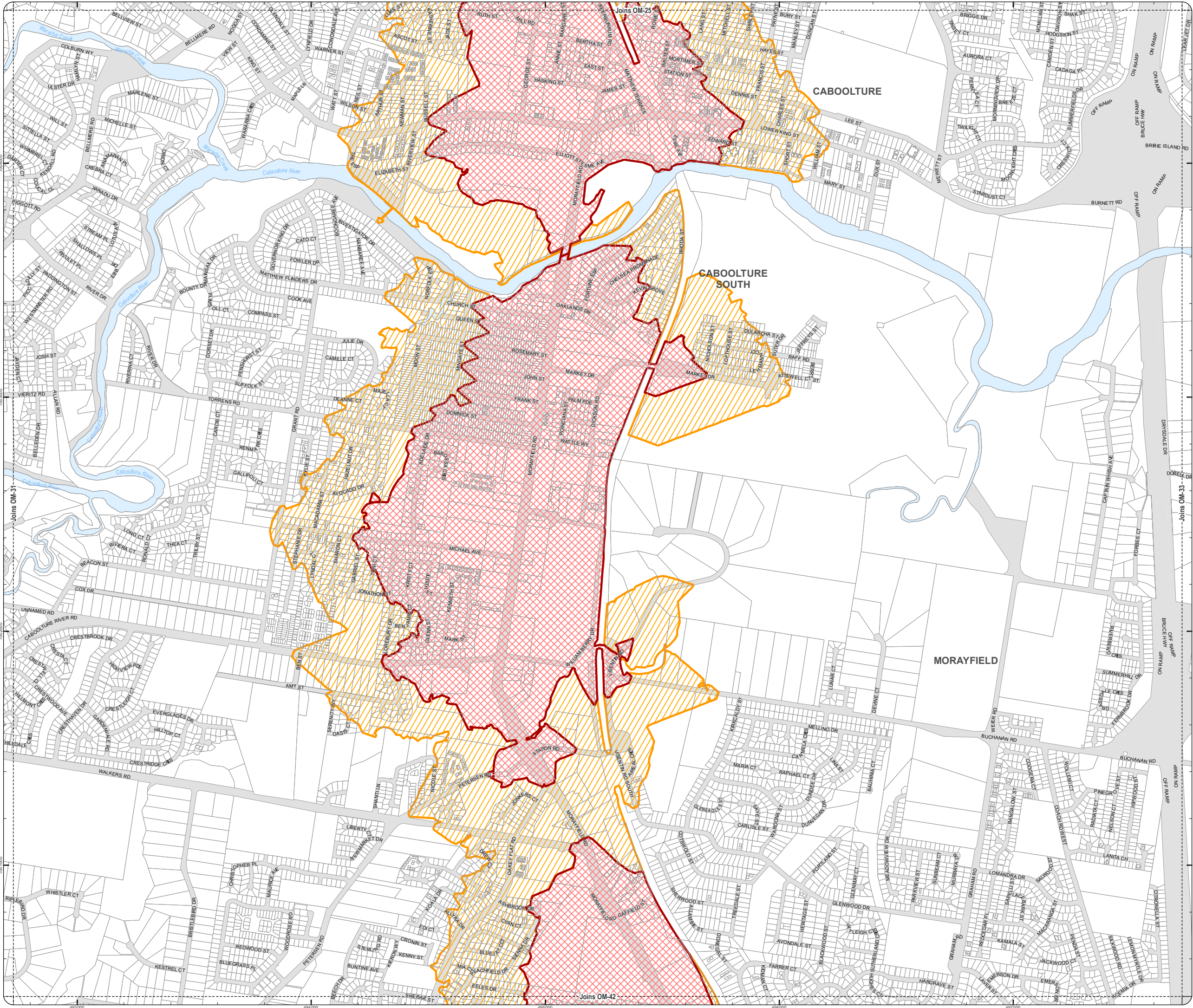
DCDB Version: April 2016  
Projection: Map Grid of Australia, Zone 56  
Horizontal Datum: Geocentric Datum of Australia 1994

**DISCLAIMER:** Some of the information shown in this document has been provided to Council from external third parties. Council makes no representation and gives no warranty about the accuracy, reliability, completeness or suitability for any particular purpose of the information. Persons should not rely on the information shown in this document to make any decisions with financial or legal implications and should instead rely on their own enquiries. To the full extent that it is able to do so in law, Council disclaims all liability (including liability in negligence) for all costs, losses and damages (including indirect and consequential costs, losses and damages) caused by or arising from anyone using or relying on the information shown in this document for any purpose whatsoever. © Copyright Moreton Bay Regional Council 2019

DCDB (Version April 2016) is reproduced with the permission of the State of Queensland



**OM-32 WDC  
Overlay Map**





**PLANNING SCHEME  
OVERLAY MAP -  
WALKING DISTANCE (CENTRE)**

- Property boundaries
- Centre precinct walking distance 400m
- Centre precinct walking distance 800m

Please read the following notes about this map:

This overlay map only affects you if your property is identified within 400m or 800m walking distance of a centre, and you wish to develop (e.g. build or extend, change use, subdivide).

This map shows land within 400m and 800m walking distance of district centres or higher order centres such as Caboolture, Morayfield, Strathpine, North Lakes, Redcliffe and Kippa-Ring.

Where land is identified on this map, alternative levels of assessment (type of application) and car parking requirements may apply to development.

Refer to relevant table of assessment, zone code, local plan code and/or development codes for requirements associated with this overlay map.

For further information regarding this overlay map, please refer to the Overlay information sheet on Council's website ([www.moretonbay.qld.gov.au/mbrplanningscheme](http://www.moretonbay.qld.gov.au/mbrplanningscheme)) or contact council on 3205 0555.

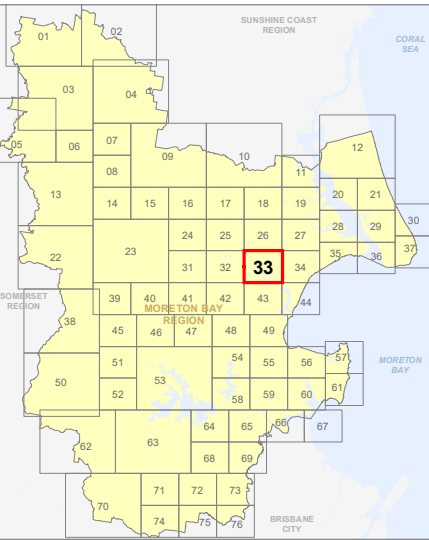
**Effective 29 January 2020**



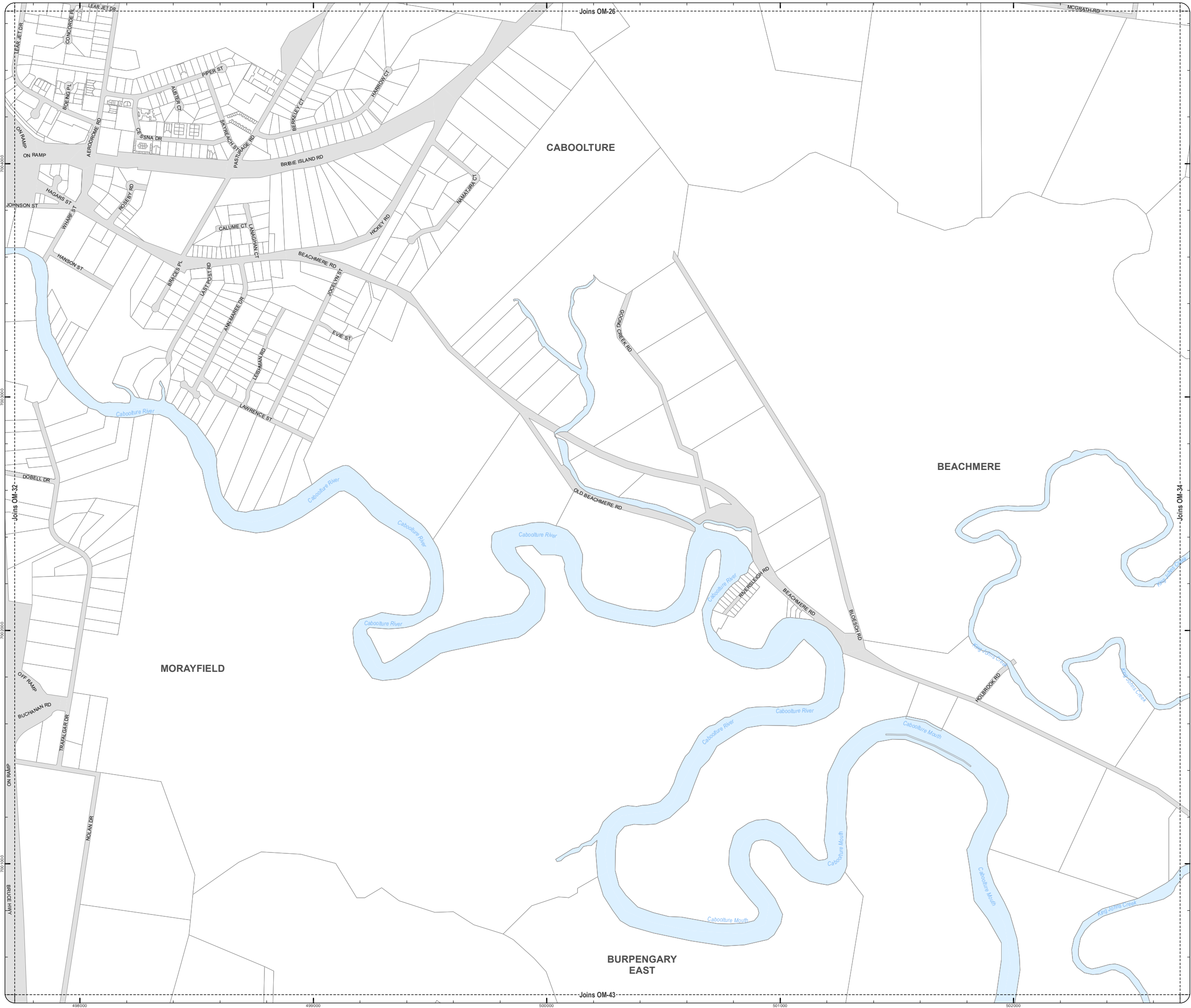
SCALE (A3): 1:15,000  
 DCDB Version: April 2016  
 Projection: Map Grid of Australia, Zone 56  
 Horizontal Datum: Geocentric Datum of Australia 1994

**DISCLAIMER:** Some of the information shown in this document has been provided to Council from external third parties. Council makes no representation and gives no warranty about the accuracy, reliability, completeness or suitability for any particular purpose of the information. Persons should not rely on the information shown in this document to make any decision with financial or legal implications and should instead rely on their own enquiries. To the full extent that it is able to do so in law, Council disclaims all liability (including liability in negligence) for all costs, losses and damages (including indirect and consequential costs, losses and damages) caused by or arising from anyone using or relying on the information shown in this document for any purpose whatsoever. © Copyright Moreton Bay Regional Council 2019

DCDB (Version April 2016) is reproduced with the permission of the State of Queensland



**OM-33 WDC  
Overlay Map**



Z:\Map Data\GIS\Map Data\Planning Division\01 Planning Scheme\Amendments\01\_Proposed\Tabled\Amendments\102\_Post\Consultation and Site Approval\Version 201902\_MBR\DCDB\Walking\_Distance\_Centres and

**PLANNING SCHEME  
OVERLAY MAP -  
WALKING DISTANCE (CENTRE)**

- Property boundaries
- Centre precinct walking distance 400m
- Centre precinct walking distance 800m

Please read the following notes about this map:

This overlay map only affects you if your property is identified within 400m or 800m walking distance of a centre, and you wish to develop (e.g. build or extend, change use, subdivide).

This map shows land within 400m and 800m walking distance of district centres or higher order centres such as Caboolture, Morayfield, Strathpine, North Lakes, Redcliffe and Kippa-Ring.

Where land is identified on this map, alternative levels of assessment (type of application) and car parking requirements may apply to development.

Refer to relevant table of assessment, zone code, local plan code and/or development codes for requirements associated with this overlay map.

For further information regarding this overlay map, please refer to the Overlay information sheet on Council's website ([www.moretonbay.qld.gov.au/mbrplanningscheme](http://www.moretonbay.qld.gov.au/mbrplanningscheme)) or contact council on 3205 0555.

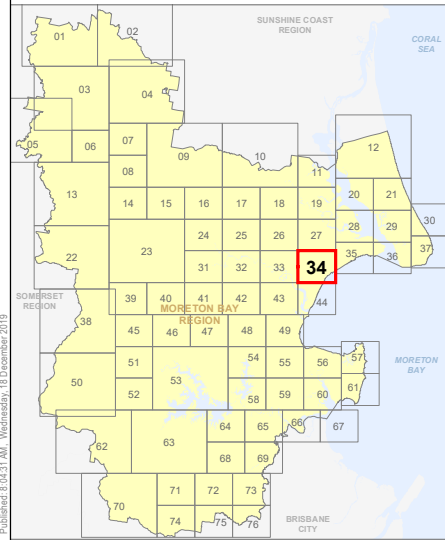
**Effective 29 January 2020**



SCALE (A3): 1:15,000  
 DCDB Version: April 2016  
 Projection: Map Grid of Australia, Zone 56  
 Horizontal Datum: Geocentric Datum of Australia 1994

**DISCLAIMER:** Some of the information shown in this document has been provided to Council from external third parties. Council makes no representation and gives no warranty about the accuracy, reliability, completeness or suitability for any particular purpose of the information. Persons should not rely on the information shown in this document to make any decision with financial or legal implications and should instead rely on their own enquiries. To the full extent that it is able to do so in law, Council disclaims all liability (including liability in negligence) for all costs, losses and damages (including indirect and consequential costs, losses and damages) caused by or arising from anyone using or relying on the information shown in this document for any purpose whatsoever. © Copyright Moreton Bay Regional Council 2019

DCDB (Version April 2016) is reproduced with the permission of the State of Queensland



**OM-34 WDC  
Overlay Map**



**PLANNING SCHEME  
OVERLAY MAP -  
WALKING DISTANCE (CENTRE)**

- Property boundaries
- Centre precinct walking distance 400m
- Centre precinct walking distance 800m

Please read the following notes about this map:

This overlay map only affects you if your property is identified within 400m or 800m walking distance of a centre, and you wish to develop (e.g. build or extend, change use, subdivide).

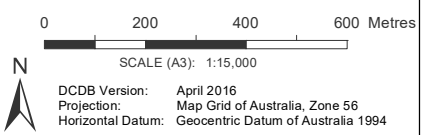
This map shows land within 400m and 800m walking distance of district centres or higher order centres such as Caboolture, Morayfield, Strathpine, North Lakes, Redcliffe and Kippa-Ring.

Where land is identified on this map, alternative levels of assessment (type of application) and car parking requirements may apply to development.

Refer to relevant table of assessment, zone code, local plan code and/or development codes for requirements associated with this overlay map.

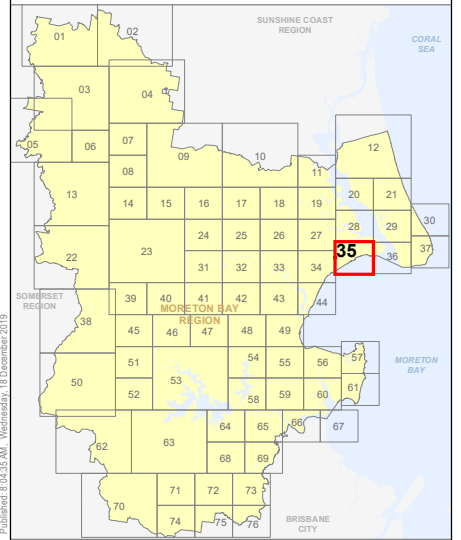
For further information regarding this overlay map, please refer to the Overlay information sheet on Council's website ([www.moretonbay.qld.gov.au/mbrplanningscheme](http://www.moretonbay.qld.gov.au/mbrplanningscheme)) or contact council on 3205 0555.

**Effective 29 January 2020**

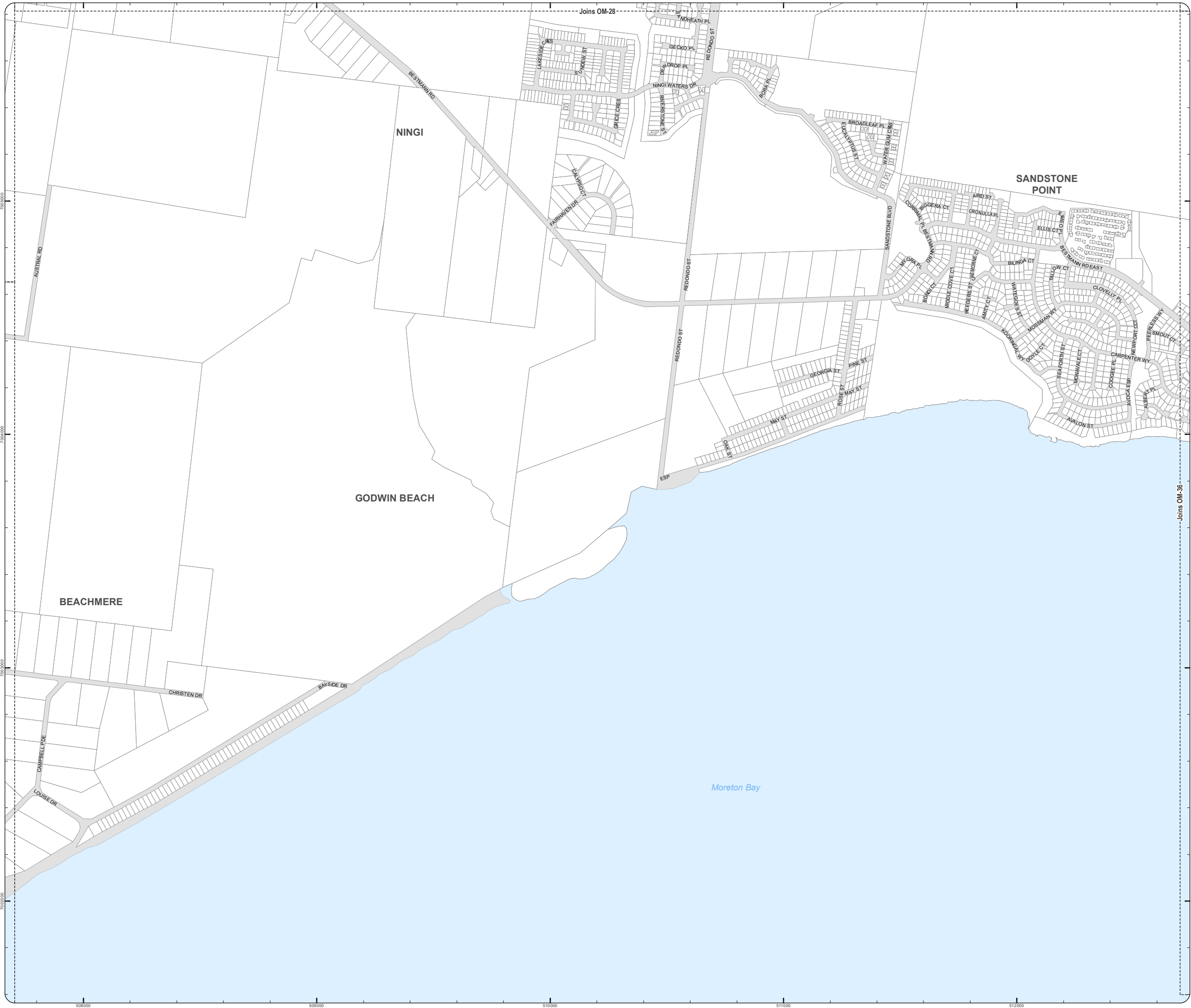


**DISCLAIMER:** Some of the information shown in this document has been provided to Council from external third parties. Council makes no representation and gives no warranty about the accuracy, reliability, completeness or suitability for any particular purpose of the information. Persons should not rely on the information shown in this document to make any decision with financial or legal implications and should instead rely on their own enquiries. To the full extent that it is able to do so in law, Council disclaims all liability (including liability in negligence) for all costs, losses and damages (including indirect and consequential costs, losses and damages) caused by or arising from anyone using or relying on the information shown in this document for any purpose whatsoever. © Copyright Moreton Bay Regional Council 2019

DCDB (Version April 2016) is reproduced with the permission of the State of Queensland



**OM-35 WDC  
Overlay Map**



Z:\Map Data\GIS\Map Data\Planning Schemes\Amendments\01\_Proposed\Tabled\Amendment 102\_Post Consultation and Site Approval Version 201902\_MBR\OM-35\_Walking\_Distance\_Centres.mxd

**PLANNING SCHEME  
OVERLAY MAP -  
WALKING DISTANCE (CENTRE)**

- Property boundaries
- Centre precinct walking distance 400m
- Centre precinct walking distance 800m

Please read the following notes about this map:

This overlay map only affects you if your property is identified within 400m or 800m walking distance of a centre, and you wish to develop (e.g. build or extend, change use, subdivide).

This map shows land within 400m and 800m walking distance of district centres or higher order centres such as Caboolture, Morayfield, Strathpine, North Lakes, Redcliffe and Kippa-Ring.

Where land is identified on this map, alternative levels of assessment (type of application) and car parking requirements may apply to development.

Refer to relevant table of assessment, zone code, local plan code and/or development codes for requirements associated with this overlay map.

For further information regarding this overlay map, please refer to the Overlay information sheet on Council's website ([www.moretonbay.qld.gov.au/mbrplanningscheme](http://www.moretonbay.qld.gov.au/mbrplanningscheme)) or contact council on 3205 0555.

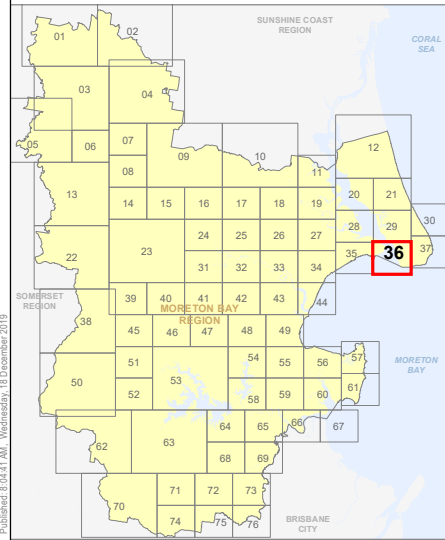
**Effective 29 January 2020**



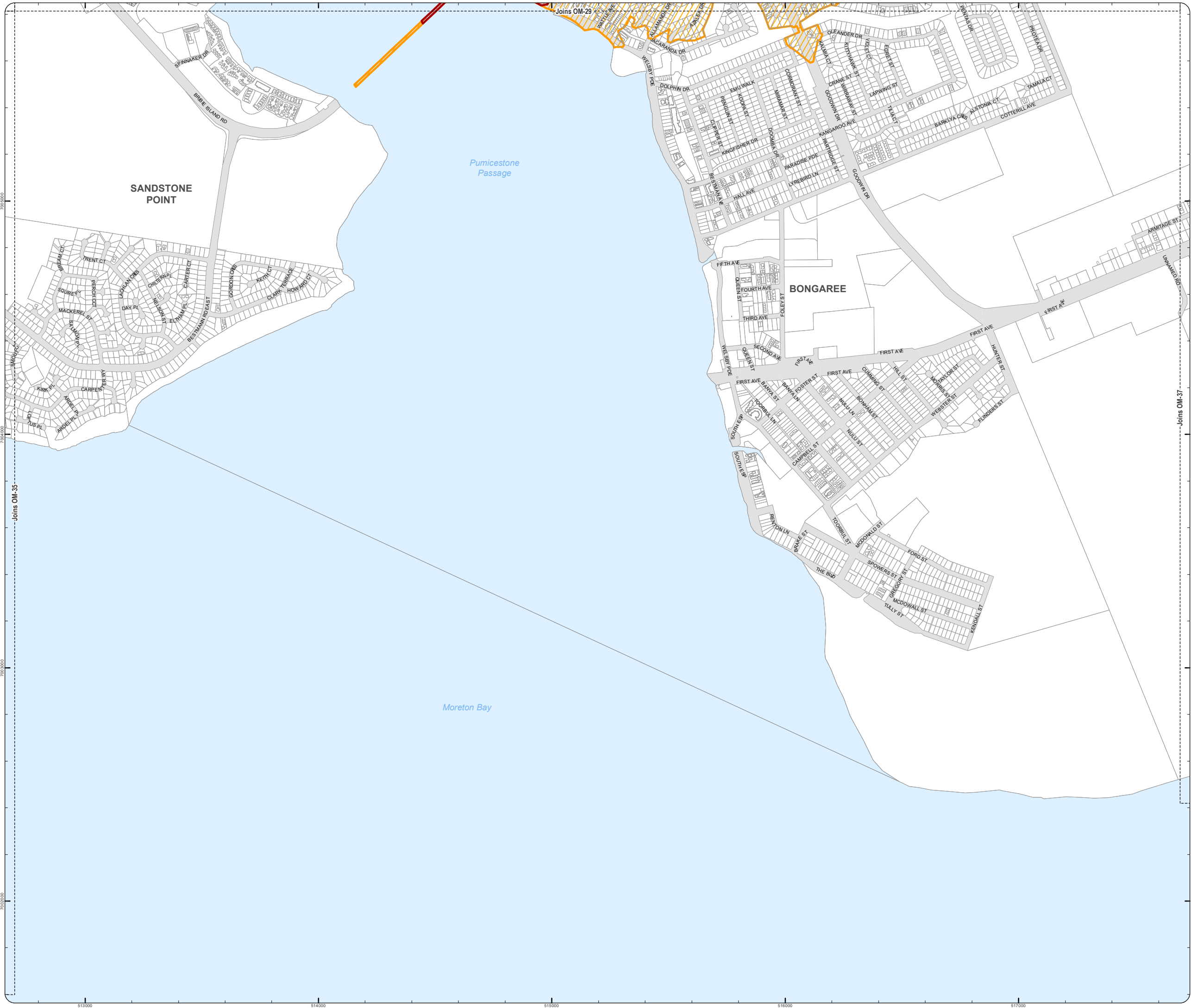
SCALE (A3): 1:15,000  
 DCDB Version: April 2016  
 Projection: Map Grid of Australia, Zone 56  
 Horizontal Datum: Geocentric Datum of Australia 1994

**DISCLAIMER:** Some of the information shown in this document has been provided to Council from external third parties. Council makes no representation and gives no warranty about the accuracy, reliability, completeness or suitability for any particular purpose of the information. Persons should not rely on the information shown in this document to make any decision with financial or legal implications and should instead rely on their own enquiries. To the full extent that it is able to do so in law, Council disclaims all liability (including liability in negligence) for all costs, losses and damages (including indirect and consequential costs, losses and damages) caused by or arising from anyone using or relying on the information shown in this document for any purpose whatsoever.  
 © Copyright Moreton Bay Regional Council 2019

DCDB (Version April 2016) is reproduced with the permission of the State of Queensland



**OM-36 WDC  
Overlay Map**



Z:\Map Data\GIS\Map Data\Planning\Division\01 Planning Schemes\Amendments\01 Proposed\Tabled\Amendments\01 Post Consultation and Site Approval\Version 201902\_MBR\DCDB\Walking Distance\_Centres.mxd

**PLANNING SCHEME  
OVERLAY MAP -  
WALKING DISTANCE (CENTRE)**

- Property boundaries
- Centre precinct walking distance 400m
- Centre precinct walking distance 800m

Please read the following notes about this map:

This overlay map only affects you if your property is identified within 400m or 800m walking distance of a centre, and you wish to develop (e.g. build or extend, change use, subdivide).

This map shows land within 400m and 800m walking distance of district centres or higher order centres such as Caboolture, Morayfield, Strathpine, North Lakes, Redcliffe and Kippa-Ring.

Where land is identified on this map, alternative levels of assessment (type of application) and car parking requirements may apply to development.

Refer to relevant table of assessment, zone code, local plan code and/or development codes for requirements associated with this overlay map.

For further information regarding this overlay map, please refer to the Overlay information sheet on Council's website ([www.moretonbay.qld.gov.au/mbrplanningscheme](http://www.moretonbay.qld.gov.au/mbrplanningscheme)) or contact council on 3205 0555.

**Effective 29 January 2020**

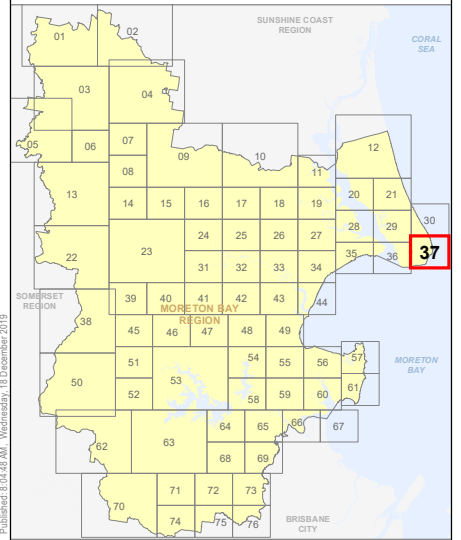
0 200 400 600 Metres

SCALE (A3): 1:15,000

DCDB Version: April 2016  
Projection: Map Grid of Australia, Zone 56  
Horizontal Datum: Geocentric Datum of Australia 1994

**DISCLAIMER:** Some of the information shown in this document has been provided to Council from external third parties. Council makes no representation and gives no warranty about the accuracy, reliability, completeness or suitability for any particular purpose of the information. Persons should not rely on the information shown in this document to make any decision with financial or legal implications and should instead rely on their own enquiries. To the full extent that it is able to do so in law, Council disclaims all liability (including liability in negligence) for all costs, losses and damages (including indirect and consequential costs, losses and damages) caused by or arising from anyone using or relying on the information shown in this document for any purpose whatsoever. © Copyright Moreton Bay Regional Council 2019

DCDB (Version April 2016) is reproduced with the permission of the State of Queensland



**OM-37 WDC  
Overlay Map**



Z:\Map Data\GIS\Map Data\Planning\Division\01 Planning Schemes\Amendments\01\_Proposed\Tabled\Amendments\102\_Post\Consultation and Site Approval\Version 201902\_Moreton Bay Walking Distance\_Centres.mxd

**PLANNING SCHEME  
OVERLAY MAP -  
WALKING DISTANCE (CENTRE)**

- Property boundaries
- Centre precinct walking distance 400m
- Centre precinct walking distance 800m

Please read the following notes about this map:

This overlay map only affects you if your property is identified within 400m or 800m walking distance of a centre, and you wish to develop (e.g. build or extend, change use, subdivide).

This map shows land within 400m and 800m walking distance of district centres or higher order centres such as Caboolture, Morayfield, Strathpine, North Lakes, Redcliffe and Kippa-Ring.

Where land is identified on this map, alternative levels of assessment (type of application) and car parking requirements may apply to development.

Refer to relevant table of assessment, zone code, local plan code and/or development codes for requirements associated with this overlay map.

For further information regarding this overlay map, please refer to the Overlay information sheet on Council's website ([www.moretonbay.qld.gov.au/mbrplanningscheme](http://www.moretonbay.qld.gov.au/mbrplanningscheme)) or contact council on 3205 0555.

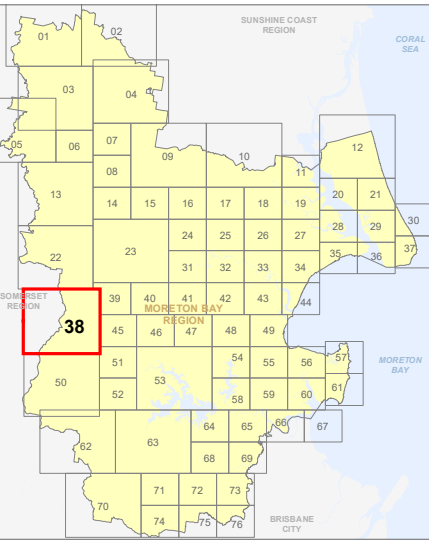
**Effective 29 January 2020**



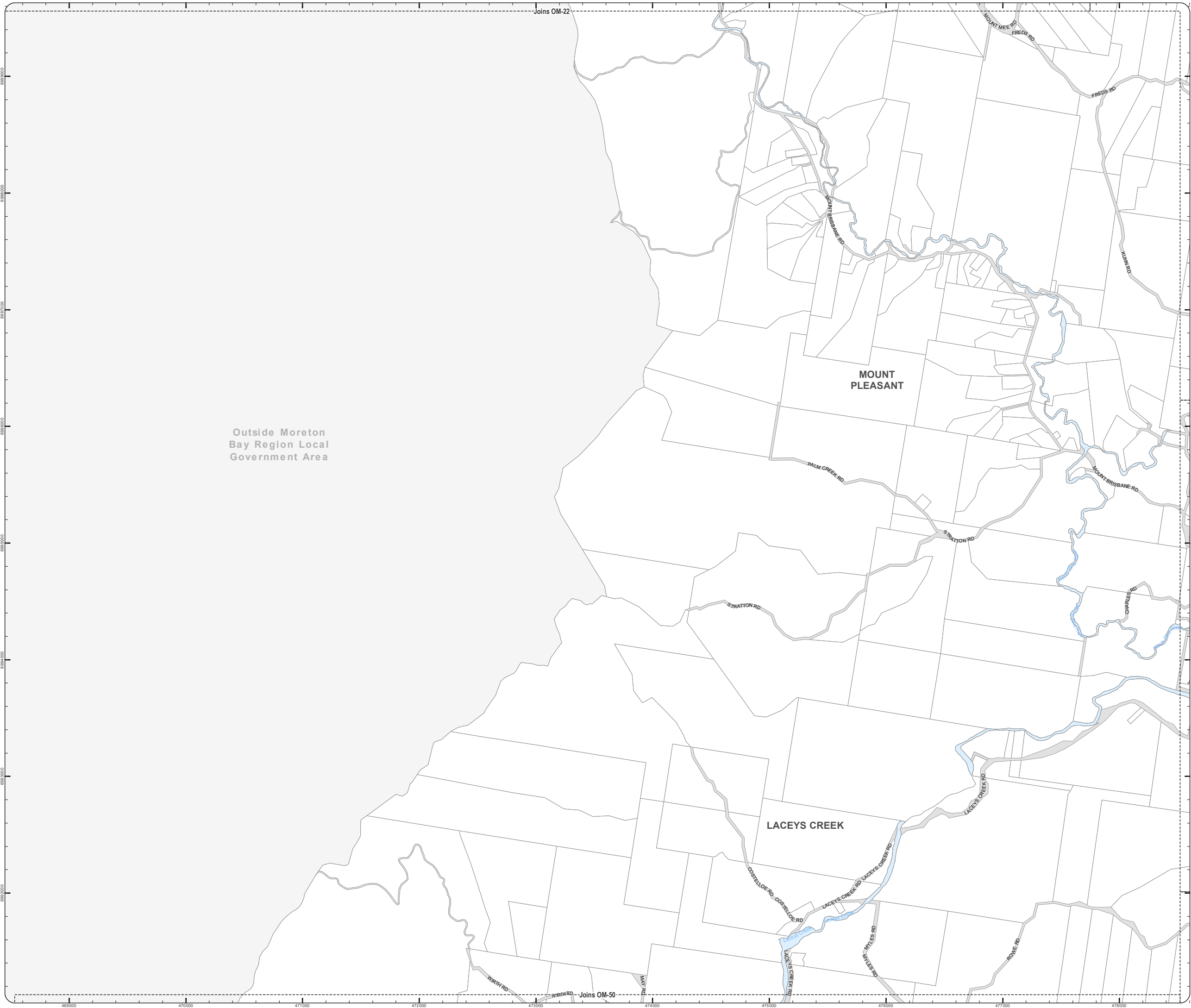
SCALE (A3): 1:30,000  
 DCDB Version: April 2016  
 Projection: Map Grid of Australia, Zone 56  
 Horizontal Datum: Geocentric Datum of Australia 1994

**DISCLAIMER:** Some of the information shown in this document has been provided to Council from external third parties. Council makes no representation and gives no warranty about the accuracy, reliability, completeness or suitability for any particular purpose of the information. Persons should not rely on the information shown in this document to make any decision with financial or legal implications and should instead rely on their own enquiries. To the full extent that it is able to do so in law, Council disclaims all liability (including liability in negligence) for all costs, losses and damages (including indirect and consequential costs, losses and damages) caused by or arising from anyone using or relying on the information shown in this document for any purpose whatsoever. © Copyright Moreton Bay Regional Council 2019

DCDB (Version April 2016) is reproduced with the permission of the State of Queensland



**OM-38 WDC  
Overlay Map**



Outside Moreton Bay Region Local Government Area

Z:\Map Data\GIS\Map\Planning\Division\01 Planning Scheme\Amendments\01 Proposed\Tabled\Amendments\102 Post-Consultation and Site Approval\Version 201902\_MXDoc\OM-Walking\_Distance\_Centre.mxd

**PLANNING SCHEME  
OVERLAY MAP -  
WALKING DISTANCE (CENTRE)**

- Property boundaries
- Centre precinct walking distance 400m
- Centre precinct walking distance 800m

Please read the following notes about this map:

This overlay map only affects you if your property is identified within 400m or 800m walking distance of a centre, and you wish to develop (e.g. build or extend, change use, subdivide).

This map shows land within 400m and 800m walking distance of district centres or higher order centres such as Caboolture, Morayfield, Strathpine, North Lakes, Redcliffe and Kippa-Ring.

Where land is identified on this map, alternative levels of assessment (type of application) and car parking requirements may apply to development.

Refer to relevant table of assessment, zone code, local plan code and/or development codes for requirements associated with this overlay map.

For further information regarding this overlay map, please refer to the Overlay information sheet on Council's website ([www.moretonbay.qld.gov.au/mbrplanningscheme](http://www.moretonbay.qld.gov.au/mbrplanningscheme)) or contact council on 3205 0555.

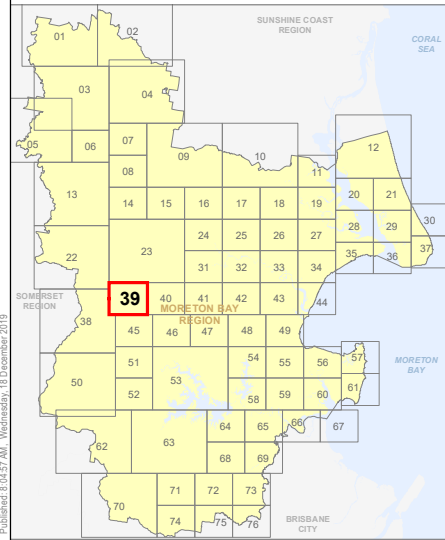
**Effective 29 January 2020**



DCDB Version: April 2016  
Projection: Map Grid of Australia, Zone 56  
Horizontal Datum: Geocentric Datum of Australia 1994

**DISCLAIMER:** Some of the information shown in this document has been provided to Council from external third parties. Council makes no representation and gives no warranty about the accuracy, reliability, completeness or suitability for any particular purpose of the information. Persons should not rely on the information shown in this document to make any decision with financial or legal implications and should instead rely on their own enquiries. To the full extent that it is able to do so in law, Council disclaims all liability (including liability in negligence) for all costs, losses and damages (including indirect and consequential costs, losses and damages) caused by or arising from anyone using or relying on the information shown in this document for any purpose whatsoever. © Copyright Moreton Bay Regional Council 2019

DCDB (Version April 2016) is reproduced with the permission of the State of Queensland



**OM-39 WDC  
Overlay Map**



Z:\Map Data\GIS\Map\Planning\Division\01 Planning Scheme\Amendments\01\_Proposed\Tabled\Amendment\102\_Post\Consultation and Site Approval\Version 201902\_M03\OM-39\_Walking\_Distance\_Centre.mxd

**PLANNING SCHEME  
OVERLAY MAP -  
WALKING DISTANCE (CENTRE)**

- Property boundaries
- Caboolture West Local Plan
- Centre precinct walking distance 400m
- Centre precinct walking distance 800m

Please read the following notes about this map:

This overlay map only affects you if your property is identified within 400m or 800m walking distance of a centre, and you wish to develop (e.g. build or extend, change use, subdivide).

This map shows land within 400m and 800m walking distance of district centres or higher order centres such as Caboolture, Morayfield, Strathpine, North Lakes, Redcliffe and Kippa-Ring.

Where land is identified on this map, alternative levels of assessment (type of application) and car parking requirements may apply to development.

Refer to relevant table of assessment, zone code, local plan code and/or development codes for requirements associated with this overlay map.

For further information regarding this overlay map, please refer to the Overlay information sheet on Council's website ([www.moretonbay.qld.gov.au/mbrplanningscheme](http://www.moretonbay.qld.gov.au/mbrplanningscheme)) or contact council on 3205 0555.

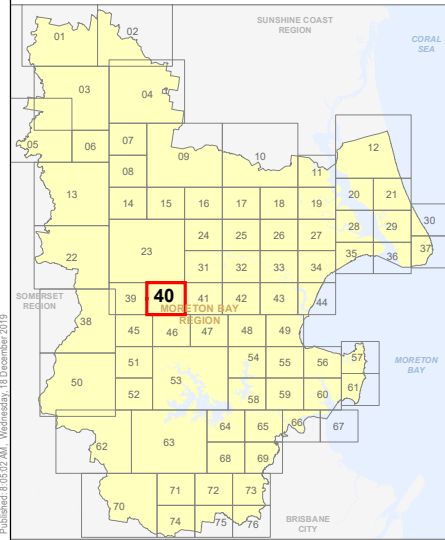
**Effective 29 January 2020**



SCALE (A3): 1:15,000  
 DCDB Version: April 2016  
 Projection: Map Grid of Australia, Zone 56  
 Horizontal Datum: Geocentric Datum of Australia 1994

**DISCLAIMER:** Some of the information shown in this document has been provided to Council from external third parties. Council makes no representation and gives no warranty about the accuracy, reliability, completeness or suitability for any particular purpose of the information. Persons should not rely on the information shown in this document to make any decision with financial or legal implications and should instead rely on their own enquiries. To the full extent that it is able to do so in law, Council disclaims all liability (including liability in negligence) for all costs, losses and damages (including indirect and consequential costs, losses and damages) caused by or arising from anyone using or relying on the information shown in this document for any purpose whatsoever. © Copyright Moreton Bay Regional Council 2019

DCDB (Version April 2016) is reproduced with the permission of the State of Queensland







**OM-40 WDC  
Overlay Map**





**PLANNING SCHEME  
OVERLAY MAP -  
WALKING DISTANCE (CENTRE)**

-  Property boundaries
-  Caboolture West Local Plan
-  Centre precinct walking distance 400m
-  Centre precinct walking distance 800m

Please read the following notes about this map:

This overlay map only affects you if your property is identified within 400m or 800m walking distance of a centre, and you wish to develop (e.g. build or extend, change use, subdivide).

This map shows land within 400m and 800m walking distance of district centres or higher order centres such as Caboolture, Morayfield, Strathpine, North Lakes, Redcliffe and Kippa-Ring.

Where land is identified on this map, alternative levels of assessment (type of application) and car parking requirements may apply to development.

Refer to relevant table of assessment, zone code, local plan code and/or development codes for requirements associated with this overlay map.

For further information regarding this overlay map, please refer to the Overlay information sheet on Council's website ([www.moretonbay.qld.gov.au/mbrplanningscheme](http://www.moretonbay.qld.gov.au/mbrplanningscheme)) or contact council on 3205 0555.

**Effective 29 January 2020**

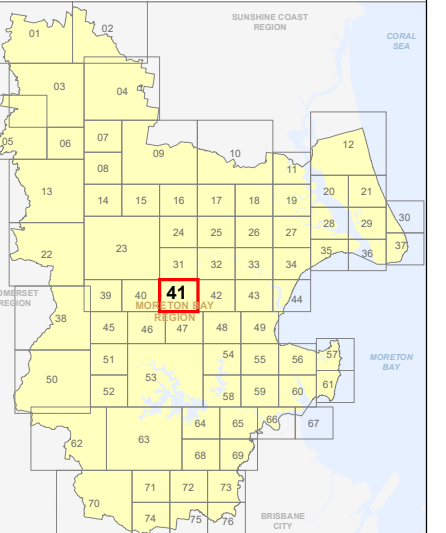
0 200 400 600 Metres

SCALE (A3): 1:15,000

DCDB Version: April 2016  
Projection: Map Grid of Australia, Zone 56  
Horizontal Datum: Geocentric Datum of Australia 1994

**DISCLAIMER:** Some of the information shown in this document has been provided to Council from external third parties. Council makes no representation and gives no warranty about the accuracy, reliability, completeness or suitability for any particular purpose of the information. Persons should not rely on the information shown in this document to make any decision with financial or legal implications and should instead rely on their own enquiries. To the full extent that it is able to do so in law, Council disclaims all liability (including liability in negligence) for all costs, losses and damages (including indirect and consequential costs, losses and damages) caused by or arising from anyone using or relying on the information shown in this document for any purpose whatsoever. © Copyright Moreton Bay Regional Council 2019

DCDB (Version April 2016) is reproduced with the permission of the State of Queensland



**OM-41 WDC  
Overlay Map**






Refer to  
Caboolture West  
local plan

UPPER  
CABOOLTURE

MOORINA

MORAYFIELD

**PLANNING SCHEME  
OVERLAY MAP -  
WALKING DISTANCE (CENTRE)**

-  Property boundaries
-  Centre precinct walking distance 400m
-  Centre precinct walking distance 800m

Please read the following notes about this map:

This overlay map only affects you if your property is identified within 400m or 800m walking distance of a centre, and you wish to develop (e.g. build or extend, change use, subdivide).

This map shows land within 400m and 800m walking distance of district centres or higher order centres such as Caboolture, Morayfield, Strathpine, North Lakes, Redcliffe and Kippa-Ring.

Where land is identified on this map, alternative levels of assessment (type of application) and car parking requirements may apply to development.

Refer to relevant table of assessment, zone code, local plan code and/or development codes for requirements associated with this overlay map.

For further information regarding this overlay map, please refer to the Overlay information sheet on Council's website ([www.moretonbay.qld.gov.au/mbrplanningscheme](http://www.moretonbay.qld.gov.au/mbrplanningscheme)) or contact council on 3205 0555.

**Effective 29 January 2020**

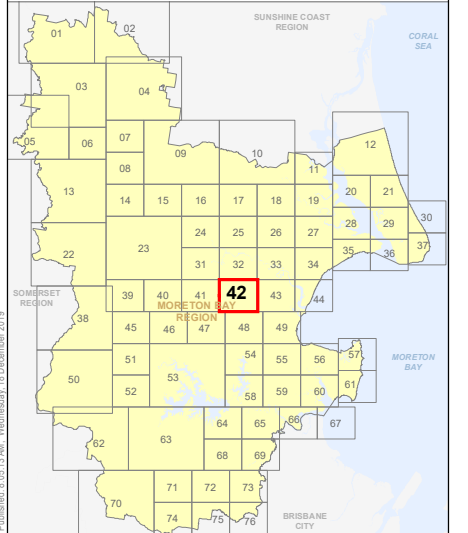
0 200 400 600 Metres

SCALE (A3): 1:15,000

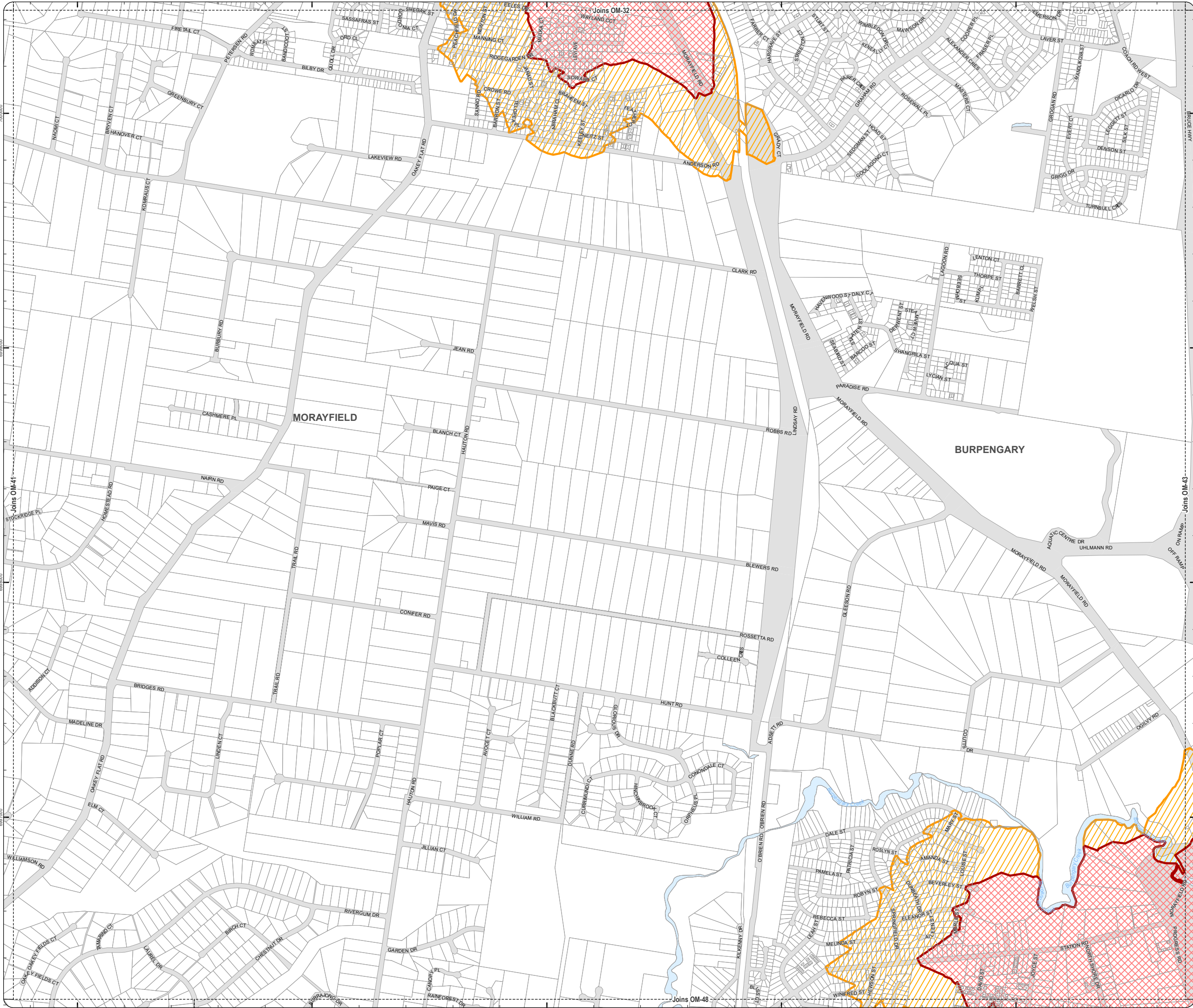
DCDB Version: April 2016  
Projection: Map Grid of Australia, Zone 56  
Horizontal Datum: Geocentric Datum of Australia 1994

**DISCLAIMER:** Some of the information shown in this document has been provided to Council from external third parties. Council makes no representation and gives no warranty about the accuracy, reliability, completeness or suitability for any particular purpose of the information. Persons should not rely on the information shown in this document to make any decisions with financial or legal implications and should instead rely on their own enquiries. To the full extent that it is able to do so in law, Council disclaims all liability (including liability in negligence) for all costs, losses and damages (including indirect and consequential costs, losses and damages) caused by or arising from anyone using or relying on the information shown in this document for any purpose whatsoever. © Copyright Moreton Bay Regional Council 2019

DCDB (Version April 2016) is reproduced with the permission of the State of Queensland



**OM-42 WDC  
Overlay Map**



**PLANNING SCHEME  
OVERLAY MAP -  
WALKING DISTANCE (CENTRE)**

- Property boundaries
- Centre precinct walking distance 400m
- Centre precinct walking distance 800m

Please read the following notes about this map:

This overlay map only affects you if your property is identified within 400m or 800m walking distance of a centre, and you wish to develop (e.g. build or extend, change use, subdivide).

This map shows land within 400m and 800m walking distance of district centres or higher order centres such as Caboolture, Morayfield, Strathpine, North Lakes, Redcliffe and Kippa-Ring.

Where land is identified on this map, alternative levels of assessment (type of application) and car parking requirements may apply to development.

Refer to relevant table of assessment, zone code, local plan code and/or development codes for requirements associated with this overlay map.

For further information regarding this overlay map, please refer to the Overlay information sheet on Council's website ([www.moretonbay.qld.gov.au/mbrplanningscheme](http://www.moretonbay.qld.gov.au/mbrplanningscheme)) or contact council on 3205 0555.

**Effective 29 January 2020**

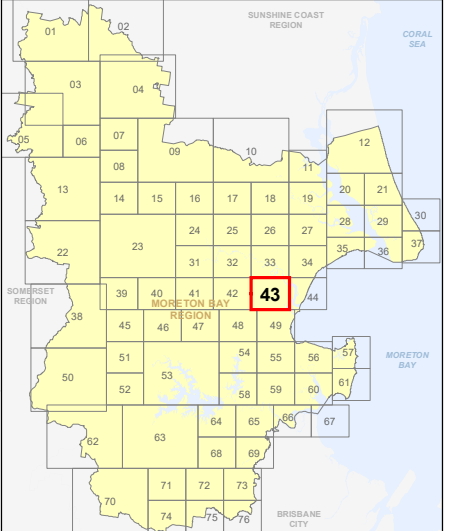
0 200 400 600 Metres

SCALE (A3): 1:15,000

DCDB Version: April 2016  
Projection: Map Grid of Australia, Zone 56  
Horizontal Datum: Geocentric Datum of Australia 1994

**DISCLAIMER:** Some of the information shown in this document has been provided to Council from external third parties. Council makes no representation and gives no warranty about the accuracy, reliability, completeness or suitability for any particular purpose of the information. Persons should not rely on the information shown in this document to make any decision with financial or legal implications and should instead rely on their own enquiries. To the full extent that it is able to do so in law, Council disclaims all liability (including liability in negligence) for all costs, losses and damages (including indirect and consequential costs, losses and damages) caused by or arising from anyone using or relying on the information shown in this document for any purpose whatsoever. © Copyright Moreton Bay Regional Council 2019

DCDB (Version April 2016) is reproduced with the permission of the State of Queensland



**OM-43 WDC  
Overlay Map**



**PLANNING SCHEME  
OVERLAY MAP -  
WALKING DISTANCE (CENTRE)**

- Property boundaries
- Centre precinct walking distance 400m
- Centre precinct walking distance 800m

**Please read the following notes about this map:**

This overlay map only affects you if your property is identified within 400m or 800m walking distance of a centre, and you wish to develop (e.g. build or extend, change use, subdivide).

This map shows land within 400m and 800m walking distance of district centres or higher order centres such as Caboolture, Morayfield, Strathpine, North Lakes, Redcliffe and Kippa-Ring.

Where land is identified on this map, alternative levels of assessment (type of application) and car parking requirements may apply to development.

Refer to relevant table of assessment, zone code, local plan code and/or development codes for requirements associated with this overlay map.

For further information regarding this overlay map, please refer to the Overlay information sheet on Council's website ([www.moretonbay.qld.gov.au/mbrplanningscheme](http://www.moretonbay.qld.gov.au/mbrplanningscheme)) or contact council on 3205 0555.

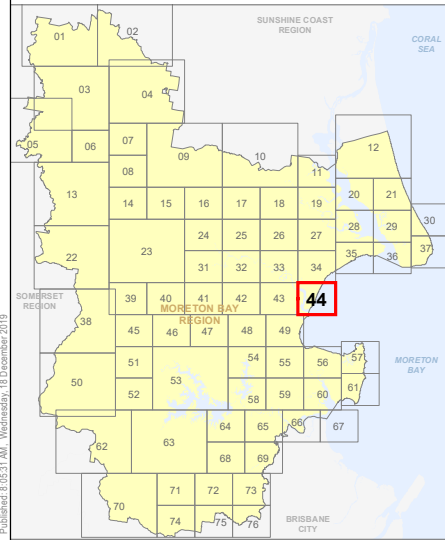
**Effective 29 January 2020**



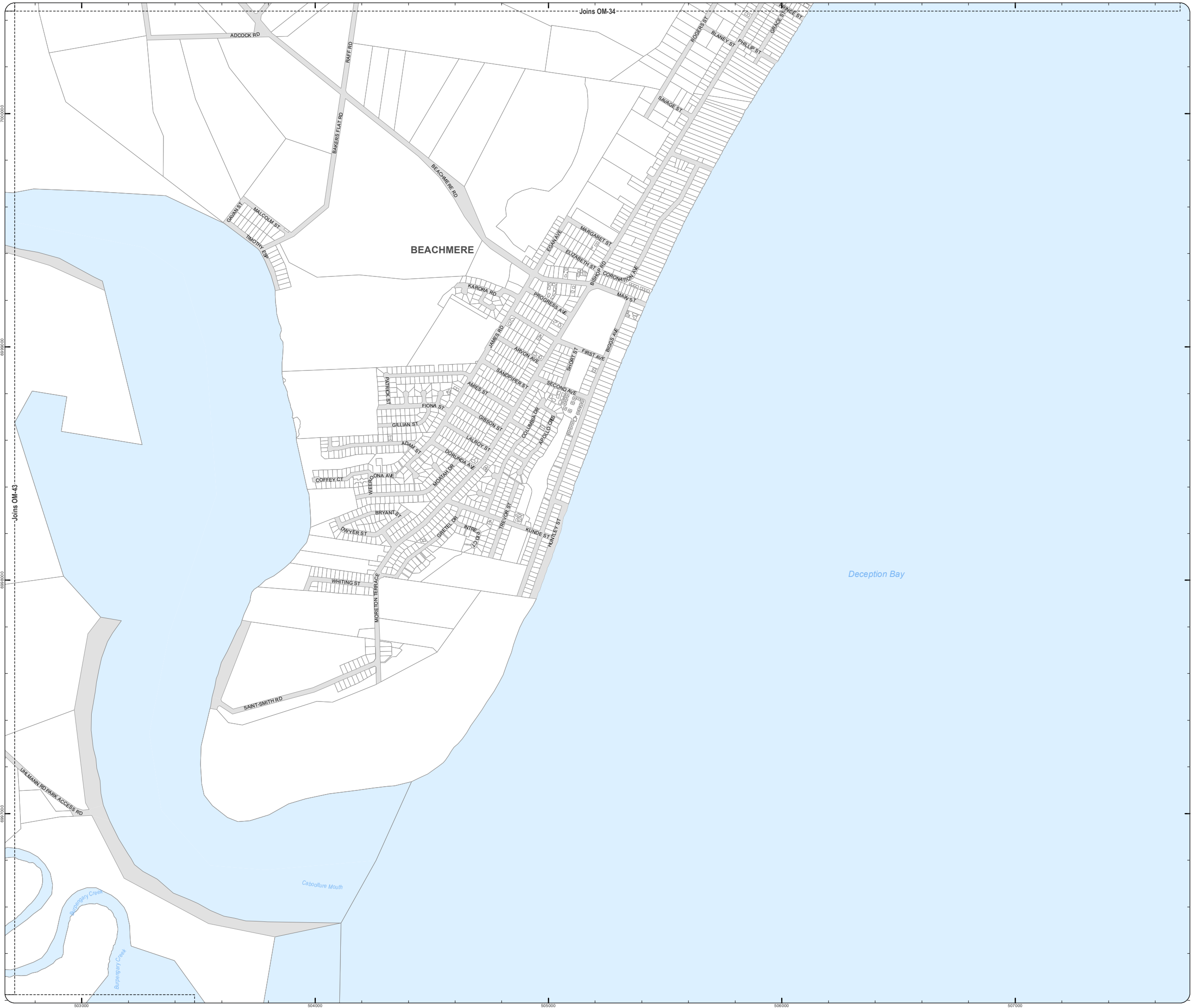
DCDB Version: April 2016  
Projection: Map Grid of Australia, Zone 56  
Horizontal Datum: Geocentric Datum of Australia 1994

**DISCLAIMER:** Some of the information shown in this document has been provided to Council from external third parties. Council makes no representation and gives no warranty about the accuracy, reliability, completeness or suitability for any particular purpose of the information. Persons should not rely on the information shown in this document to make any decision with financial or legal implications and should instead rely on their own enquiries. To the full extent that it is able to do so in law, Council disclaims all liability (including liability in negligence) for all costs, losses and damages (including indirect and consequential costs, losses and damages) caused by or arising from anyone using or relying on the information shown in this document for any purpose whatsoever. © Copyright Moreton Bay Regional Council 2019




DCDB (Version April 2016) is reproduced with the permission of the State of Queensland



**OM-44 WDC  
Overlay Map**



**PLANNING SCHEME  
OVERLAY MAP -  
WALKING DISTANCE (CENTRE)**

-  Property boundaries
-  Centre precinct walking distance 400m
-  Centre precinct walking distance 800m

Please read the following notes about this map:

This overlay map only affects you if your property is identified within 400m or 800m walking distance of a centre, and you wish to develop (e.g. build or extend, change use, subdivide).

This map shows land within 400m and 800m walking distance of district centres or higher order centres such as Caboolture, Morayfield, Strathpine, North Lakes, Redcliffe and Kippa-Ring.

Where land is identified on this map, alternative levels of assessment (type of application) and car parking requirements may apply to development.

Refer to relevant table of assessment, zone code, local plan code and/or development codes for requirements associated with this overlay map.

For further information regarding this overlay map, please refer to the Overlay information sheet on Council's website ([www.moretonbay.qld.gov.au/mbrplanningscheme](http://www.moretonbay.qld.gov.au/mbrplanningscheme)) or contact council on 3205 0555.

**Effective 29 January 2020**

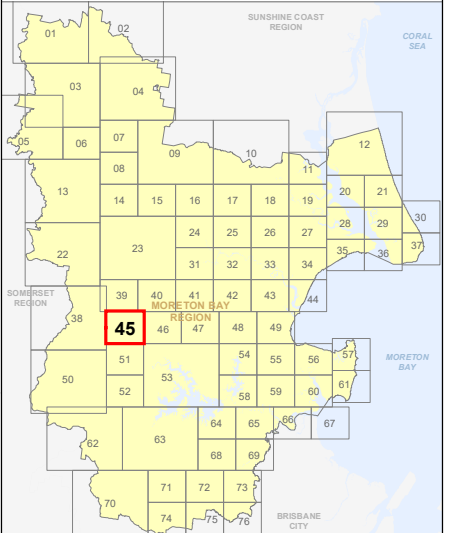
0 200 400 600 Metres

SCALE (A3): 1:15,000

DCDB Version: April 2016  
Projection: Map Grid of Australia, Zone 56  
Horizontal Datum: Geocentric Datum of Australia 1994

**DISCLAIMER:** Some of the information shown in this document has been provided to Council from external third parties. Council makes no representation and gives no warranty about the accuracy, reliability, completeness or suitability for any particular purpose of the information. Persons should not rely on the information shown in this document to make any decision with financial or legal implications and should instead rely on their own enquiries. To the full extent that it is able to do so in law, Council disclaims all liability (including liability in negligence) for all costs, losses and damages (including indirect and consequential costs, losses and damages) caused by or arising from anyone using or relying on the information shown in this document for any purpose whatsoever. © Copyright Moreton Bay Regional Council 2019

DCDB (Version April 2016) is reproduced with the permission of the State of Queensland



**OM-45 WDC  
Overlay Map**



**PLANNING SCHEME  
OVERLAY MAP -  
WALKING DISTANCE (CENTRE)**

- Property boundaries
- Centre precinct walking distance 400m
- Centre precinct walking distance 800m

**Please read the following notes about this map:**

This overlay map only affects you if your property is identified within 400m or 800m walking distance of a centre, and you wish to develop (e.g. build or extend, change use, subdivide).

This map shows land within 400m and 800m walking distance of district centres or higher order centres such as Caboolture, Morayfield, Strathpine, North Lakes, Redcliffe and Kippa-Ring.

Where land is identified on this map, alternative levels of assessment (type of application) and car parking requirements may apply to development.

Refer to relevant table of assessment, zone code, local plan code and/or development codes for requirements associated with this overlay map.

For further information regarding this overlay map, please refer to the Overlay information sheet on Council's website ([www.moretonbay.qld.gov.au/mbrplanningscheme](http://www.moretonbay.qld.gov.au/mbrplanningscheme)) or contact council on 3205 0555.

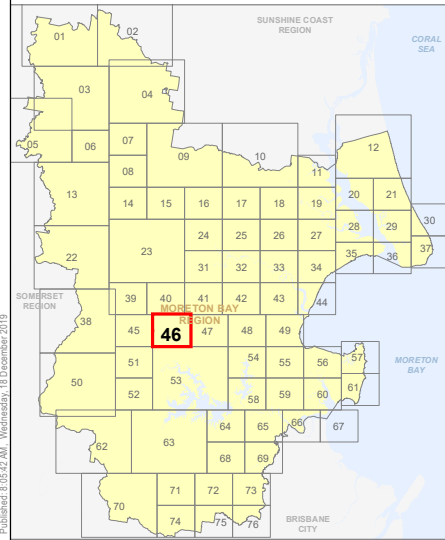
**Effective 29 January 2020**



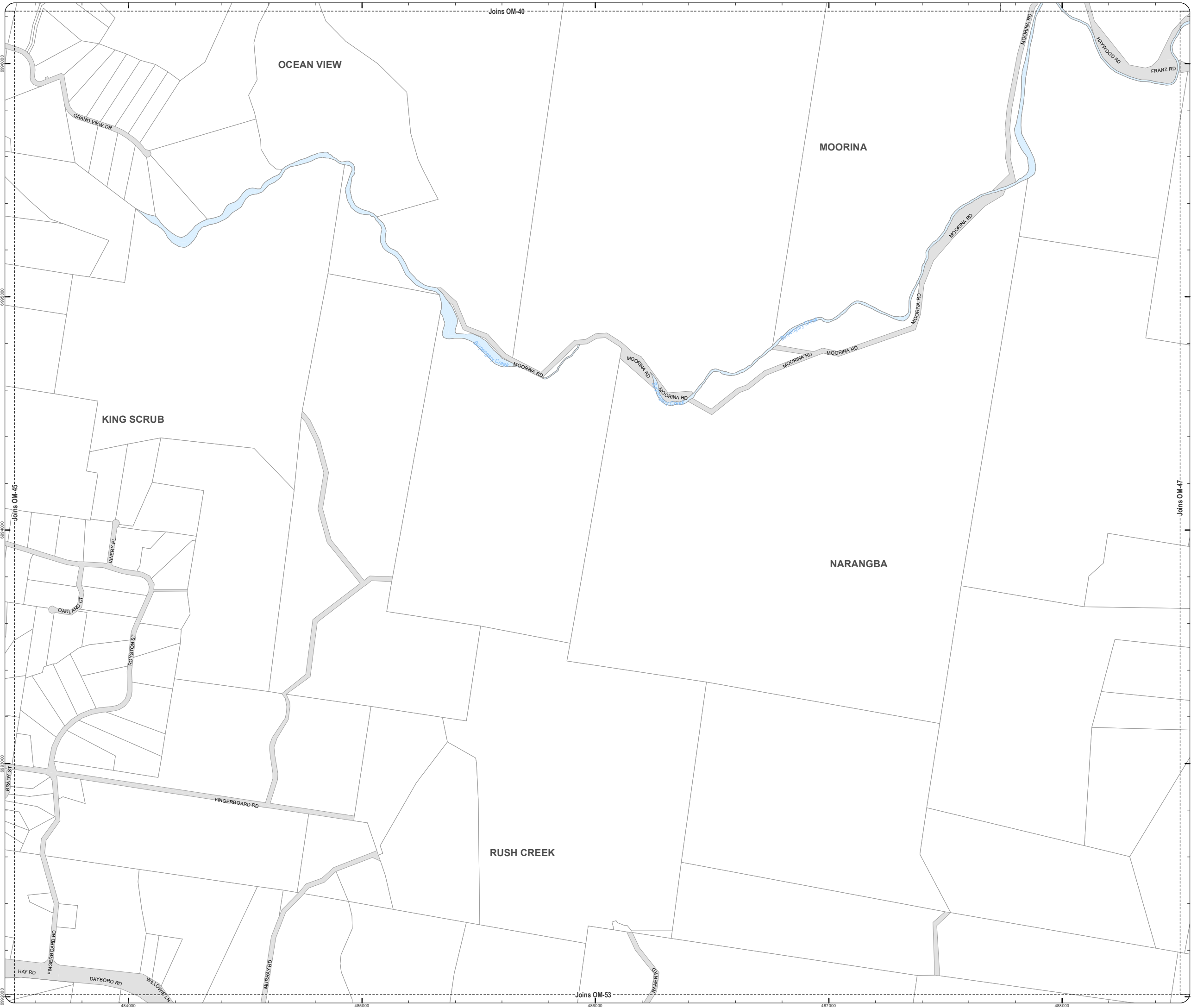
SCALE (A3): 1:15,000  
 DCDB Version: April 2016  
 Projection: Map Grid of Australia, Zone 56  
 Horizontal Datum: Geocentric Datum of Australia 1994

**DISCLAIMER:** Some of the information shown in this document has been provided to Council from external third parties. Council makes no representation and gives no warranty about the accuracy, reliability, completeness or suitability for any particular purpose of the information. Persons should not rely on the information shown in this document to make any decision with financial or legal implications and should instead rely on their own enquiries. To the full extent that it is able to do so in law, Council disclaims all liability (including liability in negligence) for all costs, losses and damages (including indirect and consequential costs, losses and damages) caused by or arising from anyone using or relying on the information shown in this document for any purpose whatsoever. © Copyright Moreton Bay Regional Council 2019

DCDB (Version April 2016) is reproduced with the permission of the State of Queensland






**OM-46 WDC  
Overlay Map**



Z:\Map Data\GIS\Map Data\Planning\Division\01 Planning Scheme\Amendments\01\_Proposed\Tabled\Amendments\102\_Post\Consultation and Site Approval\Version 201902\_MOORINA Walking Distance\_Centre.mxd

**PLANNING SCHEME  
OVERLAY MAP -  
WALKING DISTANCE (CENTRE)**

-  Property boundaries
-  Centre precinct walking distance 400m
-  Centre precinct walking distance 800m

Please read the following notes about this map:

This overlay map only affects you if your property is identified within 400m or 800m walking distance of a centre, and you wish to develop (e.g. build or extend, change use, subdivide).

This map shows land within 400m and 800m walking distance of district centres or higher order centres such as Caboolture, Morayfield, Strathpine, North Lakes, Redcliffe and Kippa-Ring.

Where land is identified on this map, alternative levels of assessment (type of application) and car parking requirements may apply to development.

Refer to relevant table of assessment, zone code, local plan code and/or development codes for requirements associated with this overlay map.

For further information regarding this overlay map, please refer to the Overlay information sheet on Council's website ([www.moretonbay.qld.gov.au/mbrplanningscheme](http://www.moretonbay.qld.gov.au/mbrplanningscheme)) or contact council on 3205 0555.

**Effective 29 January 2020**

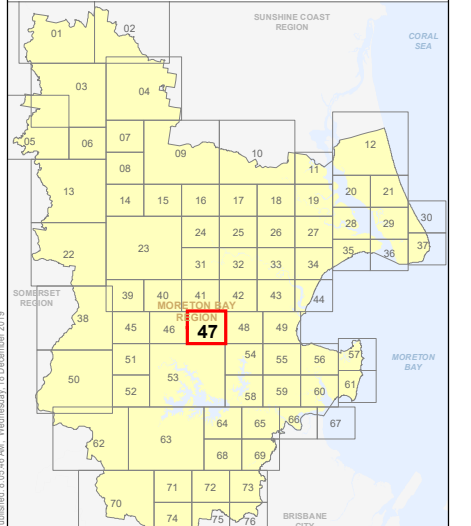
0 200 400 600 Metres

SCALE (A3): 1:15,000

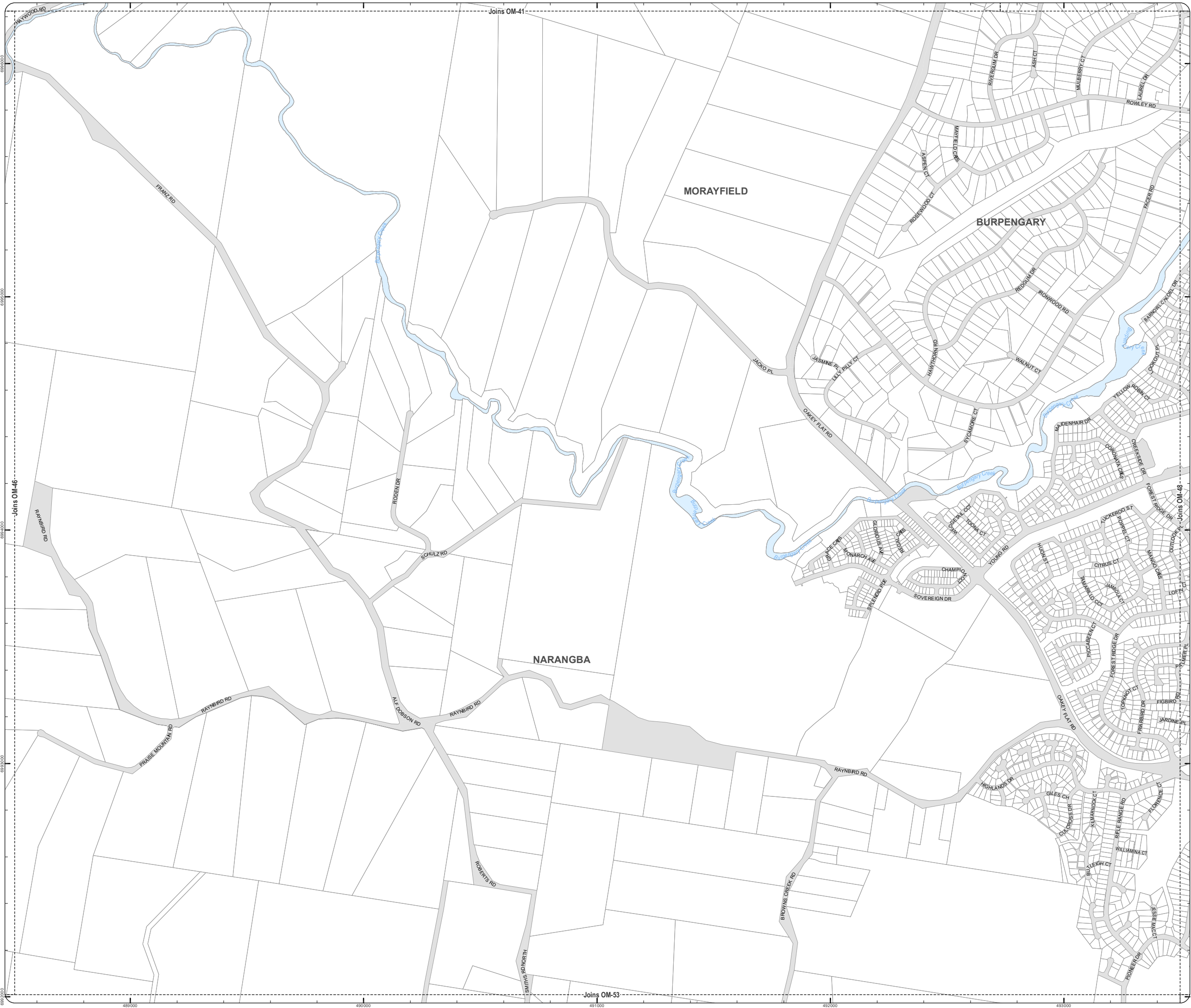
DCDB Version: April 2016  
Projection: Map Grid of Australia, Zone 56  
Horizontal Datum: Geocentric Datum of Australia 1994

**DISCLAIMER:** Some of the information shown in this document has been provided to Council from external third parties. Council makes no representation and gives no warranty about the accuracy, reliability, completeness or suitability for any particular purpose of the information. Persons should not rely on the information shown in this document to make any decision with financial or legal implications and should instead rely on their own enquiries. To the full extent that it is able to do so in law, Council disclaims all liability (including liability in negligence) for all costs, losses and damages (including indirect and consequential costs, losses and damages) caused by or arising from anyone using or relying on the information shown in this document for any purpose whatsoever. © Copyright Moreton Bay Regional Council 2019

DCDB (Version April 2016) is reproduced with the permission of the State of Queensland






**OM-47 WDC  
Overlay Map**



Z:\Map Data\GIS\Map\Planning\Division\01 Planning Scheme\Amendments\01 Proposed\Tabled\Amendments\102\_Preliminary\01 Walking Distance\_Centres.mxd

**PLANNING SCHEME  
OVERLAY MAP -  
WALKING DISTANCE (CENTRE)**

-  Property boundaries
-  Centre precinct walking distance 400m
-  Centre precinct walking distance 800m

Please read the following notes about this map:

This overlay map only affects you if your property is identified within 400m or 800m walking distance of a centre, and you wish to develop (e.g. build or extend, change use, subdivide).

This map shows land within 400m and 800m walking distance of district centres or higher order centres such as Caboolture, Morayfield, Strathpine, North Lakes, Redcliffe and Kippa-Ring.

Where land is identified on this map, alternative levels of assessment (type of application) and car parking requirements may apply to development.

Refer to relevant table of assessment, zone code, local plan code and/or development codes for requirements associated with this overlay map.

For further information regarding this overlay map, please refer to the Overlay information sheet on Council's website ([www.moretonbay.qld.gov.au/mbrplanningcheme](http://www.moretonbay.qld.gov.au/mbrplanningcheme)) or contact council on 3205 0555.

**Effective 29 January 2020**

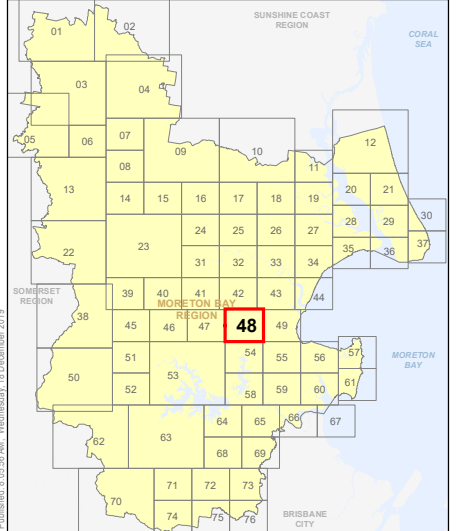
0 200 400 600 Metres

SCALE (A3): 1:15,000

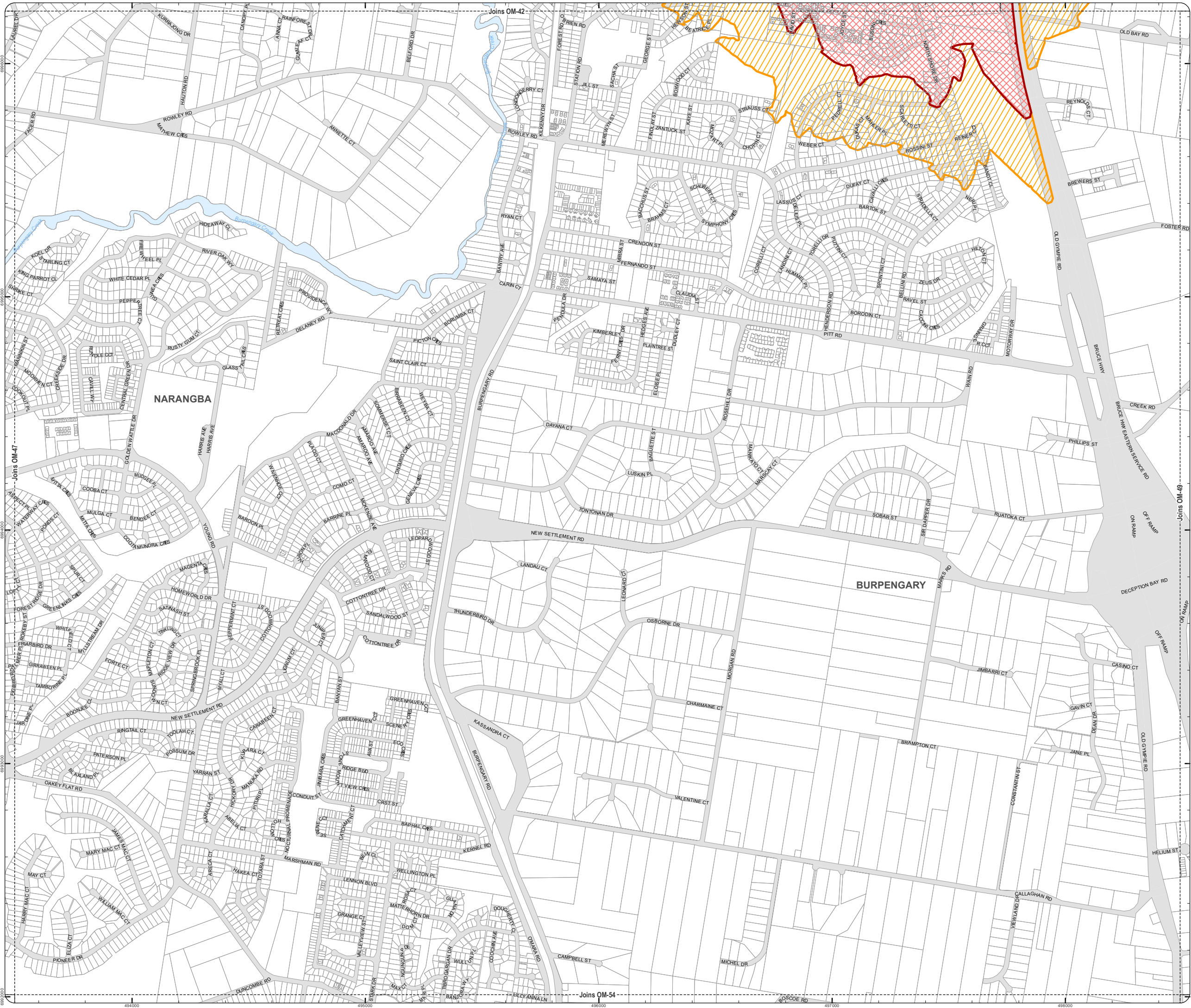
DCDB Version: April 2016  
Projection: Map Grid of Australia, Zone 56  
Horizontal Datum: Geocentric Datum of Australia 1994

**DISCLAIMER:** Some of the information shown in this document has been provided to Council from external third parties. Council makes no representation and gives no warranty about the accuracy, reliability, completeness or suitability for any particular purpose of the information. Persons should not rely on the information shown in this document to make any decisions with financial or legal implications and should instead rely on their own enquiries. To the full extent that it is able to do so in law, Council disclaims all liability (including liability in negligence) for all costs, losses and damages (including indirect and consequential costs, losses and damages) caused by or arising from anyone using or relying on the information shown in this document for any purpose whatsoever. © Copyright Moreton Bay Regional Council 2019

DCDB (Version April 2016) is reproduced with the permission of the State of Queensland






**OM-48 WDC  
Overlay Map**





**PLANNING SCHEME  
OVERLAY MAP -  
WALKING DISTANCE (CENTRE)**

-  Property boundaries
-  Centre precinct walking distance 400m
-  Centre precinct walking distance 800m

Please read the following notes about this map:

This overlay map only affects you if your property is identified within 400m or 800m walking distance of a centre, and you wish to develop (e.g. build or extend, change use, subdivide).

This map shows land within 400m and 800m walking distance of district centres or higher order centres such as Caboolture, Morayfield, Strathpine, North Lakes, Redcliffe and Kippa-Ring.

Where land is identified on this map, alternative levels of assessment (type of application) and car parking requirements may apply to development.

Refer to relevant table of assessment, zone code, local plan code and/or development codes for requirements associated with this overlay map.

For further information regarding this overlay map, please refer to the Overlay information sheet on Council's website ([www.moretonbay.qld.gov.au/mbrplanningscheme](http://www.moretonbay.qld.gov.au/mbrplanningscheme)) or contact council on 3205 0555.

**Effective 29 January 2020**

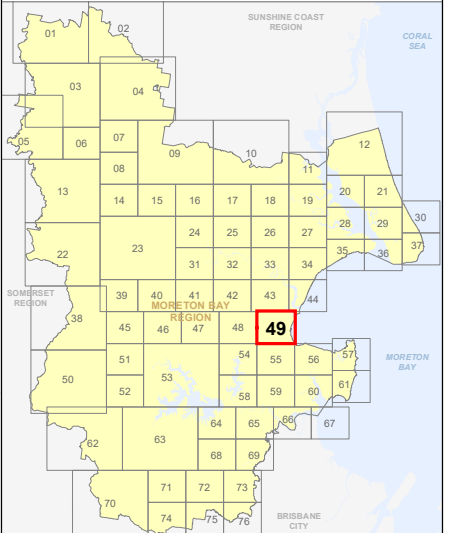
0 200 400 600 Metres

SCALE (A3): 1:15,000

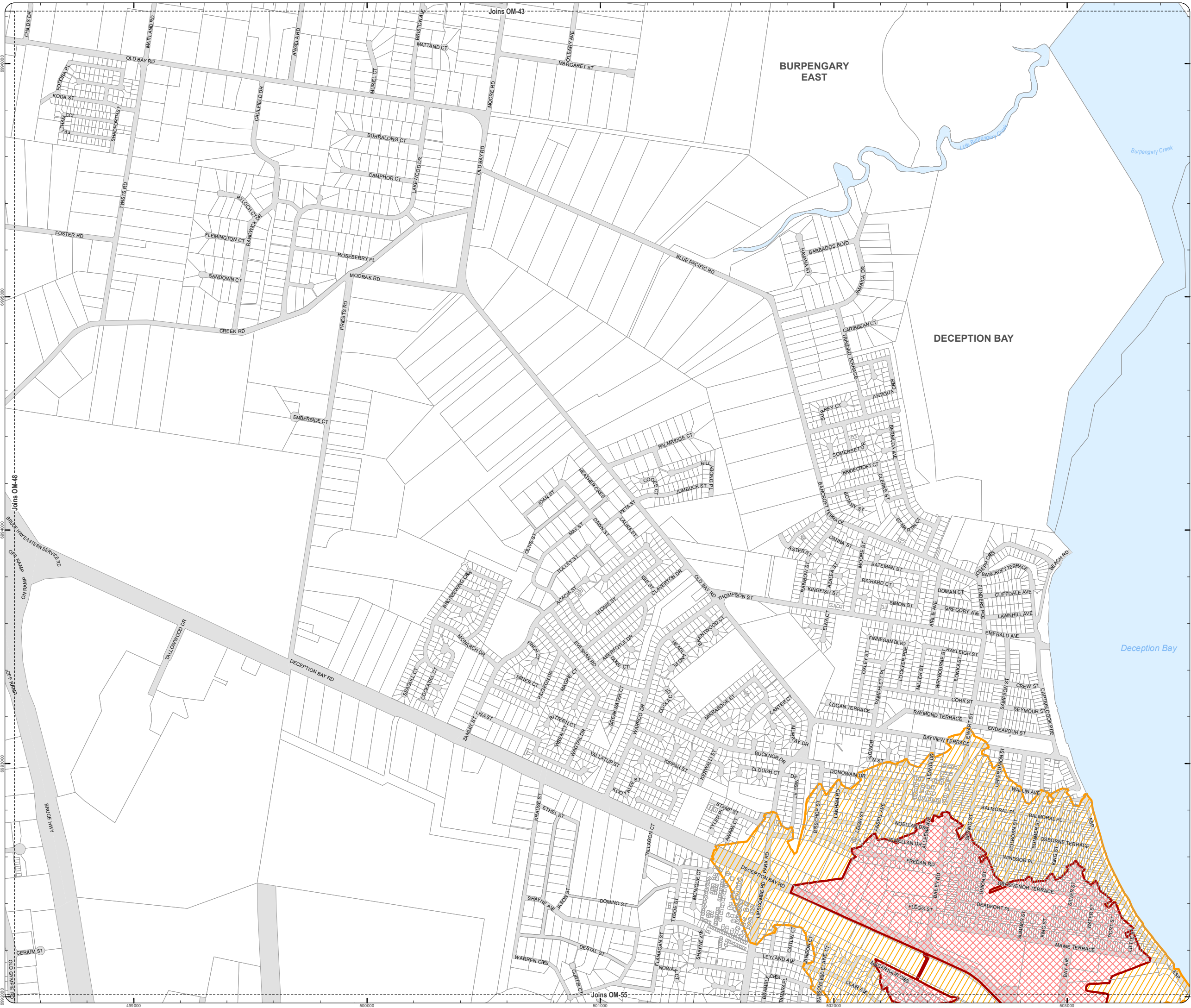
DCDB Version: April 2016  
Projection: Map Grid of Australia, Zone 56  
Horizontal Datum: Geocentric Datum of Australia 1994

**DISCLAIMER:** Some of the information shown in this document has been provided to Council from external third parties. Council makes no representation and gives no warranty about the accuracy, reliability, completeness or suitability for any particular purpose of the information. Persons should not rely on the information shown in this document to make any decision with financial or legal implications and should instead rely on their own enquiries. To the full extent that it is able to do so in law, Council disclaims all liability (including liability in negligence) for all costs, losses and damages (including indirect and consequential costs, losses and damages) caused by or arising from anyone using or relying on the information shown in this document for any purpose whatsoever.  
© Copyright Moreton Bay Regional Council 2019

DCDB (Version April 2016) is reproduced with the permission of the State of Queensland



**OM-49 WDC  
Overlay Map**



**PLANNING SCHEME  
OVERLAY MAP -  
WALKING DISTANCE (CENTRE)**

- Property boundaries
- Centre precinct walking distance 400m
- Centre precinct walking distance 800m

**Please read the following notes about this map:**

This overlay map only affects you if your property is identified within 400m or 800m walking distance of a centre, and you wish to develop (e.g. build or extend, change use, subdivide).

This map shows land within 400m and 800m walking distance of district centres or higher order centres such as Caboolture, Morayfield, Strathpine, North Lakes, Redcliffe and Kippa-Ring.

Where land is identified on this map, alternative levels of assessment (type of application) and car parking requirements may apply to development.

Refer to relevant table of assessment, zone code, local plan code and/or development codes for requirements associated with this overlay map.

For further information regarding this overlay map, please refer to the Overlay information sheet on Council's website ([www.moretonbay.qld.gov.au/mbrplanningscheme](http://www.moretonbay.qld.gov.au/mbrplanningscheme)) or contact council on 3205 0555.

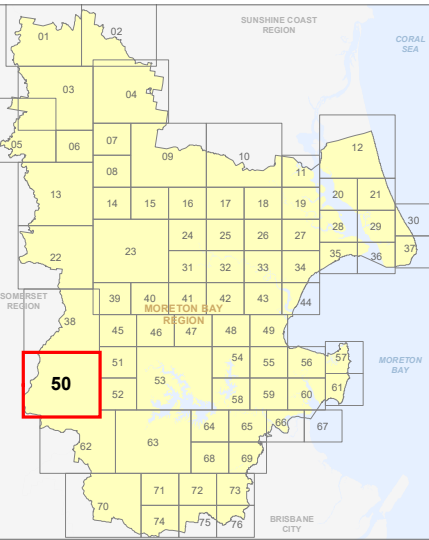
**Effective 29 January 2020**



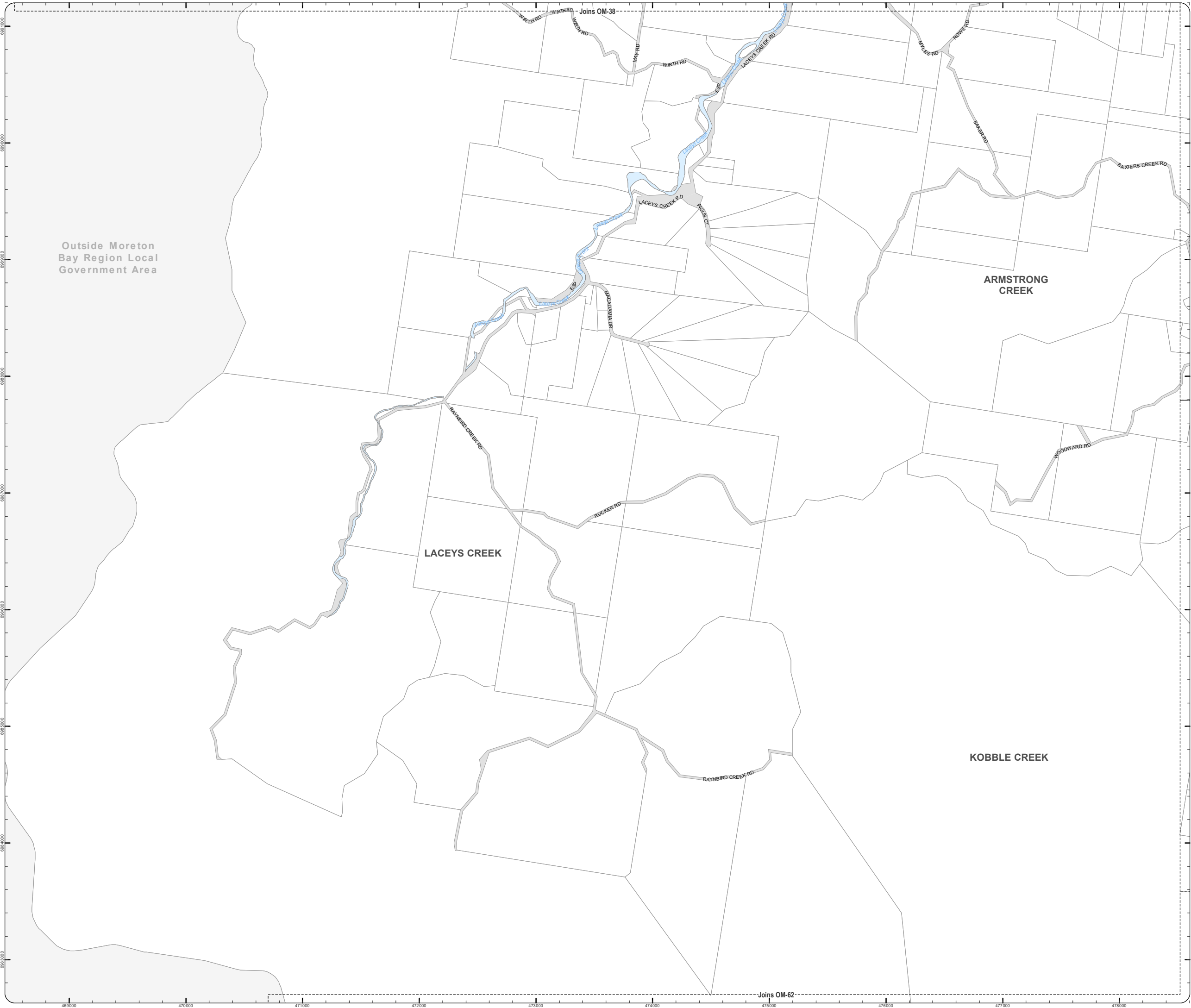
DCDB Version: April 2016  
Projection: Map Grid of Australia, Zone 56  
Horizontal Datum: Geocentric Datum of Australia 1994

**DISCLAIMER:** Some of the information shown in this document has been provided to Council from external third parties. Council makes no representation and gives no warranty about the accuracy, reliability, completeness or suitability for any particular purpose of the information. Persons should not rely on the information shown in this document to make any decision with financial or legal implications and should instead rely on their own enquiries. To the full extent that it is able to do so in law, Council disclaims all liability (including liability in negligence) for all costs, losses and damages (including indirect and consequential costs, losses and damages) caused by or arising from anyone using or relying on the information shown in this document for any purpose whatsoever.  
© Copyright Moreton Bay Regional Council 2019

DCDB (Version April 2016) is reproduced with the permission of the State of Queensland



**OM-50 WDC  
Overlay Map**



Z:\Map Data\GIS\Map Data\Planning\Division\01 Planning Schemes\Amendments\01\_Proposed Tailored Amendment\102\_Post Consultation and Site Approval\Version 201902\_M02\OM-50\_Walking\_Distance\_Centre.mxd

**PLANNING SCHEME  
OVERLAY MAP -  
WALKING DISTANCE (CENTRE)**

- Property boundaries
- Centre precinct walking distance 400m
- Centre precinct walking distance 800m

Please read the following notes about this map:

This overlay map only affects you if your property is identified within 400m or 800m walking distance of a centre, and you wish to develop (e.g. build or extend, change use, subdivide).

This map shows land within 400m and 800m walking distance of district centres or higher order centres such as Caboolture, Morayfield, Strathpine, North Lakes, Redcliffe and Kippa-Ring.

Where land is identified on this map, alternative levels of assessment (type of application) and car parking requirements may apply to development.

Refer to relevant table of assessment, zone code, local plan code and/or development codes for requirements associated with this overlay map.

For further information regarding this overlay map, please refer to the Overlay information sheet on Council's website ([www.moretonbay.qld.gov.au/mrcplanningscheme](http://www.moretonbay.qld.gov.au/mrcplanningscheme)) or contact council on 3205 0555.

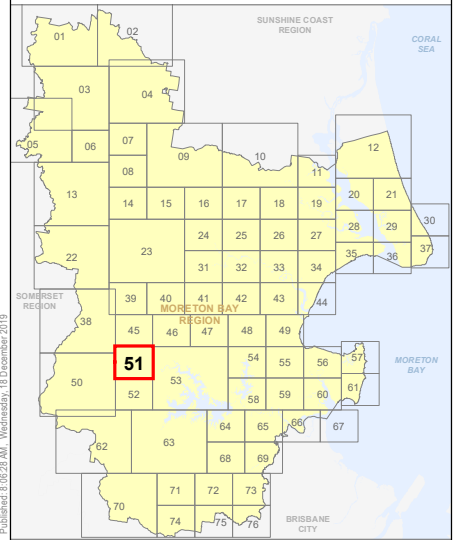
**Effective 29 January 2020**



DCDB Version: April 2016  
 Projection: Map Grid of Australia, Zone 56  
 Horizontal Datum: Geocentric Datum of Australia 1994

**DISCLAIMER:** Some of the information shown in this document has been provided to Council from external third parties. Council makes no representation and gives no warranty about the accuracy, reliability, completeness or suitability for any particular purpose of the information. Persons should not rely on the information shown in this document to make any decision with financial or legal implications and should instead rely on their own enquiries. To the full extent that it is able to do so in law, Council disclaims all liability (including liability in negligence) for all costs, losses and damages (including indirect and consequential costs, losses and damages) caused by or arising from anyone using or relying on the information shown in this document for any purpose whatsoever. © Copyright Moreton Bay Regional Council 2019

DCDB (Version April 2016) is reproduced with the permission of the State of Queensland



**OM-51 WDC  
Overlay Map**



Z:\Map Data\GIS\Map\Planning\Division\01 Planning Scheme\Amendments\01\_Proposed\Tabled\Amendment\102\_Post\Consultation and Site Approval\Version 201902\_M03\Local Walking Distance\_Centres.mxd





**PLANNING SCHEME  
OVERLAY MAP -  
WALKING DISTANCE (CENTRE)**

- Property boundaries
- Centre precinct walking distance 400m
- Centre precinct walking distance 800m

Please read the following notes about this map:

This overlay map only affects you if your property is identified within 400m or 800m walking distance of a centre, and you wish to develop (e.g. build or extend, change use, subdivide).

This map shows land within 400m and 800m walking distance of district centres or higher order centres such as Caboolture, Morayfield, Strathpine, North Lakes, Redcliffe and Kippa-Ring.

Where land is identified on this map, alternative levels of assessment (type of application) and car parking requirements may apply to development.

Refer to relevant table of assessment, zone code, local plan code and/or development codes for requirements associated with this overlay map.

For further information regarding this overlay map, please refer to the Overlay information sheet on Council's website ([www.moretonbay.qld.gov.au/mbrplanningscheme](http://www.moretonbay.qld.gov.au/mbrplanningscheme)) or contact council on 3205 0555.

**Effective 29 January 2020**

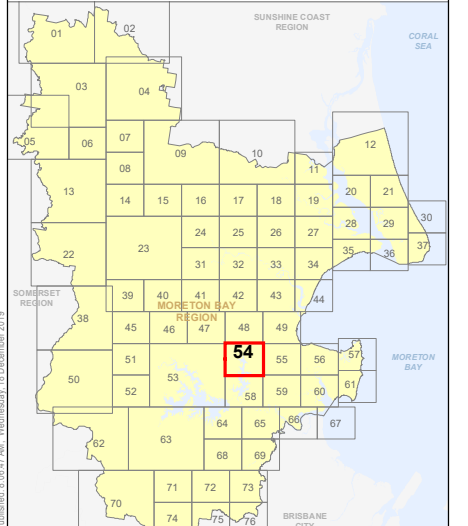
0 200 400 600 Metres

SCALE (A3): 1:15,000

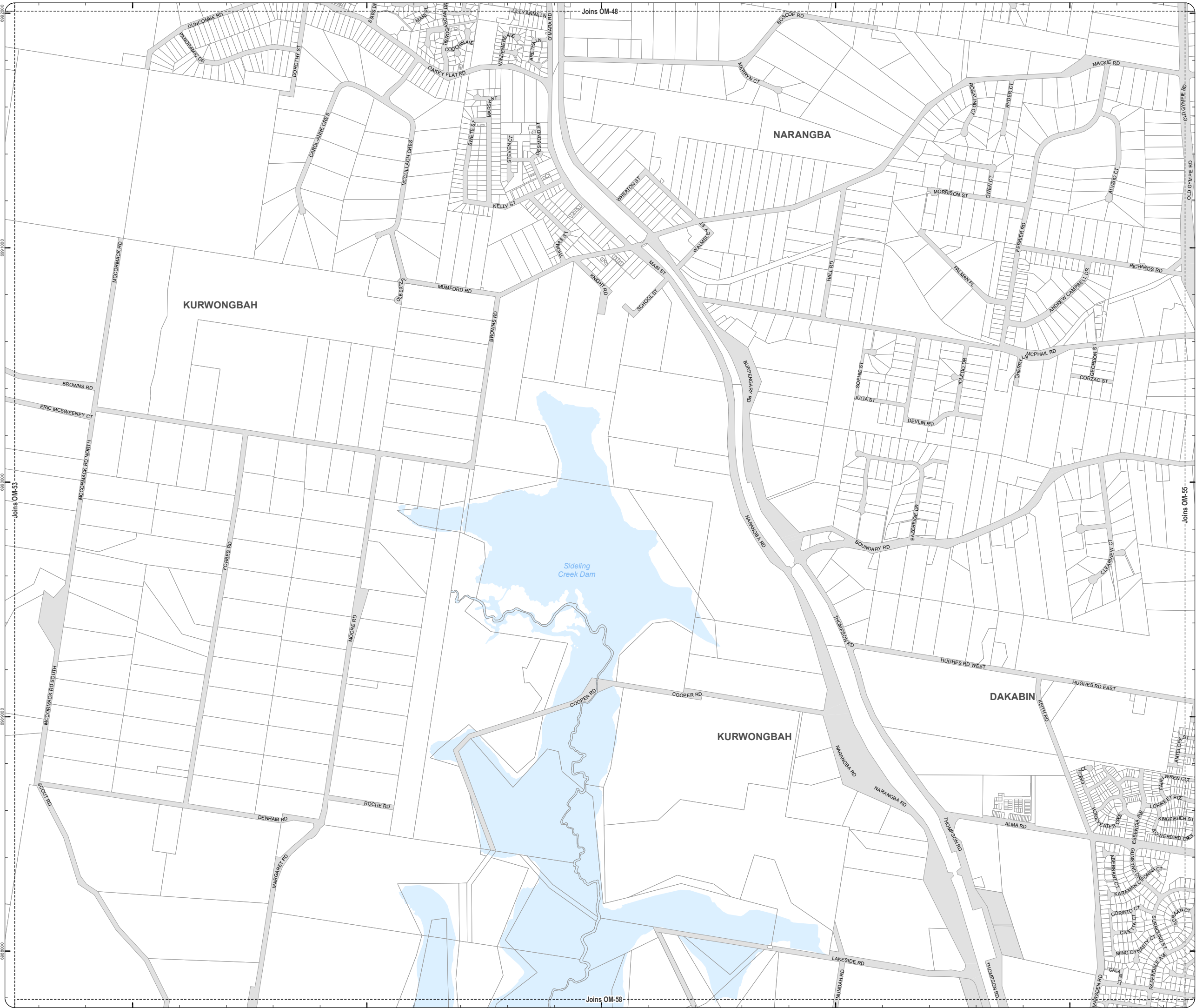
DCDB Version: April 2016  
Projection: Map Grid of Australia, Zone 56  
Horizontal Datum: Geocentric Datum of Australia 1994

**DISCLAIMER:** Some of the information shown in this document has been provided to Council from external third parties. Council makes no representation and gives no warranty about the accuracy, reliability, completeness or suitability for any particular purpose of the information. Persons should not rely on the information shown in this document to make any decision with financial or legal implications and should instead rely on their own enquiries. To the full extent that it is able to do so in law, Council disclaims all liability (including liability in negligence) for all costs, losses and damages (including indirect and consequential costs, losses and damages) caused by or arising from anyone using or relying on the information shown in this document for any purpose whatsoever. © Copyright Moreton Bay Regional Council 2019

DCDB (Version April 2016) is reproduced with the permission of the State of Queensland



**OM-54 WDC  
Overlay Map**



**PLANNING SCHEME  
OVERLAY MAP -  
WALKING DISTANCE (CENTRE)**

- Property boundaries
- North Lakes Locality
- Centre precinct walking distance 400m
- Centre precinct walking distance 800m

Please read the following notes about this map:

This overlay map only affects you if your property is identified within 400m or 800m walking distance of a centre, and you wish to develop (e.g. build or extend, change use, subdivide).

This map shows land within 400m and 800m walking distance of district centres or higher order centres such as Caboolture, Morayfield, Strathpine, North Lakes, Redcliffe and Kippa-Ring.

Where land is identified on this map, alternative levels of assessment (type of application) and car parking requirements may apply to development.

Refer to relevant table of assessment, zone code, local plan code and/or development codes for requirements associated with this overlay map.

For further information regarding this overlay map, please refer to the Overlay information sheet on Council's website ([www.moretonbay.qld.gov.au/mbrplanningscheme](http://www.moretonbay.qld.gov.au/mbrplanningscheme)) or contact council on 3205 0555.

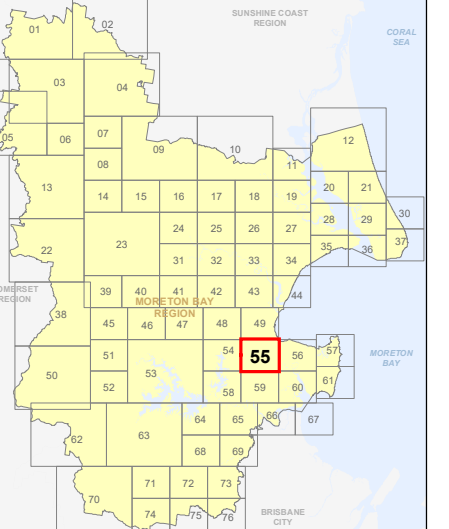
**Effective 29 January 2020**

0 200 400 600 Metres

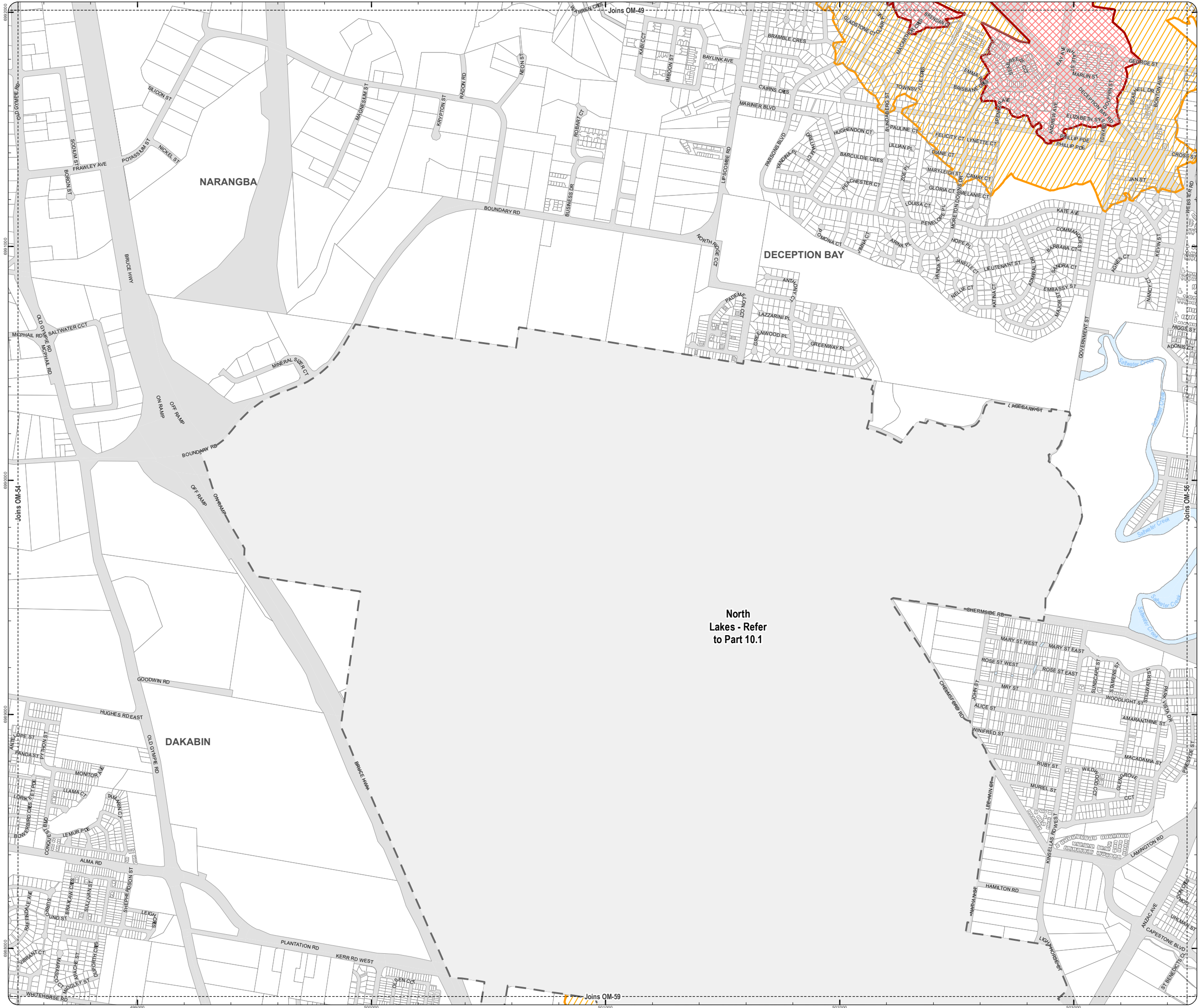
SCALE (A3): 1:15,000  
DCDB Version: April 2016  
Projection: Map Grid of Australia, Zone 56  
Horizontal Datum: Geocentric Datum of Australia 1994

**DISCLAIMER:** Some of the information shown in this document has been provided to Council from external third parties. Council makes no representation and gives no warranty about the accuracy, reliability, completeness or suitability for any particular purpose of the information. Persons should not rely on the information shown in this document to make any decision with financial or legal implications and should instead rely on their own enquiries. To the full extent that it is able to do so in law, Council disclaims all liability (including liability in negligence) for all costs, losses and damages (including indirect and consequential costs, losses and damages) caused by or arising from anyone using or relying on the information shown in this document for any purpose whatsoever. © Copyright Moreton Bay Regional Council 2019

DCDB (Version April 2016) is reproduced with the permission of the State of Queensland






**OM-55 WDC  
Overlay Map**



**North  
Lakes - Refer  
to Part 10.1**

**PLANNING SCHEME  
OVERLAY MAP -  
WALKING DISTANCE (CENTRE)**

-  Property boundaries
-  Centre precinct walking distance 400m
-  Centre precinct walking distance 800m

Please read the following notes about this map:

This overlay map only affects you if your property is identified within 400m or 800m walking distance of a centre, and you wish to develop (e.g. build or extend, change use, subdivide).

This map shows land within 400m and 800m walking distance of district centres or higher order centres such as Caboolture, Morayfield, Strathpine, North Lakes, Redcliffe and Kippa-Ring.

Where land is identified on this map, alternative levels of assessment (type of application) and car parking requirements may apply to development.

Refer to relevant table of assessment, zone code, local plan code and/or development codes for requirements associated with this overlay map.

For further information regarding this overlay map, please refer to the Overlay information sheet on Council's website ([www.moretonbay.qld.gov.au/mbrplanningscheme](http://www.moretonbay.qld.gov.au/mbrplanningscheme)) or contact council on 3205 0555.

**Effective 29 January 2020**

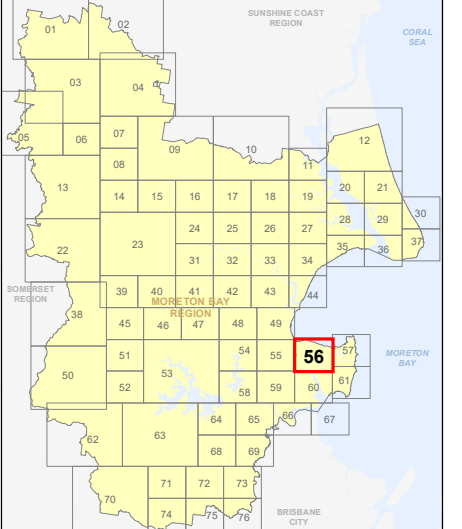
0 200 400 600 Metres

SCALE (A3): 1:15,000

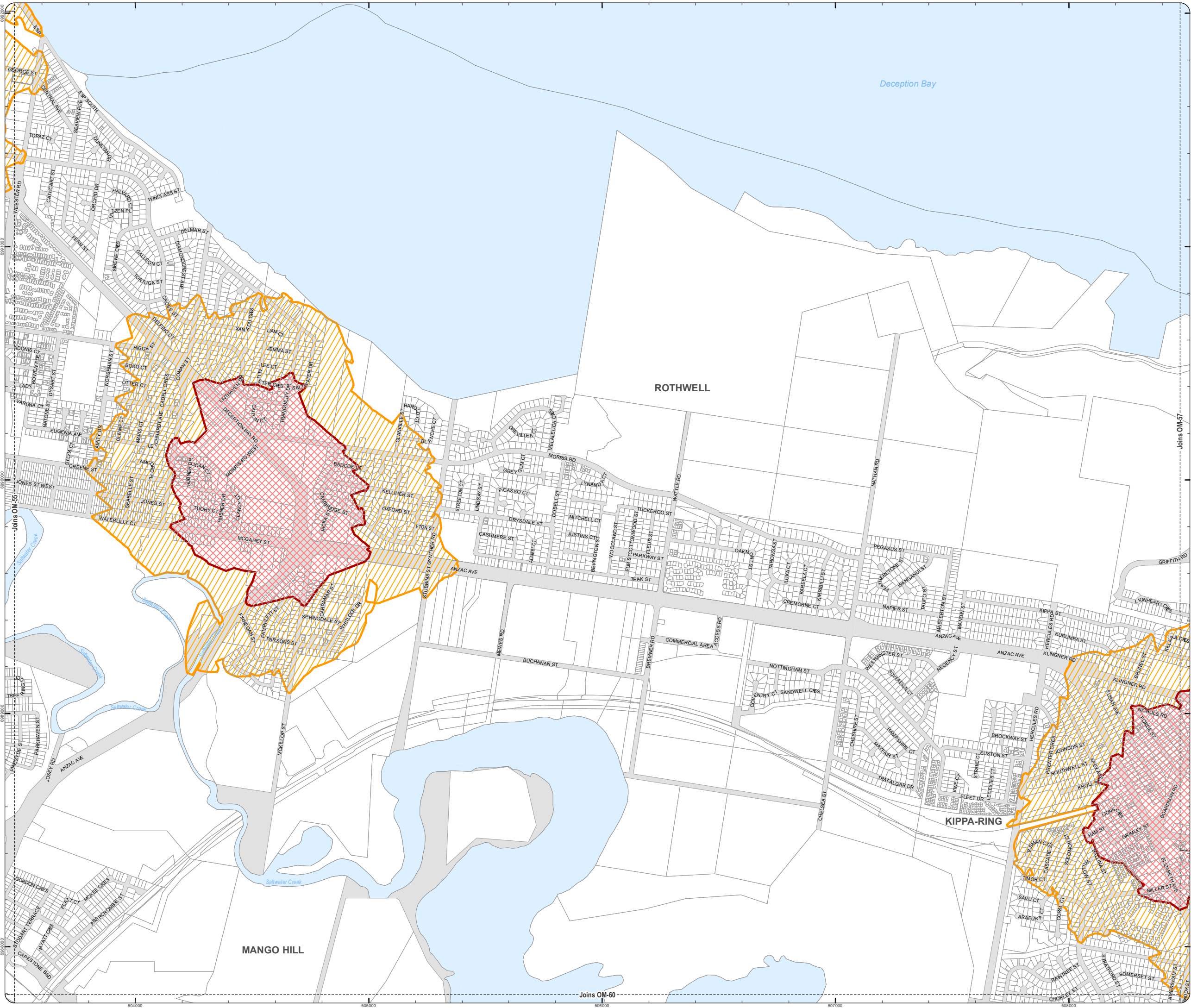
DCDB Version: April 2016  
Projection: Map Grid of Australia, Zone 56  
Horizontal Datum: Geocentric Datum of Australia 1994

**DISCLAIMER:** Some of the information shown in this document has been provided to Council from external third parties. Council makes no representation and gives no warranty about the accuracy, reliability, completeness or suitability for any particular purpose of the information. Persons should not rely on the information shown in this document to make any decision with financial or legal implications and should instead rely on their own enquiries. To the full extent that it is able to do so in law, Council disclaims all liability (including liability in negligence) for all costs, losses and damages (including indirect and consequential costs, losses and damages) caused by or arising from anyone using or relying on the information shown in this document for any purpose whatsoever. © Copyright Moreton Bay Regional Council 2019

DCDB (Version April 2016) is reproduced with the permission of the State of Queensland






**OM-56 WDC  
Overlay Map**





**PLANNING SCHEME  
OVERLAY MAP -  
WALKING DISTANCE (CENTRE)**

-  Property boundaries
-  Centre precinct walking distance 400m
-  Centre precinct walking distance 800m

Please read the following notes about this map:

This overlay map only affects you if your property is identified within 400m or 800m walking distance of a centre, and you wish to develop (e.g. build or extend, change use, subdivide).

This map shows land within 400m and 800m walking distance of district centres or higher order centres such as Caboolture, Morayfield, Strathpine, North Lakes, Redcliffe and Kippa-Ring.

Where land is identified on this map, alternative levels of assessment (type of application) and car parking requirements may apply to development.

Refer to relevant table of assessment, zone code, local plan code and/or development codes for requirements associated with this overlay map.

For further information regarding this overlay map, please refer to the Overlay information sheet on Council's website ([www.moretonbay.qld.gov.au/mbrplanningscheme](http://www.moretonbay.qld.gov.au/mbrplanningscheme)) or contact council on 3205 0555.

**Effective 29 January 2020**

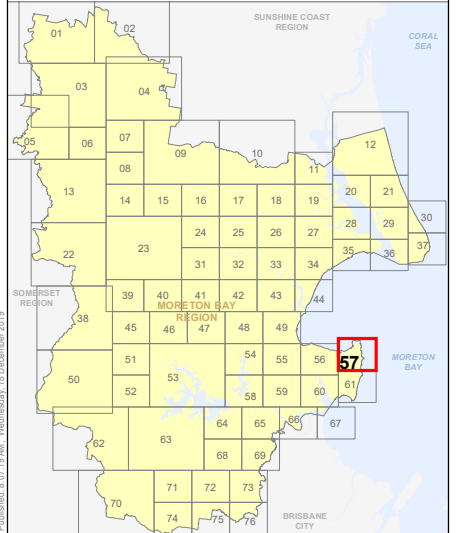
0 200 400 600 Metres

SCALE (A3): 1:15,000

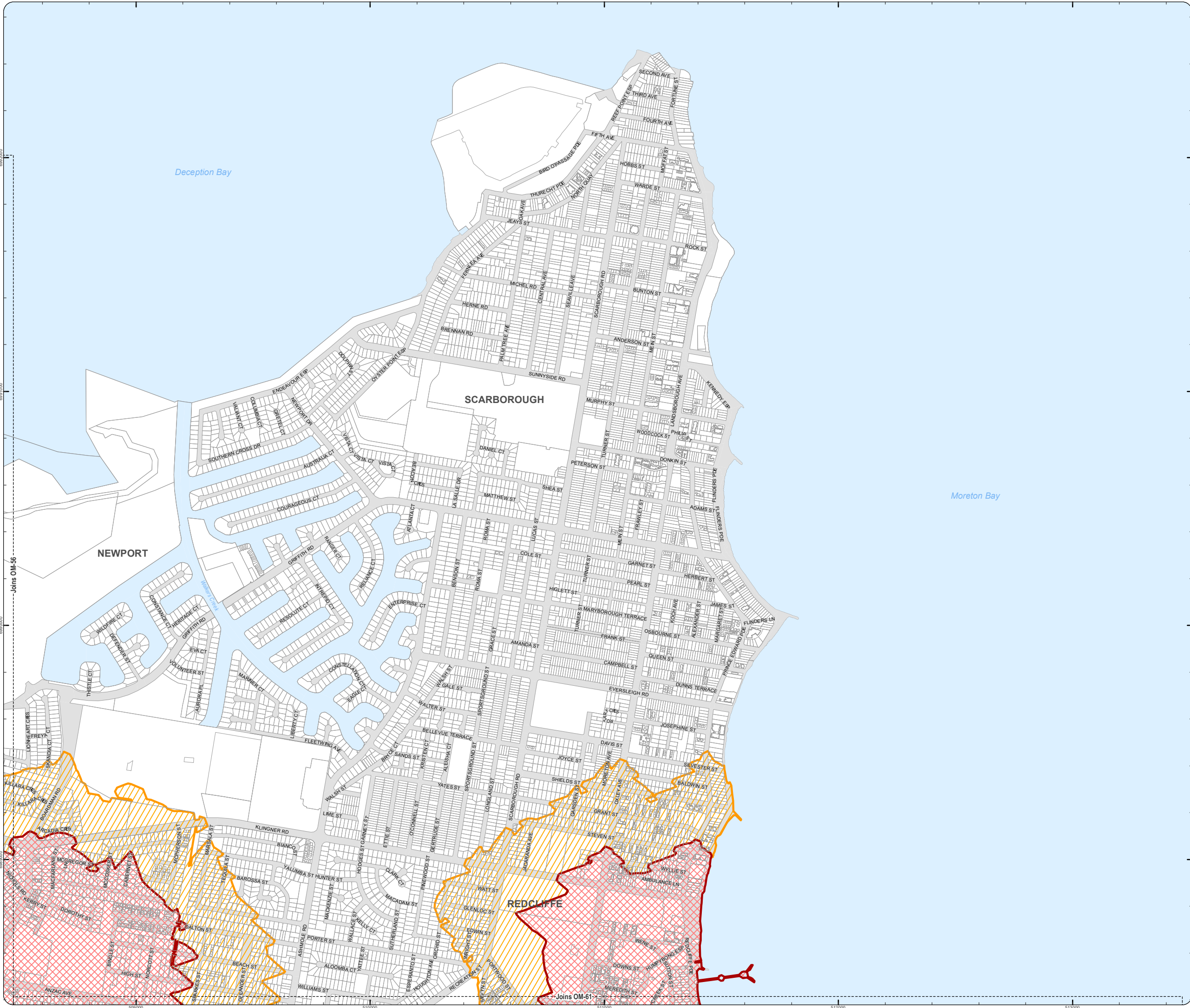
DCDB Version: April 2016  
Projection: Map Grid of Australia, Zone 56  
Horizontal Datum: Geocentric Datum of Australia 1994

**DISCLAIMER:** Some of the information shown in this document has been provided to Council from external third parties. Council makes no representation and gives no warranty about the accuracy, reliability, completeness or suitability for any particular purpose of the information. Persons should not rely on the information shown in this document to make any decisions with financial or legal implications and should instead rely on their own enquiries. To the full extent that it is able to do so in law, Council disclaims all liability (including liability in negligence) for all costs, losses and damages (including indirect and consequential costs, losses and damages) caused by or arising from anyone using or relying on the information shown in this document for any purpose whatsoever. © Copyright Moreton Bay Regional Council 2019





DCDB (Version April 2016) is reproduced with the permission of the State of Queensland



**OM-57 WDC  
Overlay Map**



**PLANNING SCHEME  
OVERLAY MAP -  
WALKING DISTANCE (CENTRE)**

-  Property boundaries
-  Priority Development Area
-  Centre precinct walking distance 400m
-  Centre precinct walking distance 800m

Please read the following notes about this map:

This overlay map only affects you if your property is identified within 400m or 800m walking distance of a centre, and you wish to develop (e.g. build or extend, change use, subdivide).

This map shows land within 400m and 800m walking distance of district centres or higher order centres such as Caboolture, Morayfield, Strathpine, North Lakes, Redcliffe and Kippa-Ring.

Where land is identified on this map, alternative levels of assessment (type of application) and car parking requirements may apply to development.

Refer to relevant table of assessment, zone code, local plan code and/or development codes for requirements associated with this overlay map.

For further information regarding this overlay map, please refer to the Overlay information sheet on Council's website ([www.moretonbay.qld.gov.au/mbrplanningscheme](http://www.moretonbay.qld.gov.au/mbrplanningscheme)) or contact council on 3205 0555.

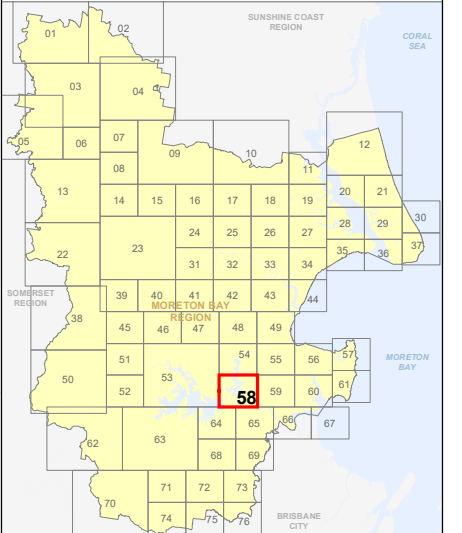
**Effective 29 January 2020**

0 200 400 600 Metres

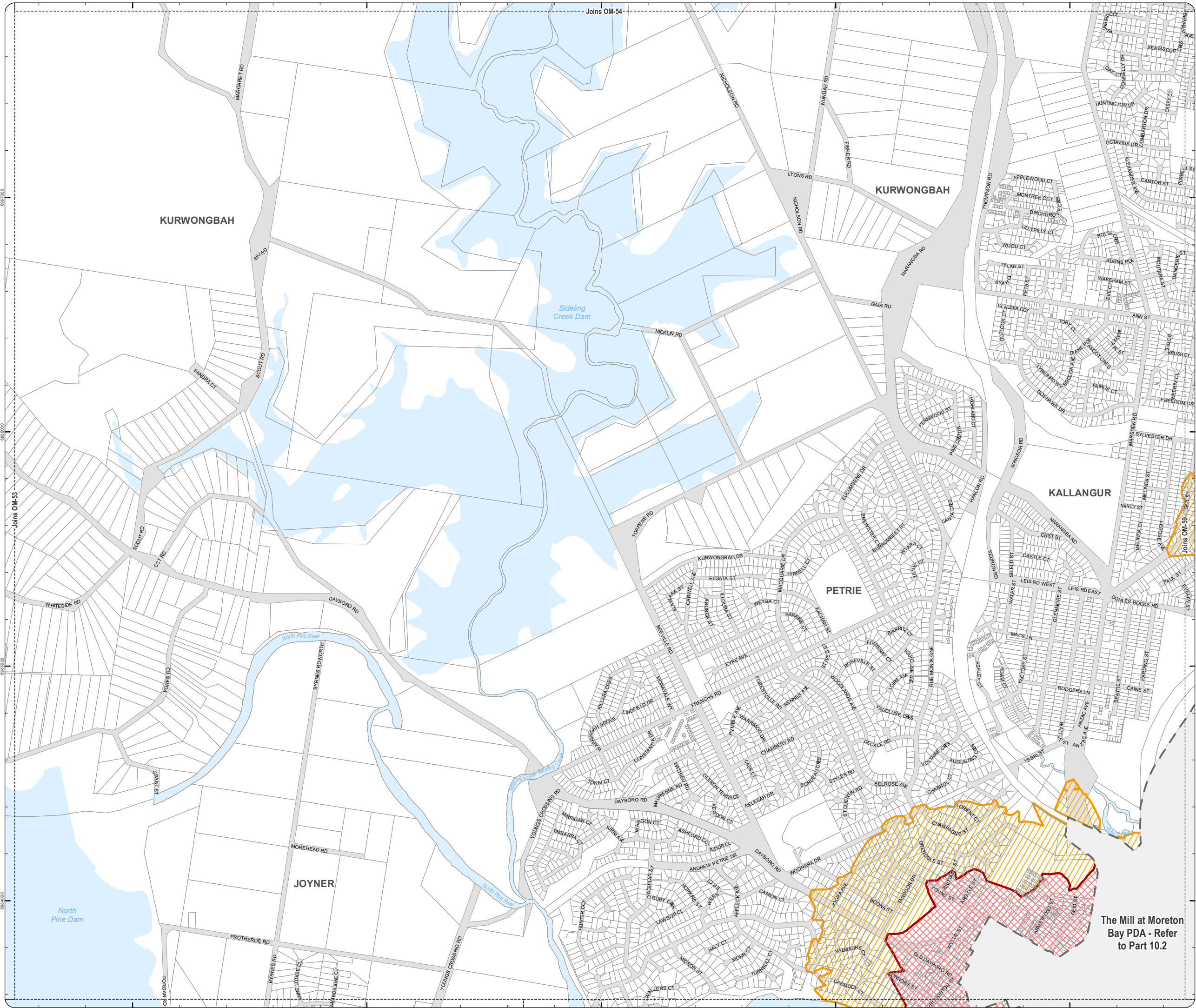
SCALE (A3): 1:15,000  
DCDB Version: April 2016  
Projection: Map Grid of Australia, Zone 56  
Horizontal Datum: Geocentric Datum of Australia 1994

**DISCLAIMER:** Some of the information shown in this document has been provided to Council from external third parties. Council makes no representation and gives no warranty about the accuracy, reliability, completeness or suitability for any particular purpose of the information. Persons should not rely on the information shown in this document to make any decision with financial or legal implications and should instead rely on their own enquiries. To the full extent that it is able to do so in law, Council disclaims all liability (including liability in negligence) for all costs, losses and damages (including indirect and consequential costs, losses and damages) caused by or arising from anyone using or relying on the information shown in this document for any purpose whatsoever. © Copyright Moreton Bay Regional Council 2019

DCDB (Version April 2016) is reproduced with the permission of the State of Queensland








**OM-58 WDC  
Overlay Map**



**The Mill at Moreton Bay PDA - Refer to Part 10.2**

**PLANNING SCHEME  
OVERLAY MAP -  
WALKING DISTANCE (CENTRE)**

-  Property boundaries
-  North Lakes Locality
-  Priority Development Area
-  Centre precinct walking distance 400m
-  Centre precinct walking distance 800m

Please read the following notes about this map:

This overlay map only affects you if your property is identified within 400m or 800m walking distance of a centre, and you wish to develop (e.g. build or extend, change use, subdivide).

This map shows land within 400m and 800m walking distance of district centres or higher order centres such as Caboolture, Morayfield, Strathpine, North Lakes, Redcliffe and Kippa-Ring.

Where land is identified on this map, alternative levels of assessment (type of application) and car parking requirements may apply to development.

Refer to relevant table of assessment, zone code, local plan code and/or development codes for requirements associated with this overlay map.

For further information regarding this overlay map, please refer to the Overlay information sheet on Council's website ([www.moretonbay.qld.gov.au/mbrplanningscheme](http://www.moretonbay.qld.gov.au/mbrplanningscheme)) or contact council on 3205 0555.

**Effective 29 January 2020**

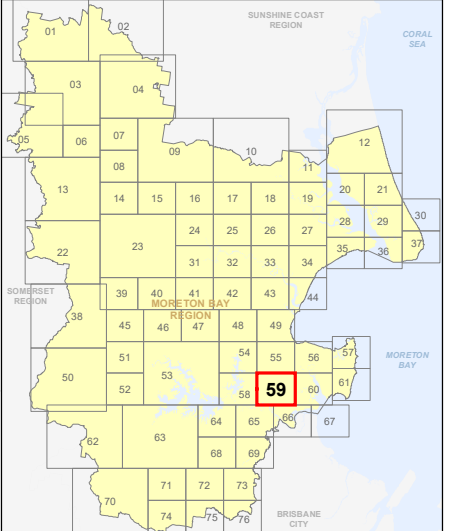
0 200 400 600 Metres

SCALE (A3): 1:15,000

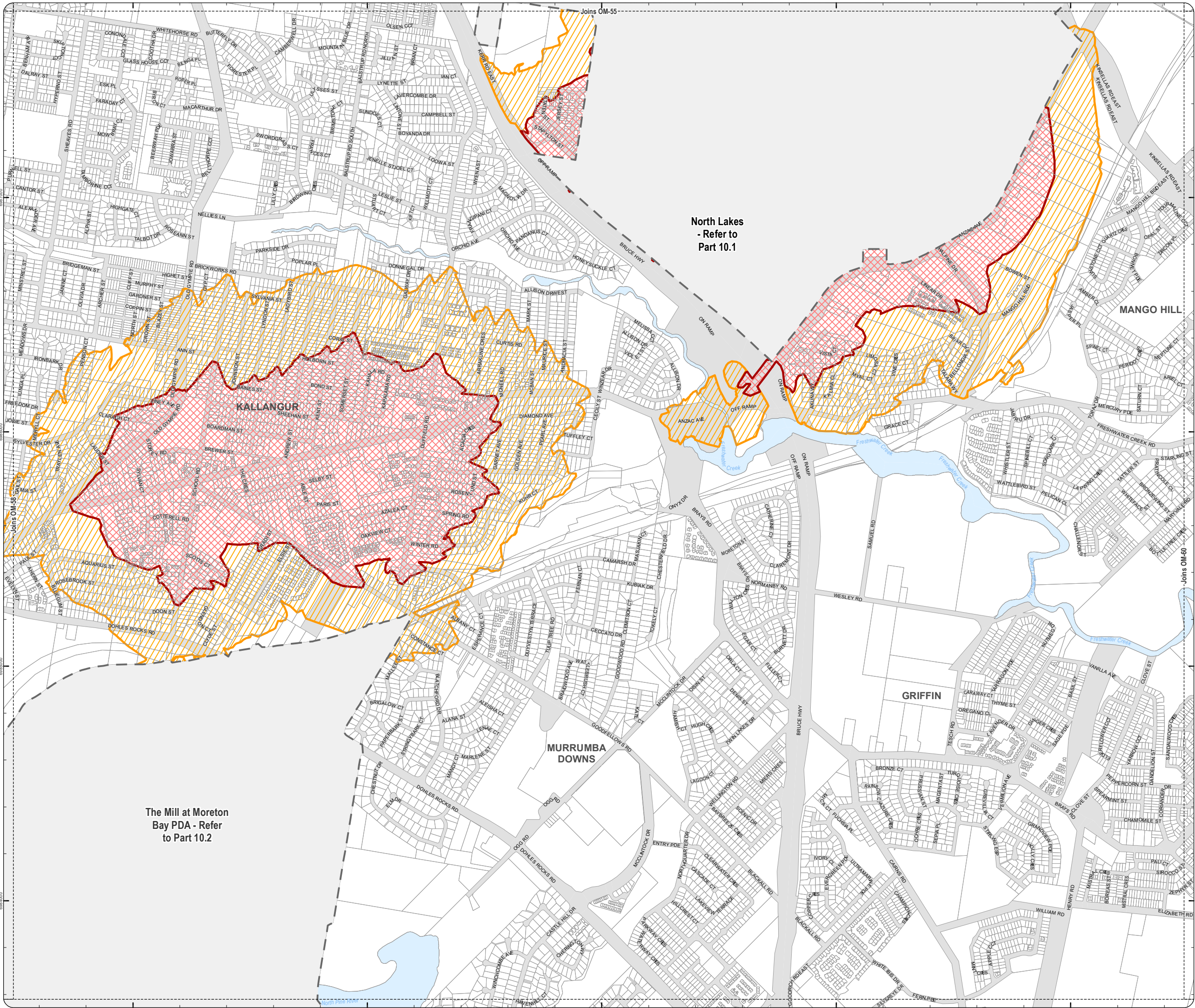
DCDB Version: April 2016  
Projection: Map Grid of Australia, Zone 56  
Horizontal Datum: Geocentric Datum of Australia 1994

**DISCLAIMER:** Some of the information shown in this document has been provided to Council from external third parties. Council makes no representation and gives no warranty about the accuracy, reliability, completeness or suitability for any particular purpose of the information. Persons should not rely on the information shown in this document to make any decision with financial or legal implications and should instead rely on their own enquiries. To the full extent that it is able to do so in law, Council disclaims all liability (including liability in negligence) for all costs, losses and damages (including indirect and consequential costs, losses and damages) caused by or arising from anyone using or relying on the information shown in this document for any purpose whatsoever. © Copyright Moreton Bay Regional Council 2019

DCDB (Version April 2016) is reproduced with the permission of the State of Queensland



**OM-59 WDC  
Overlay Map**






North Lakes  
- Refer to  
Part 10.1

The Mill at Moreton  
Bay PDA - Refer  
to Part 10.2



**PLANNING SCHEME  
OVERLAY MAP -  
WALKING DISTANCE (CENTRE)**

-  Property boundaries
-  Centre precinct walking distance 400m
-  Centre precinct walking distance 800m

Please read the following notes about this map:

This overlay map only affects you if your property is identified within 400m or 800m walking distance of a centre, and you wish to develop (e.g. build or extend, change use, subdivide).

This map shows land within 400m and 800m walking distance of district centres or higher order centres such as Caboolture, Morayfield, Strathpine, North Lakes, Redcliffe and Kippa-Ring.

Where land is identified on this map, alternative levels of assessment (type of application) and car parking requirements may apply to development.

Refer to relevant table of assessment, zone code, local plan code and/or development codes for requirements associated with this overlay map.

For further information regarding this overlay map, please refer to the Overlay information sheet on Council's website ([www.moretonbay.qld.gov.au/mbrplanningscheme](http://www.moretonbay.qld.gov.au/mbrplanningscheme)) or contact council on 3205 0555.

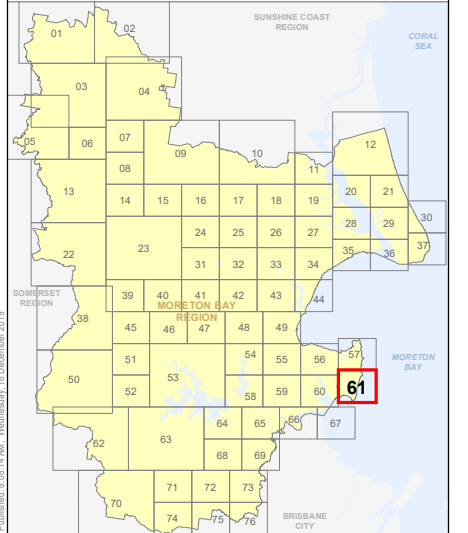
**Effective 29 January 2020**

0 200 400 600 Metres

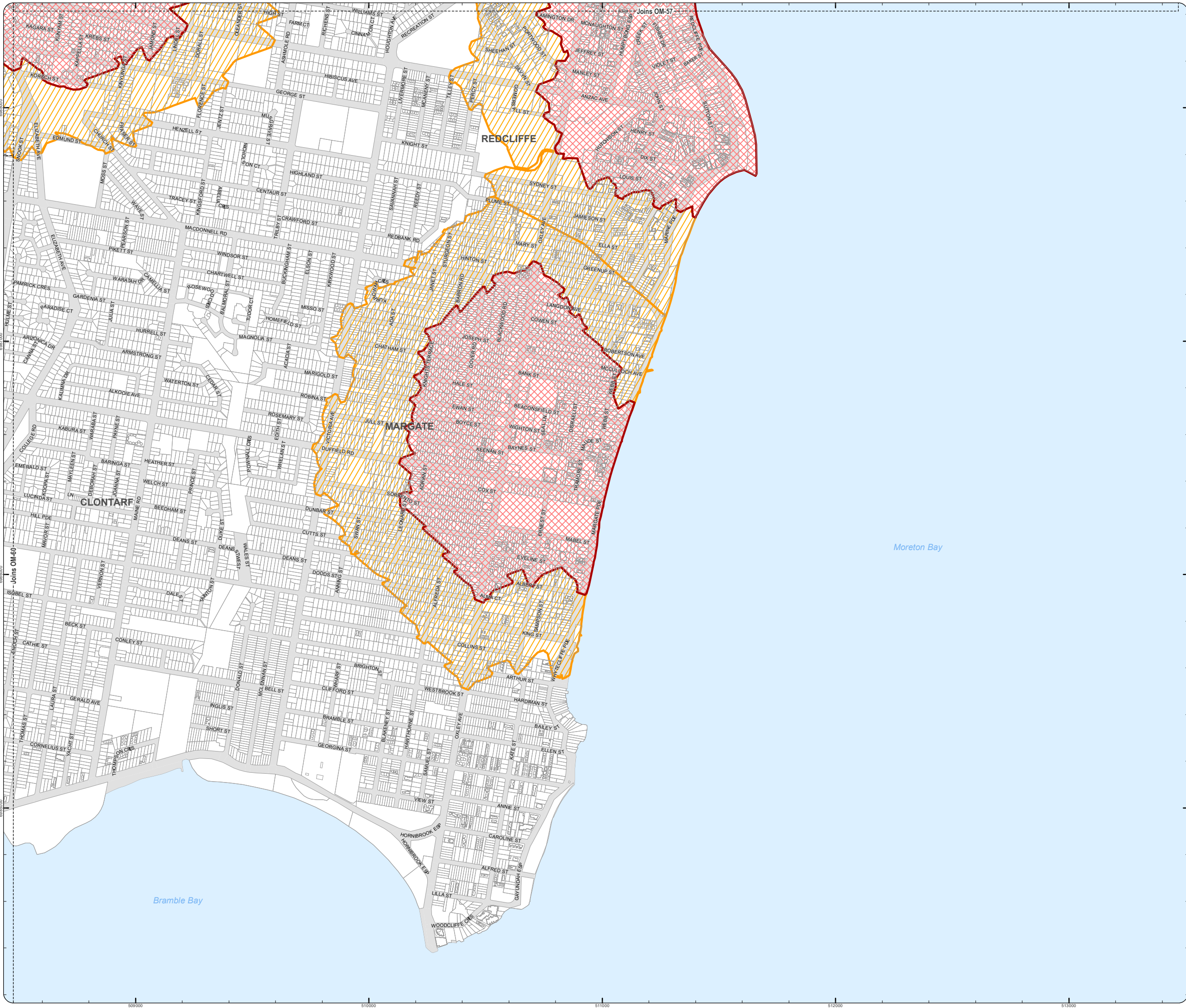
SCALE (A3): 1:15,000  
DCDB Version: April 2016  
Projection: Map Grid of Australia, Zone 56  
Horizontal Datum: Geocentric Datum of Australia 1994

**DISCLAIMER:** Some of the information shown in this document has been provided to Council from external third parties. Council makes no representation and gives no warranty about the accuracy, reliability, completeness or suitability for any particular purpose of the information. Persons should not rely on the information shown in this document to make any decisions with financial or legal implications and should instead rely on their own enquiries. To the full extent that it is able to do so in law, Council disclaims all liability (including liability in negligence) for all costs, losses and damages (including indirect and consequential costs, losses and damages) caused by or arising from anyone using or relying on the information shown in this document for any purpose whatsoever. © Copyright Moreton Bay Regional Council 2019

DCDB (Version April 2016) is reproduced with the permission of the State of Queensland



**OM-61 WDC  
Overlay Map**



**PLANNING SCHEME  
OVERLAY MAP -  
WALKING DISTANCE (CENTRE)**

- Property boundaries
- Centre precinct walking distance 400m
- Centre precinct walking distance 800m

**Please read the following notes about this map:**

This overlay map only affects you if your property is identified within 400m or 800m walking distance of a centre, and you wish to develop (e.g. build or extend, change use, subdivide).

This map shows land within 400m and 800m walking distance of district centres or higher order centres such as Caboolture, Morayfield, Strathpine, North Lakes, Redcliffe and Kippa-Ring.

Where land is identified on this map, alternative levels of assessment (type of application) and car parking requirements may apply to development.

Refer to relevant table of assessment, zone code, local plan code and/or development codes for requirements associated with this overlay map.

For further information regarding this overlay map, please refer to the Overlay information sheet on Council's website ([www.moretonbay.qld.gov.au/mbrplanningscheme](http://www.moretonbay.qld.gov.au/mbrplanningscheme)) or contact council on 3205 0555.

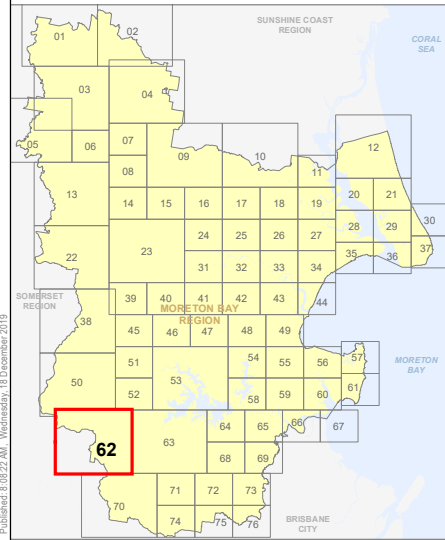
**Effective 29 January 2020**



DCDB Version: April 2016  
Projection: Map Grid of Australia, Zone 56  
Horizontal Datum: Geocentric Datum of Australia 1994

**DISCLAIMER:** Some of the information shown in this document has been provided to Council from external third parties. Council makes no representation and gives no warranty about the accuracy, reliability, completeness or suitability for any particular purpose of the information. Persons should not rely on the information shown in this document to make any decision with financial or legal implications and should instead rely on their own enquiries. To the full extent that it is able to do so in law, Council disclaims all liability (including liability in negligence) for all costs, losses and damages (including indirect and consequential costs, losses and damages) caused by or arising from anyone using or relying on the information shown in this document for any purpose whatsoever. © Copyright Moreton Bay Regional Council 2019

DCDB (Version April 2016) is reproduced with the permission of the State of Queensland






**OM-62 WDC  
Overlay Map**



Z:\Map Data\GIS\Map Data\Planning\Division\01 Planning Scheme\Amendments\01\_Proposed\Tabled\Amendment\102\_Post\Consultation and Site Approval\Version 201902\_M03\DCOM\_Walking\_Distance\_Centres.mxd

**PLANNING SCHEME  
OVERLAY MAP -  
WALKING DISTANCE (CENTRE)**

-  Property boundaries
-  Centre precinct walking distance 400m
-  Centre precinct walking distance 800m

Please read the following notes about this map:

This overlay map only affects you if your property is identified within 400m or 800m walking distance of a centre, and you wish to develop (e.g. build or extend, change use, subdivide).

This map shows land within 400m and 800m walking distance of district centres or higher order centres such as Caboolture, Morayfield, Strathpine, North Lakes, Redcliffe and Kippa-Ring.

Where land is identified on this map, alternative levels of assessment (type of application) and car parking requirements may apply to development.

Refer to relevant table of assessment, zone code, local plan code and/or development codes for requirements associated with this overlay map.

For further information regarding this overlay map, please refer to the Overlay information sheet on Council's website ([www.moretonbay.qld.gov.au/mbrplanningscheme](http://www.moretonbay.qld.gov.au/mbrplanningscheme)) or contact council on 3205 0555.

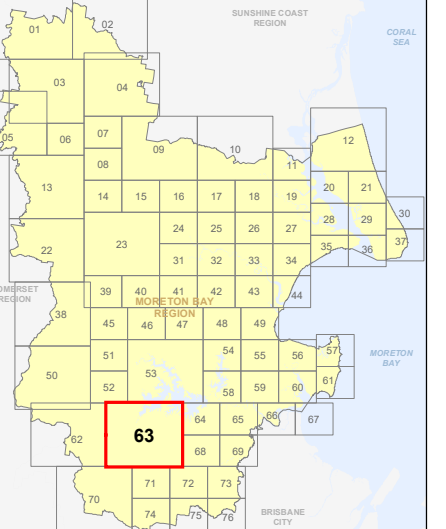
**Effective 29 January 2020**

0 400 800 1,200 Metres

SCALE (A3): 1:30,000  
DCDB Version: April 2016  
Projection: Map Grid of Australia, Zone 56  
Horizontal Datum: Geocentric Datum of Australia 1994

**DISCLAIMER:** Some of the information shown in this document has been provided to Council from external third parties. Council makes no representation and gives no warranty about the accuracy, reliability, completeness or suitability for any particular purpose of the information. Persons should not rely on the information shown in this document to make any decision with financial or legal implications and should instead rely on their own enquiries. To the full extent that it is able to do so in law, Council disclaims all liability (including liability in negligence) for all costs, losses and damages (including indirect and consequential costs, losses and damages) caused by or arising from anyone using or relying on the information shown in this document for any purpose whatsoever. © Copyright Moreton Bay Regional Council 2019




DCDB (Version April 2016) is reproduced with the permission of the State of Queensland



**OM-63 WDC  
Overlay Map**



**PLANNING SCHEME  
OVERLAY MAP -  
WALKING DISTANCE (CENTRE)**

-  Property boundaries
-  Centre precinct walking distance 400m
-  Centre precinct walking distance 800m

Please read the following notes about this map:

This overlay map only affects you if your property is identified within 400m or 800m walking distance of a centre, and you wish to develop (e.g. build or extend, change use, subdivide).

This map shows land within 400m and 800m walking distance of district centres or higher order centres such as Caboolture, Morayfield, Strathpine, North Lakes, Redcliffe and Kippa-Ring.

Where land is identified on this map, alternative levels of assessment (type of application) and car parking requirements may apply to development.

Refer to relevant table of assessment, zone code, local plan code and/or development codes for requirements associated with this overlay map.

For further information regarding this overlay map, please refer to the Overlay information sheet on Council's website ([www.moretonbay.qld.gov.au/mbrplanningscheme](http://www.moretonbay.qld.gov.au/mbrplanningscheme)) or contact council on 3205 0555.

**Effective 29 January 2020**

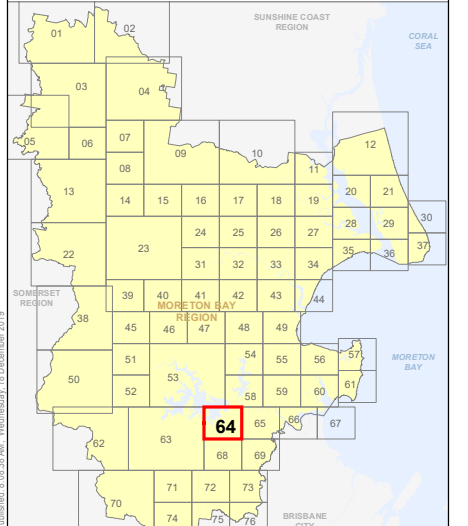
0 200 400 600 Metres

SCALE (A3): 1:15,000

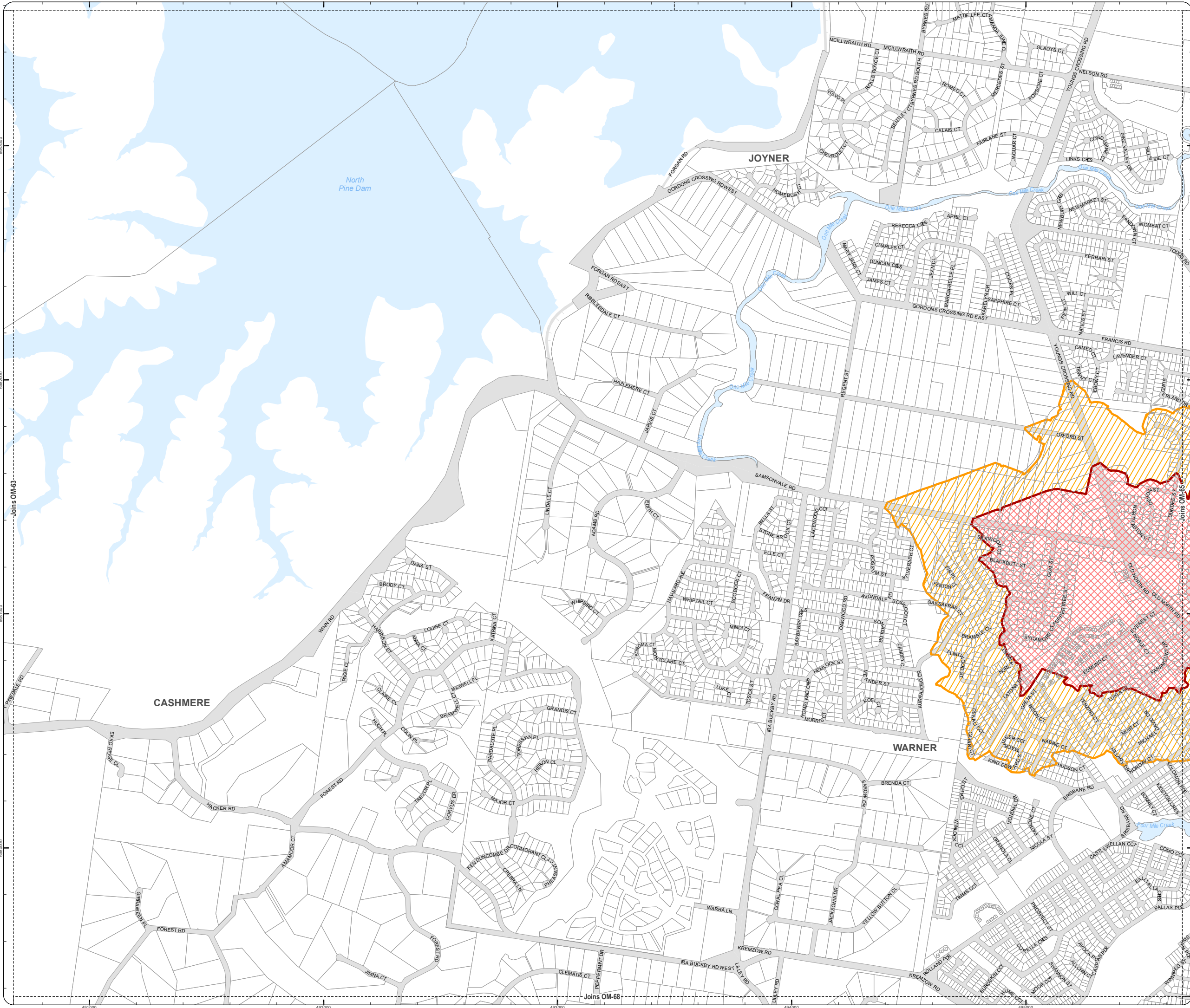
DCDB Version: April 2016  
Projection: Map Grid of Australia, Zone 56  
Horizontal Datum: Geocentric Datum of Australia 1994

**DISCLAIMER:** Some of the information shown in this document has been provided to Council from external third parties. Council makes no representation and gives no warranty about the accuracy, reliability, completeness or suitability for any particular purpose of the information. Persons should not rely on the information shown in this document to make any decision with financial or legal implications and should instead rely on their own enquiries. To the full extent that it is able to do so in law, Council disclaims all liability (including liability in negligence) for all costs, losses and damages (including indirect and consequential costs, losses and damages) caused by or arising from anyone using or relying on the information shown in this document for any purpose whatsoever. © Copyright Moreton Bay Regional Council 2019

DCDB (Version April 2016) is reproduced with the permission of the State of Queensland







**OM-64 WDC  
Overlay Map**





**PLANNING SCHEME  
OVERLAY MAP -  
WALKING DISTANCE (CENTRE)**

-  Property boundaries
-  Priority Development Area
-  Centre precinct walking distance 400m
-  Centre precinct walking distance 800m

Please read the following notes about this map:

This overlay map only affects you if your property is identified within 400m or 800m walking distance of a centre, and you wish to develop (e.g. build or extend, change use, subdivide).

This map shows land within 400m and 800m walking distance of district centres or higher order centres such as Caboolture, Morayfield, Strathpine, North Lakes, Redcliffe and Kippa-Ring.

Where land is identified on this map, alternative levels of assessment (type of application) and car parking requirements may apply to development.

Refer to relevant table of assessment, zone code, local plan code and/or development codes for requirements associated with this overlay map.

For further information regarding this overlay map, please refer to the Overlay information sheet on Council's website ([www.moretonbay.qld.gov.au/mbrplanningscheme](http://www.moretonbay.qld.gov.au/mbrplanningscheme)) or contact council on 3205 0555.

**Effective 29 January 2020**

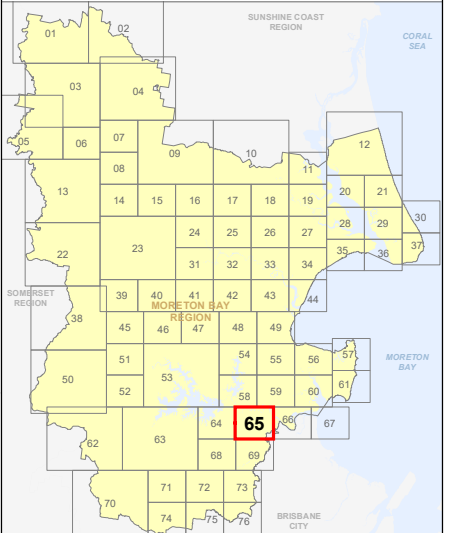
0 200 400 600 Metres

SCALE (A3): 1:15,000

DCDB Version: April 2016  
Projection: Map Grid of Australia, Zone 56  
Horizontal Datum: Geocentric Datum of Australia 1994

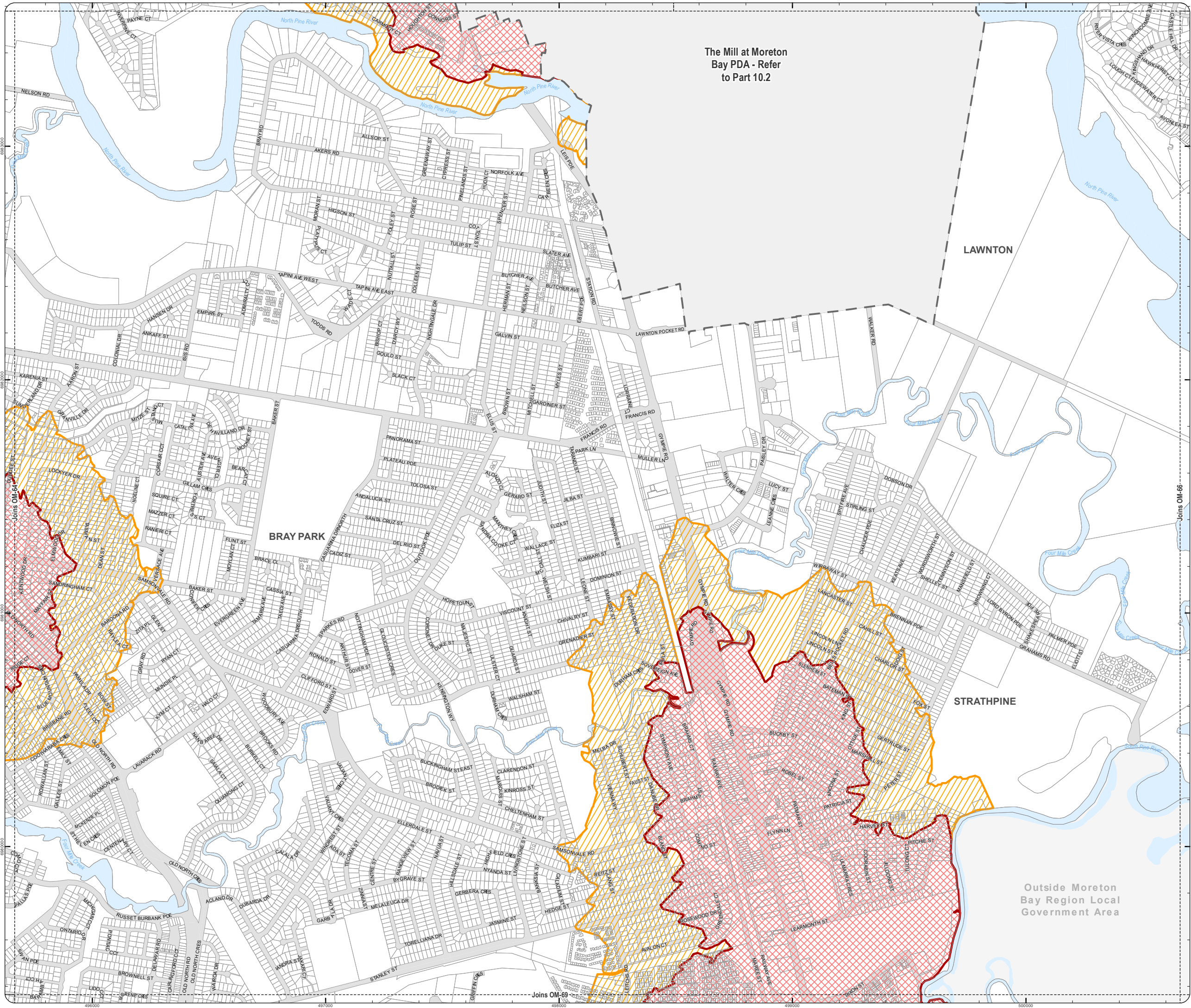
**DISCLAIMER:** Some of the information shown in this document has been provided to Council from external third parties. Council makes no representation and gives no warranty about the accuracy, reliability, completeness or suitability for any particular purpose of the information. Persons should not rely on the information shown in this document to make any decisions with financial or legal implications and should instead rely on their own enquiries. To the full extent that it is able to do so in law, Council disclaims all liability (including liability in negligence) for all costs, losses and damages (including indirect and consequential costs, losses and damages) caused by or arising from anyone using or relying on the information shown in this document for any purpose whatsoever. © Copyright Moreton Bay Regional Council 2019

DCDB (Version April 2016) is reproduced with the permission of the State of Queensland



**OM-65 WDC  
Overlay Map**

**The Mill at Moreton  
Bay PDA - Refer  
to Part 10.2**



**PLANNING SCHEME  
OVERLAY MAP -  
WALKING DISTANCE (CENTRE)**

- Property boundaries
- Centre precinct walking distance 400m
- Centre precinct walking distance 800m

Please read the following notes about this map:

This overlay map only affects you if your property is identified within 400m or 800m walking distance of a centre, and you wish to develop (e.g. build or extend, change use, subdivide).

This map shows land within 400m and 800m walking distance of district centres or higher order centres such as Caboolture, Morayfield, Strathpine, North Lakes, Redcliffe and Kippa-Ring.

Where land is identified on this map, alternative levels of assessment (type of application) and car parking requirements may apply to development.

Refer to relevant table of assessment, zone code, local plan code and/or development codes for requirements associated with this overlay map.

For further information regarding this overlay map, please refer to the Overlay information sheet on Council's website ([www.moretonbay.qld.gov.au/mbrplanningscheme](http://www.moretonbay.qld.gov.au/mbrplanningscheme)) or contact council on 3205 0555.

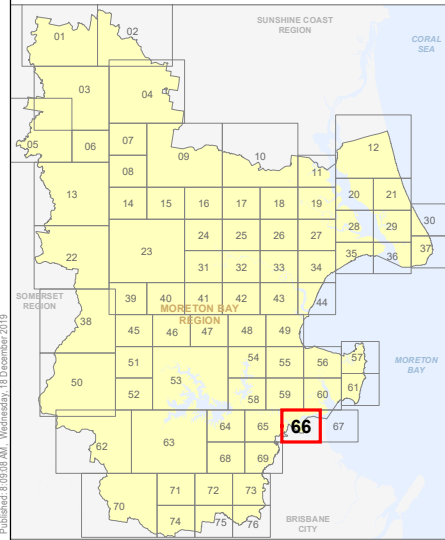
**Effective 29 January 2020**



SCALE (A3): 1:15,000  
 DCDB Version: April 2016  
 Projection: Map Grid of Australia, Zone 56  
 Horizontal Datum: Geocentric Datum of Australia 1994

**DISCLAIMER:** Some of the information shown in this document has been provided to Council from external third parties. Council makes no representation and gives no warranty about the accuracy, reliability, completeness or suitability for any particular purpose of the information. Persons should not rely on the information shown in this document to make any decision with financial or legal implications and should instead rely on their own enquiries. To the full extent that it is able to do so in law, Council disclaims all liability (including liability in negligence) for all costs, losses and damages (including indirect and consequential costs, losses and damages) caused by or arising from anyone using or relying on the information shown in this document for any purpose whatsoever.  
 © Copyright Moreton Bay Regional Council 2019

DCDB (Version April 2016) is reproduced with the permission of the State of Queensland






**OM-66 WDC  
Overlay Map**



Z:\Map Data\GIS\Map\Planning\Division\01 Planning Scheme\Amendments\01\_Proposed\Tabled\Amendment\102\_Post\Consultation and Site Approval\Version 201902\_MBR\DCDB\Walking\_Distance\_Centres.mxd

**PLANNING SCHEME  
OVERLAY MAP -  
WALKING DISTANCE (CENTRE)**

-  Property boundaries
-  Centre precinct walking distance 400m
-  Centre precinct walking distance 800m

**Please read the following notes about this map:**

This overlay map only affects you if your property is identified within 400m or 800m walking distance of a centre, and you wish to develop (e.g. build or extend, change use, subdivide).

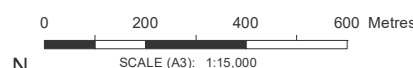
This map shows land within 400m and 800m walking distance of district centres or higher order centres such as Caboolture, Morayfield, Strathpine, North Lakes, Redcliffe and Kippa-Ring.

Where land is identified on this map, alternative levels of assessment (type of application) and car parking requirements may apply to development.

Refer to relevant table of assessment, zone code, local plan code and/or development codes for requirements associated with this overlay map.

For further information regarding this overlay map, please refer to the Overlay information sheet on Council's website ([www.moretonbay.qld.gov.au/mbrplanningscheme](http://www.moretonbay.qld.gov.au/mbrplanningscheme)) or contact council on 3205 0555.

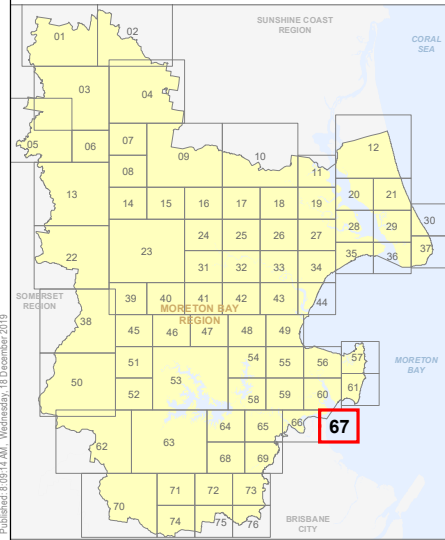
**Effective 29 January 2020**



DCDB Version: April 2016  
Projection: Map Grid of Australia, Zone 56  
Horizontal Datum: Geocentric Datum of Australia 1994

**DISCLAIMER:** Some of the information shown in this document has been provided to Council from external third parties. Council makes no representation and gives no warranty about the accuracy, reliability, completeness or suitability for any particular purpose of the information. Persons should not rely on the information shown in this document to make any decision with financial or legal implications and should instead rely on their own enquiries. To the full extent that it is able to do so in law, Council disclaims all liability (including liability in negligence) for all costs, losses and damages (including indirect and consequential costs, losses and damages) caused by or arising from anyone using or relying on the information shown in this document for any purpose whatsoever. © Copyright Moreton Bay Regional Council 2019

DCDB (Version April 2016) is reproduced with the permission of the State of Queensland






**OM-67 WDC  
Overlay Map**



Z:\Map Data\GIS\Map Data\Planning Division\01 Planning Schemes\Amendments\01 Proposed\Tabled\Amendment 102 Post Consultation and Site Approval\Version 201902\_M02\DCDB\Walking\_Distance\_Centre.mxd

**PLANNING SCHEME  
OVERLAY MAP -  
WALKING DISTANCE (CENTRE)**

-  Property boundaries
-  Centre precinct walking distance 400m
-  Centre precinct walking distance 800m

Please read the following notes about this map:

This overlay map only affects you if your property is identified within 400m or 800m walking distance of a centre, and you wish to develop (e.g. build or extend, change use, subdivide).

This map shows land within 400m and 800m walking distance of district centres or higher order centres such as Caboolture, Morayfield, Strathpine, North Lakes, Redcliffe and Kippa-Ring.

Where land is identified on this map, alternative levels of assessment (type of application) and car parking requirements may apply to development.

Refer to relevant table of assessment, zone code, local plan code and/or development codes for requirements associated with this overlay map.

For further information regarding this overlay map, please refer to the Overlay information sheet on Council's website ([www.moretonbay.qld.gov.au/mbrplanningscheme](http://www.moretonbay.qld.gov.au/mbrplanningscheme)) or contact council on 3205 0555.

**Effective 29 January 2020**

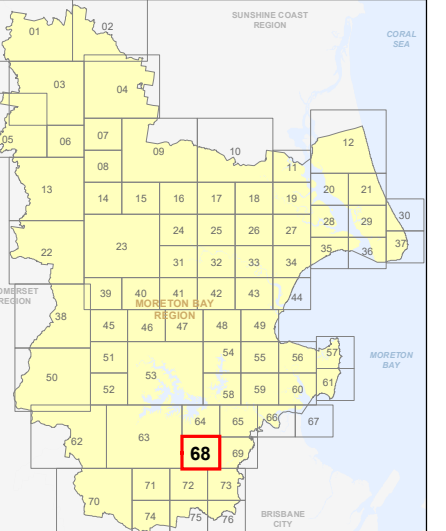
0 200 400 600 Metres

SCALE (A3): 1:15,000

DCDB Version: April 2016  
Projection: Map Grid of Australia, Zone 56  
Horizontal Datum: Geocentric Datum of Australia 1994

**DISCLAIMER:** Some of the information shown in this document has been provided to Council from external third parties. Council makes no representation and gives no warranty about the accuracy, reliability, completeness or suitability for any particular purpose of the information. Persons should not rely on the information shown in this document to make any decision with financial or legal implications and should instead rely on their own enquiries. To the full extent that it is able to do so in law, Council disclaims all liability (including liability in negligence) for all costs, losses and damages (including indirect and consequential costs, losses and damages) caused by or arising from anyone using or relying on the information shown in this document for any purpose whatsoever. © Copyright Moreton Bay Regional Council 2019




DCDB (Version April 2016) is reproduced with the permission of the State of Queensland



**OM-68 WDC  
Overlay Map**



**PLANNING SCHEME  
OVERLAY MAP -  
WALKING DISTANCE (CENTRE)**

-  Property boundaries
-  Centre precinct walking distance 400m
-  Centre precinct walking distance 800m

Please read the following notes about this map:

This overlay map only affects you if your property is identified within 400m or 800m walking distance of a centre, and you wish to develop (e.g. build or extend, change use, subdivide).

This map shows land within 400m and 800m walking distance of district centres or higher order centres such as Caboolture, Morayfield, Strathpine, North Lakes, Redcliffe and Kippa-Ring.

Where land is identified on this map, alternative levels of assessment (type of application) and car parking requirements may apply to development.

Refer to relevant table of assessment, zone code, local plan code and/or development codes for requirements associated with this overlay map.

For further information regarding this overlay map, please refer to the Overlay information sheet on Council's website ([www.moretonbay.qld.gov.au/mbrplanningscheme](http://www.moretonbay.qld.gov.au/mbrplanningscheme)) or contact council on 3205 0555.

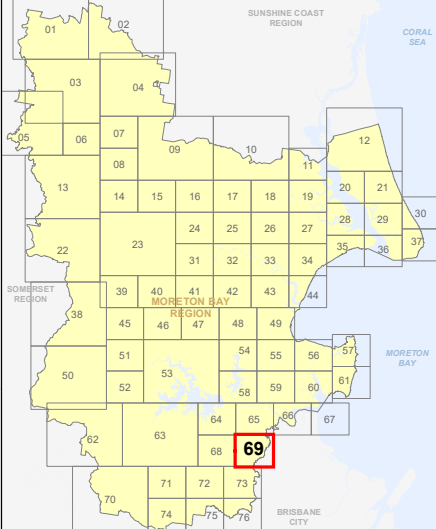
**Effective 29 January 2020**

0 200 400 600 Metres

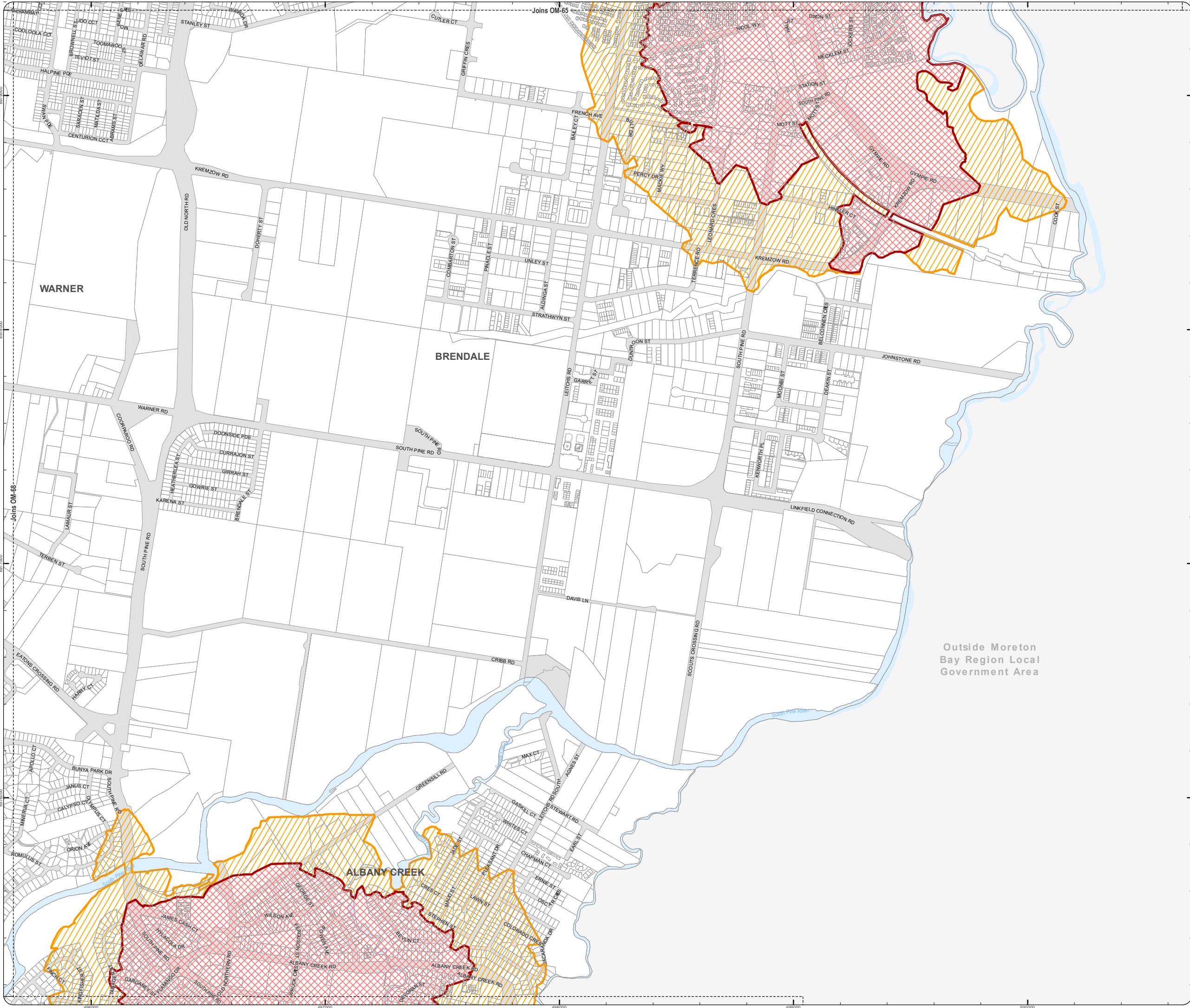
SCALE (A3): 1:15,000  
DCDB Version: April 2016  
Projection: Map Grid of Australia, Zone 56  
Horizontal Datum: Geocentric Datum of Australia 1994

**DISCLAIMER:** Some of the information shown in this document has been provided to Council from external third parties. Council makes no representation and gives no warranty about the accuracy, reliability, completeness or suitability for any particular purpose of the information. Persons should not rely on the information shown in this document to make any decision with financial or legal implications and should instead rely on their own enquiries. To the full extent that it is able to do so in law, Council disclaims all liability (including liability in negligence) for all costs, losses and damages (including indirect and consequential costs, losses and damages) caused by or arising from anyone using or relying on the information shown in this document for any purpose whatsoever. © Copyright Moreton Bay Regional Council 2019

DCDB (Version April 2016) is reproduced with the permission of the State of Queensland



**OM-69 WDC  
Overlay Map**



**PLANNING SCHEME  
OVERLAY MAP -  
WALKING DISTANCE (CENTRE)**

- Property boundaries
- Centre precinct walking distance 400m
- Centre precinct walking distance 800m

Please read the following notes about this map:

This overlay map only affects you if your property is identified within 400m or 800m walking distance of a centre, and you wish to develop (e.g. build or extend, change use, subdivide).

This map shows land within 400m and 800m walking distance of district centres or higher order centres such as Caboolture, Morayfield, Strathpine, North Lakes, Redcliffe and Kippa-Ring.

Where land is identified on this map, alternative levels of assessment (type of application) and car parking requirements may apply to development.

Refer to relevant table of assessment, zone code, local plan code and/or development codes for requirements associated with this overlay map.

For further information regarding this overlay map, please refer to the Overlay information sheet on Council's website ([www.moretonbay.qld.gov.au/mbrplanningscheme](http://www.moretonbay.qld.gov.au/mbrplanningscheme)) or contact council on 3205 0555.

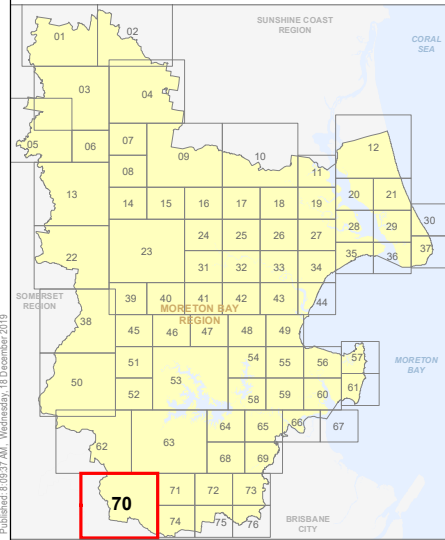
**Effective 29 January 2020**



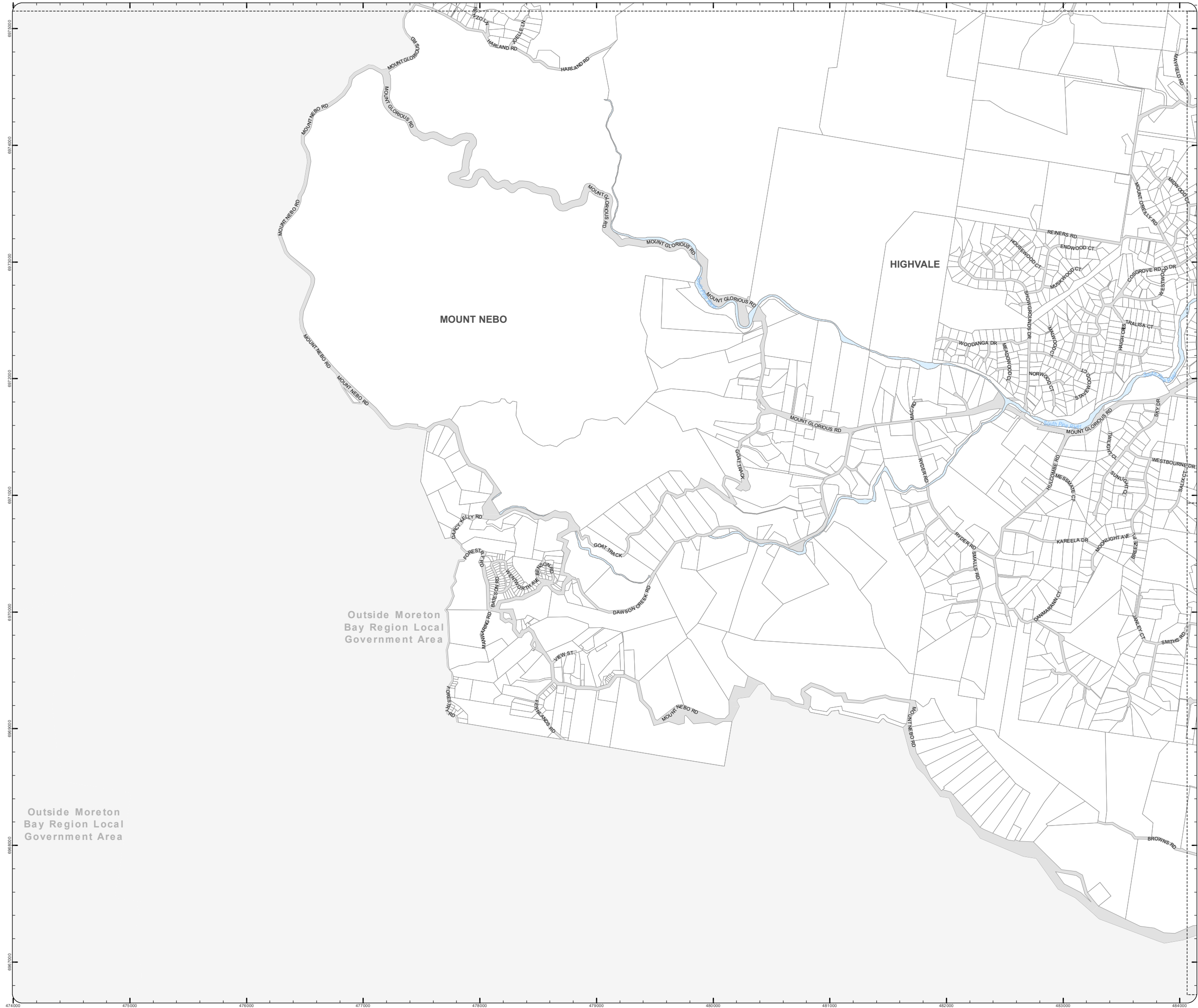
DCDB Version: April 2016  
Projection: Map Grid of Australia, Zone 56  
Horizontal Datum: Geocentric Datum of Australia 1994

**DISCLAIMER:** Some of the information shown in this document has been provided to Council from external third parties. Council makes no representation and gives no warranty about the accuracy, reliability, completeness or suitability for any particular purpose of the information. Persons should not rely on the information shown in this document to make any decision with financial or legal implications and should instead rely on their own enquiries. To the full extent that it is able to do so in law, Council disclaims all liability (including liability in negligence) for all costs, losses and damages (including indirect and consequential costs, losses and damages) caused by or arising from anyone using or relying on the information shown in this document for any purpose whatsoever. © Copyright Moreton Bay Regional Council 2019

DCDB (Version April 2016) is reproduced with the permission of the State of Queensland



**OM-70 WDC  
Overlay Map**



Z:\Map Data\GIS\Map\Planning\Division\01 Planning Scheme\Amendments\01\_Proposed\Tabled\Amendments\102\_Post\Consultation and Site Approval\Version 201902\_MBR\DCDB\Walking\_Distance\_Centres.mxd

**PLANNING SCHEME  
OVERLAY MAP -  
WALKING DISTANCE (CENTRE)**

- Property boundaries
- Centre precinct walking distance 400m
- Centre precinct walking distance 800m

Please read the following notes about this map:

This overlay map only affects you if your property is identified within 400m or 800m walking distance of a centre, and you wish to develop (e.g. build or extend, change use, subdivide).

This map shows land within 400m and 800m walking distance of district centres or higher order centres such as Caboolture, Morayfield, Strathpine, North Lakes, Redcliffe and Kippa-Ring.

Where land is identified on this map, alternative levels of assessment (type of application) and car parking requirements may apply to development.

Refer to relevant table of assessment, zone code, local plan code and/or development codes for requirements associated with this overlay map.

For further information regarding this overlay map, please refer to the Overlay information sheet on Council's website ([www.moretonbay.qld.gov.au/mbrplanningscheme](http://www.moretonbay.qld.gov.au/mbrplanningscheme)) or contact council on 3205 0555.

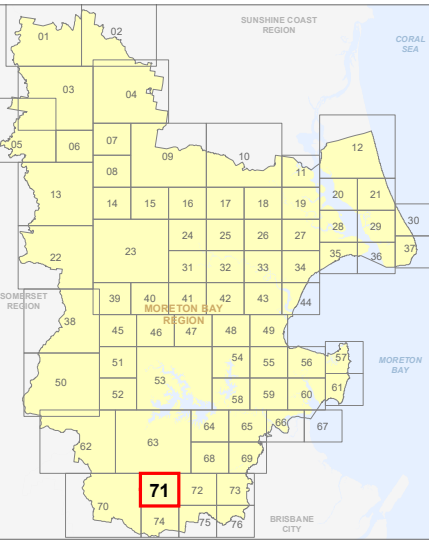
**Effective 29 January 2020**



SCALE (A3): 1:15,000  
 DCDB Version: April 2016  
 Projection: Map Grid of Australia, Zone 56  
 Horizontal Datum: Geocentric Datum of Australia 1994

**DISCLAIMER:** Some of the information shown in this document has been provided to Council from external third parties. Council makes no representation and gives no warranty about the accuracy, reliability, completeness or suitability for any particular purpose of the information. Persons should not rely on the information shown in this document to make any decision with financial or legal implications and should instead rely on their own enquiries. To the full extent that it is able to do so in law, Council disclaims all liability (including liability in negligence) for all costs, losses and damages (including indirect and consequential costs, losses and damages) caused by or arising from anyone using or relying on the information shown in this document for any purpose whatsoever. © Copyright Moreton Bay Regional Council 2019




DCDB (Version April 2016) is reproduced with the permission of the State of Queensland



**OM-71 WDC  
Overlay Map**



**PLANNING SCHEME  
OVERLAY MAP -  
WALKING DISTANCE (CENTRE)**

-  Property boundaries
-  Centre precinct walking distance 400m
-  Centre precinct walking distance 800m

Please read the following notes about this map:

This overlay map only affects you if your property is identified within 400m or 800m walking distance of a centre, and you wish to develop (e.g. build or extend, change use, subdivide).

This map shows land within 400m and 800m walking distance of district centres or higher order centres such as Caboolture, Morayfield, Strathpine, North Lakes, Redcliffe and Kippa-Ring.

Where land is identified on this map, alternative levels of assessment (type of application) and car parking requirements may apply to development.

Refer to relevant table of assessment, zone code, local plan code and/or development codes for requirements associated with this overlay map.

For further information regarding this overlay map, please refer to the Overlay information sheet on Council's website ([www.moretonbay.qld.gov.au/mbrplanningscheme](http://www.moretonbay.qld.gov.au/mbrplanningscheme)) or contact council on 3205 0555.

**Effective 29 January 2020**

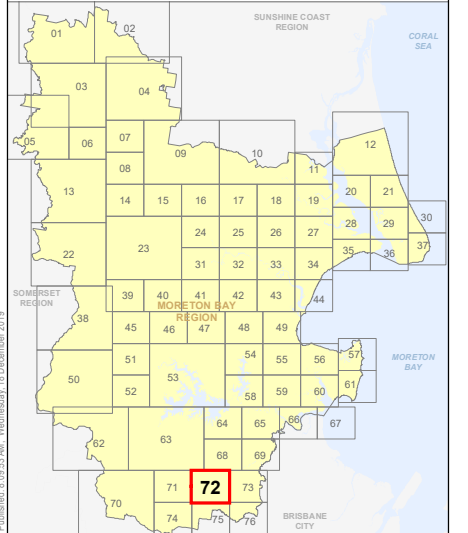
0 200 400 600 Metres

SCALE (A3): 1:15,000

DCDB Version: April 2016  
Projection: Map Grid of Australia, Zone 56  
Horizontal Datum: Geocentric Datum of Australia 1994

**DISCLAIMER:** Some of the information shown in this document has been provided to Council from external third parties. Council makes no representation and gives no warranty about the accuracy, reliability, completeness or suitability for any particular purpose of the information. Persons should not rely on the information shown in this document to make any decision with financial or legal implications and should instead rely on their own enquiries. To the full extent that it is able to do so in law, Council disclaims all liability (including liability in negligence) for all costs, losses and damages (including indirect and consequential costs, losses and damages) caused by or arising from anyone using or relying on the information shown in this document for any purpose whatsoever. © Copyright Moreton Bay Regional Council 2019

DCDB (Version April 2016) is reproduced with the permission of the State of Queensland






**OM-72 WDC  
Overlay Map**





**PLANNING SCHEME  
OVERLAY MAP -  
WALKING DISTANCE (CENTRE)**

-  Property boundaries
-  Centre precinct walking distance 400m
-  Centre precinct walking distance 800m

Please read the following notes about this map:

This overlay map only affects you if your property is identified within 400m or 800m walking distance of a centre, and you wish to develop (e.g. build or extend, change use, subdivide).

This map shows land within 400m and 800m walking distance of district centres or higher order centres such as Caboolture, Morayfield, Strathpine, North Lakes, Redcliffe and Kippa-Ring.

Where land is identified on this map, alternative levels of assessment (type of application) and car parking requirements may apply to development.

Refer to relevant table of assessment, zone code, local plan code and/or development codes for requirements associated with this overlay map.

For further information regarding this overlay map, please refer to the Overlay information sheet on Council's website ([www.moretonbay.qld.gov.au/mbrplanningscheme](http://www.moretonbay.qld.gov.au/mbrplanningscheme)) or contact council on 3205 0555.

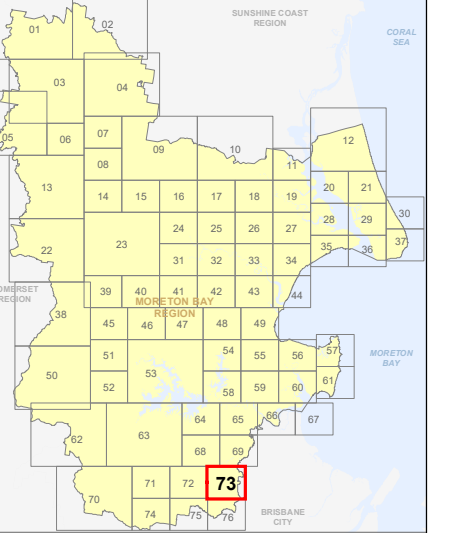
**Effective 29 January 2020**

0 200 400 600 Metres

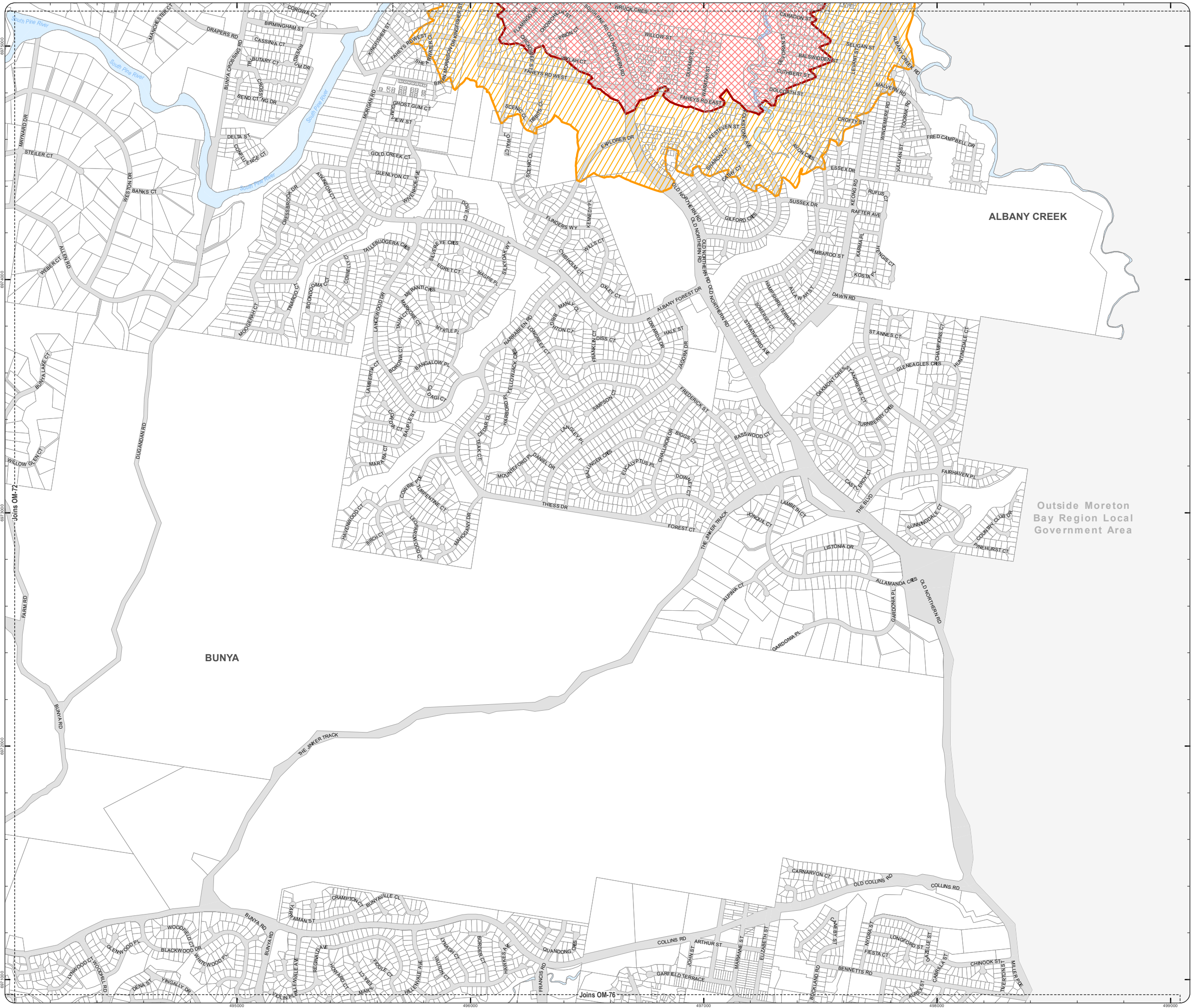
SCALE (A3): 1:15,000  
DCDB Version: April 2016  
Projection: Map Grid of Australia, Zone 56  
Horizontal Datum: Geocentric Datum of Australia 1994

**DISCLAIMER:** Some of the information shown in this document has been provided to Council from external third parties. Council makes no representation and gives no warranty about the accuracy, reliability, completeness or suitability for any particular purpose of the information. Persons should not rely on the information shown in this document to make any decision with financial or legal implications and should instead rely on their own enquiries. To the full extent that it is able to do so in law, Council disclaims all liability (including liability in negligence) for all costs, losses and damages (including indirect and consequential costs, losses and damages) caused by or arising from anyone using or relying on the information shown in this document for any purpose whatsoever. © Copyright Moreton Bay Regional Council 2019

DCDB (Version April 2016) is reproduced with the permission of the State of Queensland



**OM-73 WDC  
Overlay Map**



**PLANNING SCHEME  
OVERLAY MAP -  
WALKING DISTANCE (CENTRE)**

- Property boundaries
- Centre precinct walking distance 400m
- Centre precinct walking distance 800m

Please read the following notes about this map:

This overlay map only affects you if your property is identified within 400m or 800m walking distance of a centre, and you wish to develop (e.g. build or extend, change use, subdivide).

This map shows land within 400m and 800m walking distance of district centres or higher order centres such as Caboolture, Morayfield, Strathpine, North Lakes, Redcliffe and Kippa-Ring.

Where land is identified on this map, alternative levels of assessment (type of application) and car parking requirements may apply to development.

Refer to relevant table of assessment, zone code, local plan code and/or development codes for requirements associated with this overlay map.

For further information regarding this overlay map, please refer to the Overlay information sheet on Council's website ([www.moretonbay.qld.gov.au/mbrplanningscheme](http://www.moretonbay.qld.gov.au/mbrplanningscheme)) or contact council on 3205 0555.

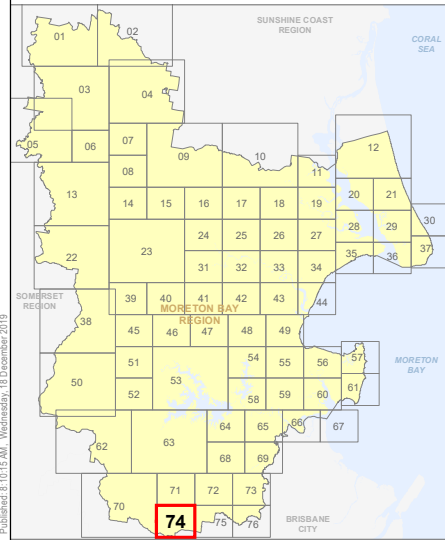
**Effective 29 January 2020**



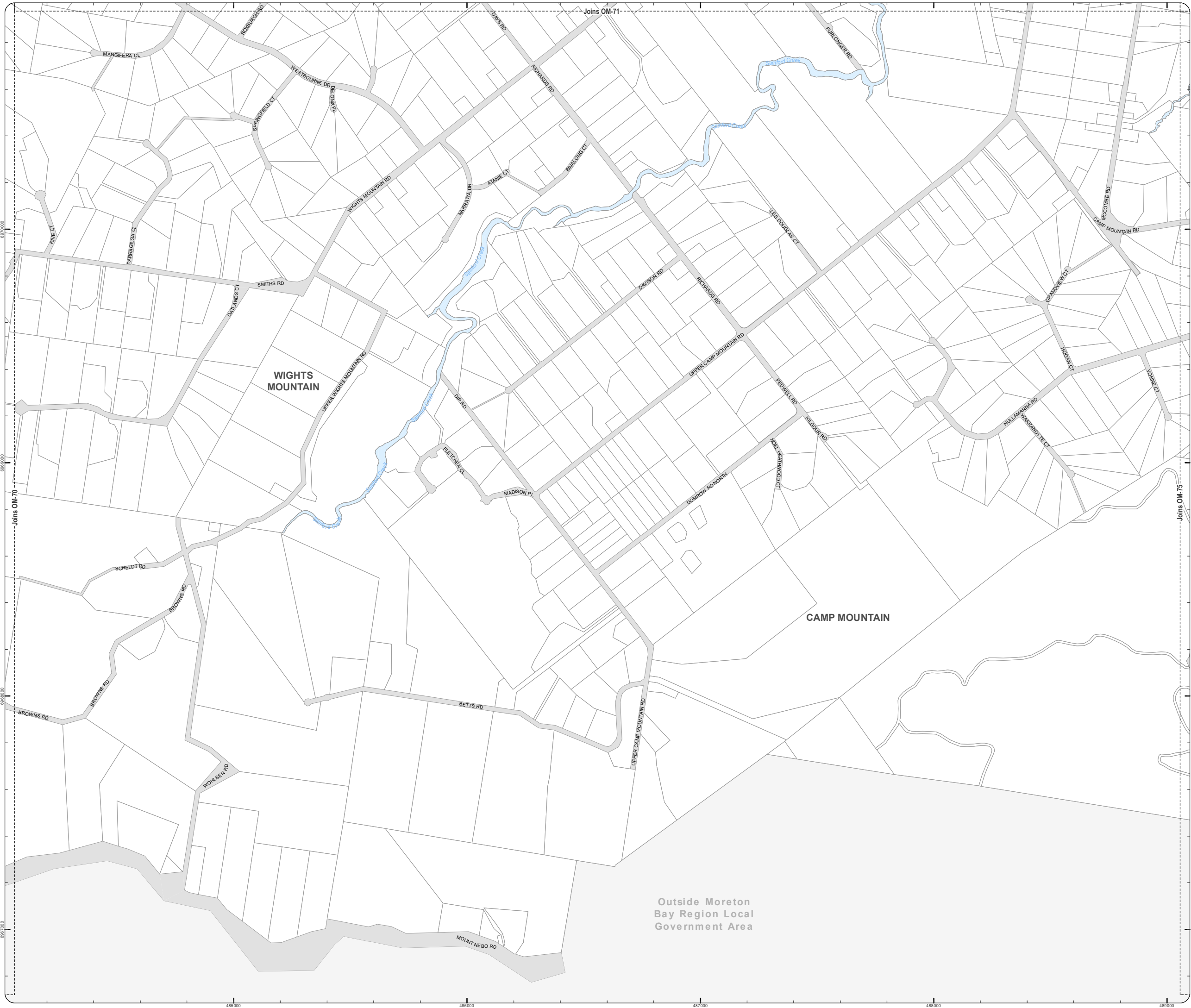
DCDB Version: April 2016  
Projection: Map Grid of Australia, Zone 56  
Horizontal Datum: Geocentric Datum of Australia 1994

**DISCLAIMER:** Some of the information shown in this document has been provided to Council from external third parties. Council makes no representation and gives no warranty about the accuracy, reliability, completeness or suitability for any particular purpose of the information. Persons should not rely on the information shown in this document to make any decision with financial or legal implications and should instead rely on their own enquiries. To the full extent that it is able to do so in law, Council disclaims all liability (including liability in negligence) for all costs, losses and damages (including indirect and consequential costs, losses and damages) caused by or arising from anyone using or relying on the information shown in this document for any purpose whatsoever. © Copyright Moreton Bay Regional Council 2019

DCDB (Version April 2016) is reproduced with the permission of the State of Queensland



**OM-74 WDC  
Overlay Map**



Z:\Map Data\GIS\Map\Planning\Division\01 Planning Scheme\Amendments\01\_Proposed\Tabled\Amendment\102\_Post\Consultation and Site Approval\Version 201902\_Moreton Bay Walking Distance\_Centres and

**PLANNING SCHEME  
OVERLAY MAP -  
WALKING DISTANCE (CENTRE)**

- Property boundaries
- Centre precinct walking distance 400m
- Centre precinct walking distance 800m

Please read the following notes about this map:

This overlay map only affects you if your property is identified within 400m or 800m walking distance of a centre, and you wish to develop (e.g. build or extend, change use, subdivide).

This map shows land within 400m and 800m walking distance of district centres or higher order centres such as Caboolture, Morayfield, Strathpine, North Lakes, Redcliffe and Kippa-Ring.

Where land is identified on this map, alternative levels of assessment (type of application) and car parking requirements may apply to development.

Refer to relevant table of assessment, zone code, local plan code and/or development codes for requirements associated with this overlay map.

For further information regarding this overlay map, please refer to the Overlay information sheet on Council's website ([www.moretonbay.qld.gov.au/mbrplanningscheme](http://www.moretonbay.qld.gov.au/mbrplanningscheme)) or contact council on 3205 0555.

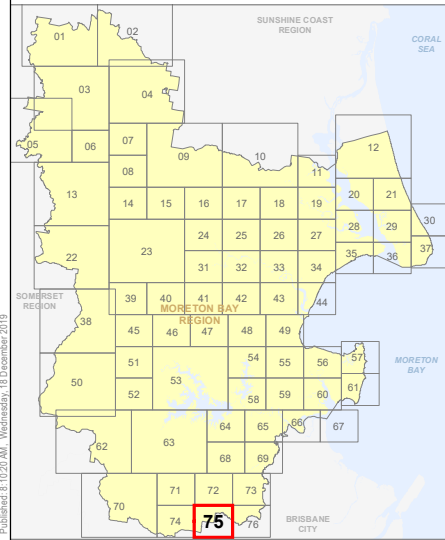
**Effective 29 January 2020**



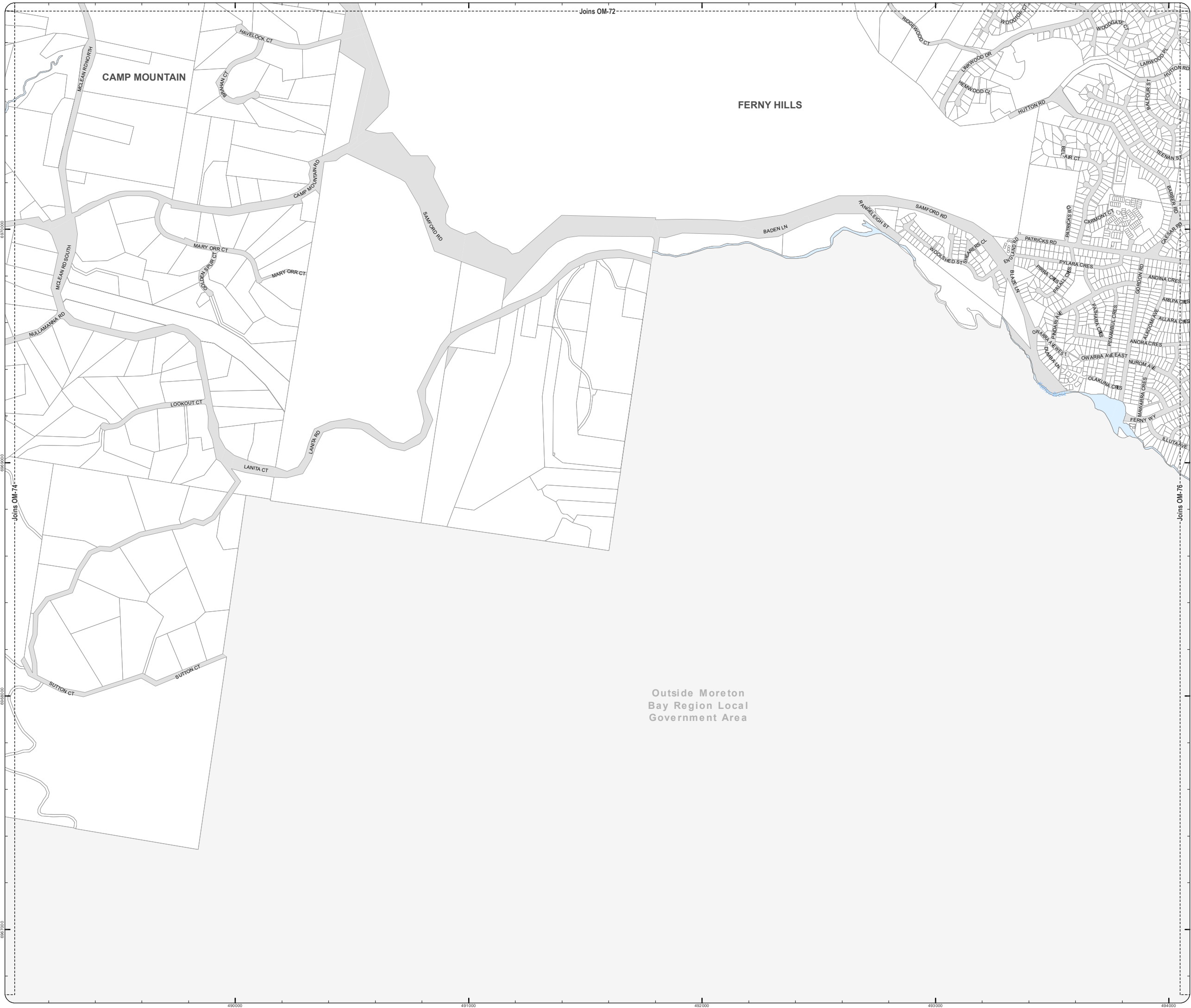
SCALE (A3): 1:15,000  
 DCDB Version: April 2016  
 Projection: Map Grid of Australia, Zone 56  
 Horizontal Datum: Geocentric Datum of Australia 1994

**DISCLAIMER:** Some of the information shown in this document has been provided to Council from external third parties. Council makes no representation and gives no warranty about the accuracy, reliability, completeness or suitability for any particular purpose of the information. Persons should not rely on the information shown in this document to make any decision with financial or legal implications and should instead rely on their own enquiries. To the full extent that it is able to do so in law, Council disclaims all liability (including liability in negligence) for all costs, losses and damages (including indirect and consequential costs, losses and damages) caused by or arising from anyone using or relying on the information shown in this document for any purpose whatsoever. © Copyright Moreton Bay Regional Council 2019

DCDB (Version April 2016) is reproduced with the permission of the State of Queensland



**OM-75 WDC  
Overlay Map**



Outside Moreton  
Bay Region Local  
Government Area

Z:\Map Data\GIS\Map Data\Planning\Division\01 Planning Scheme\Amendments\01\_Proposed\Tabled\Amendments\102\_Post\Consultation and Site Approval\Version 201902\_Moreton Bay Regional Council\Walking Distance\_Centres and

