









- LEGEND**
-  DCP Area
  -  Central East Residential Precinct
  -  Residential Sector Seven
  -  Major Open Space
  -  Proposed North-South Arterial Road
  -  Major Roads
  -  Possible Public Transport Corridor
  -  Possible Boundary Road Deviation



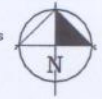
**CENTRAL EAST RESIDENTIAL PRECINCT  
RESIDENTIAL SECTOR SEVEN**

**PLANNING CONTEXT**



Scale 1:20 000 AT A3

File No. F 2.5.14  
Dgn No. CERP-RS7-F01  
SEPTEMBER 2000



**FIGURE 1**