









GENERALISED SECTOR AREA

STATE CONTROLLED ROADS

-  PROPOSED NORTH-SOUTH ARTERIAL ROAD
-  EXISTING ARTERIAL ROADS


OTHER MAJOR ROADS

-  ARTERIAL ROADS
-  SUB-ARTERIAL OR TRUNK COLLECTOR ROADS
-  DCP AREA BOUNDARY
-  EXTERNAL PEDESTRIAN / BIKEWAY CONNECTIONS



**CENTRAL EAST RESIDENTIAL PRECINCT
RESIDENTIAL SECTOR SEVEN**

ROAD LAYOUT



Scale 1:30 000 AT A3

File No. F 2.5.14
Dgn No. CERP-RS7-F08A
NOVEMBER 2000



NOTE

1. THE INTERNAL ROAD LAYOUT SHOWN ON THIS PLAN IS INDICATIVE ONLY. COLLECTOR AND ACCESS ROADS ARE NOT SHOWN

FIGURE 8